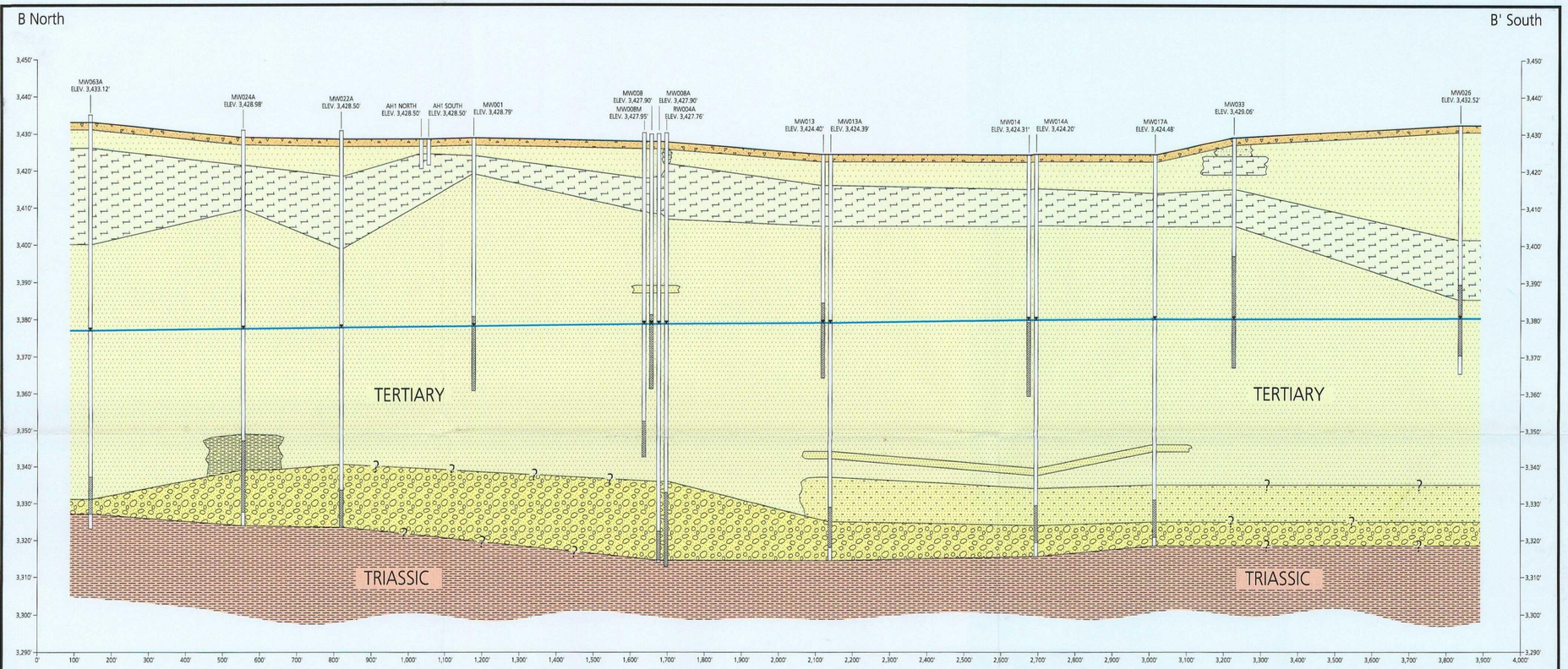

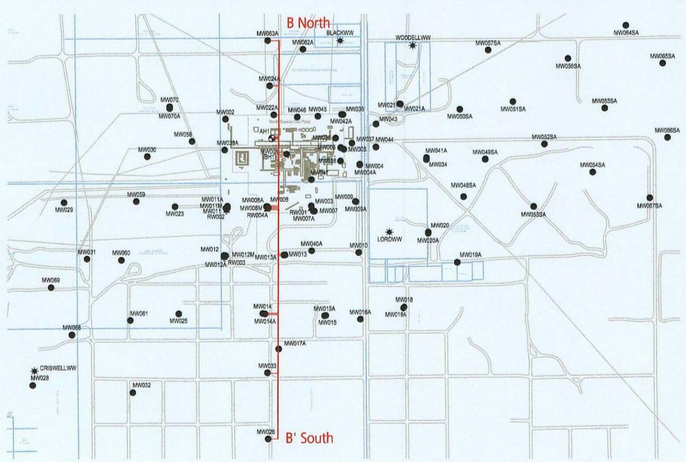

INDEX MAP



Explanation

- Top Soils
- Tertiary Sediments
- Triassic Formation
- Screened Interval
- Top Soil/Backfill
- Sand
- Caliche
- Interbedded Sand & Sandstone
- Dense Sandstone
- Sandy Clay
- Clayey Sand
- Sand And Gravel
- Clay Redbeds
- Water Levels
- Water Level (May 2003)

copyright © 2003

No.	Date	Revision Description	By	Ckd

ARCADIS
1004 N. Big Spring Street, Suite 300
Midland, TX 79701-3383
Tel 432 687 5400 Fax 432 687 5401

Drawn By	Drawing Date	File Location	File Name	Unique Number	Project Director	Area Manager
G. Shick	24 September 2003	Autocad\Dwg\ChevronTexaco\North Eunice\MT000700.001\	MT700119.Dwg	31-014-00337	M. Hagan	A. Schmidt
					Task Manager L. Markham	Technical Review S. Tischer
					Project Number MT000700.0001	Figure 75

ChevronTexaco Exploration & Production Company
North Eunice Plant Groundwater Investigation

North-South Cross Section B-B'

Eunice #2 (North) Gas Plant Lea County, New Mexico

GW-4

Groundwater Investigation Summary Report

ChevronTexaco Eunice #2 (North) Plant
Eunice, Lea County, New Mexico

REPORTS

Volume 2
Figures

10/13/2003

RECEIVED
OCT 13 2003
Oil Conservation Division
Environmental Bureau

October 9, 2003

ARCADIS
Infrastructure, buildings, environment, communications

PREPARED FOR

ChevronTexaco Exploration & Production Company