



Chevron U.S.A. Inc.

P.O. Box 1150, Midland, TX 79702

OIL CONSERVATION DIVISION

RECEIVED

1993 MAY 7 AM 9 20

Midland, Texas

May 3, 1993

Administrative Application of Simultaneous
Dedication and Unorthodox Well Location
Eumont YTS-7RVRS-QN
(Pro Gas) Pool
660' FSL and 1980' FWL
Section 22, T-21-S, R-36-E
Lea County, New Mexico

State of New Mexico
Energy, Minerals & Natural Resources Dept.
Oil Conservation Division
P.O. Box 2088
Santa Fe, New Mexico 87504

Attn: Mr. William J. LeMay
Director

Dear Mr. LeMay:

Chevron U.S.A. is planning to recomplete the **Harry Leonard (NCT-A) #6** in the Eumont YTS-7RVRS-QN (Pro Gas) Pool. The well, which is currently completed in the Eumont Oil (Queen) Pool, is located 660' FSL and 1980' FWL in Section 22, T-21-S, R-36-E, Lea County, New Mexico.

The subject well is located on an existing non-standard 480-acre Eumont Gas Spacing and Proration Unit (GPU) which comprises the E/2 and SW/4 of Section 22 according to Administrative Order NSP-944 dated April 12, 1974, and Division Order R-5549 dated October 25, 1977. Four wells on the aforementioned GPU, the Harry Leonard (NCT-A) Nos. 3, 7, 12 and 13, are currently dedicated to the unit. We respectfully request that the production from the **Harry Leonard (NCT-A) #6** be simultaneously dedicated to the aforementioned GPU with these four wells.

Because the subject well is located less than 990' from the boundary of the said 480-acre GPU, we also request your approval for an unorthodox well location.

(Pro Gas) Pool
660' FSL and 1980' FWL

-2-

May 3, 1991

A copy of this administrative application is being provided to our offset operators via Certified Mail. Attached is a commercial map, a proration unit map, and a Form C-102 Plat. Also included is a copy of Division Order R-5549 and Administrative Order NSP-944, as well as copies of the letters to our offset operators.

If you have any questions, or if you require further information, please contact Richard Black at (915) 687-7284.

Sincerely,



F.S. Godbold III
Petroleum Engineering Supervisor
New Mexico Area

REB/tmdr
930422.6T

Attachments

cc: NMOCD - Hobbs, New Mexico

CHEVRON U.S.A. INC.
Harry Leonard (NCT-A) Lease
Well No. 6

Administrative Application for
Simultaneous Dedication and
Unorthodox Well Location
Eumont YTS-7RVRS-QN
(Pro Gas) Pool
660' FSL and 1980' FWL
Section 22, T-21-S, R-36-E
Lea County, New Mexico

OFFSET OPERATORS

Amoco Production Company
P.O. Box 3092
Houston, Texas 77253

ARCO Oil and Gas Company
P.O. Box 1610
Midland, Texas 79701

Conoco Inc.
10 Desta Drive
Midland, Texas 79705


Exxon Company U.S.A.
P.O. Box 1600
Midland, Texas 79702

Doyle Hartman
500 North Main
Midland, Texas 79701

Texaco Exploration and Producing, Inc.
P.O. Box 730
Hobbs, New Mexico 88241-0730

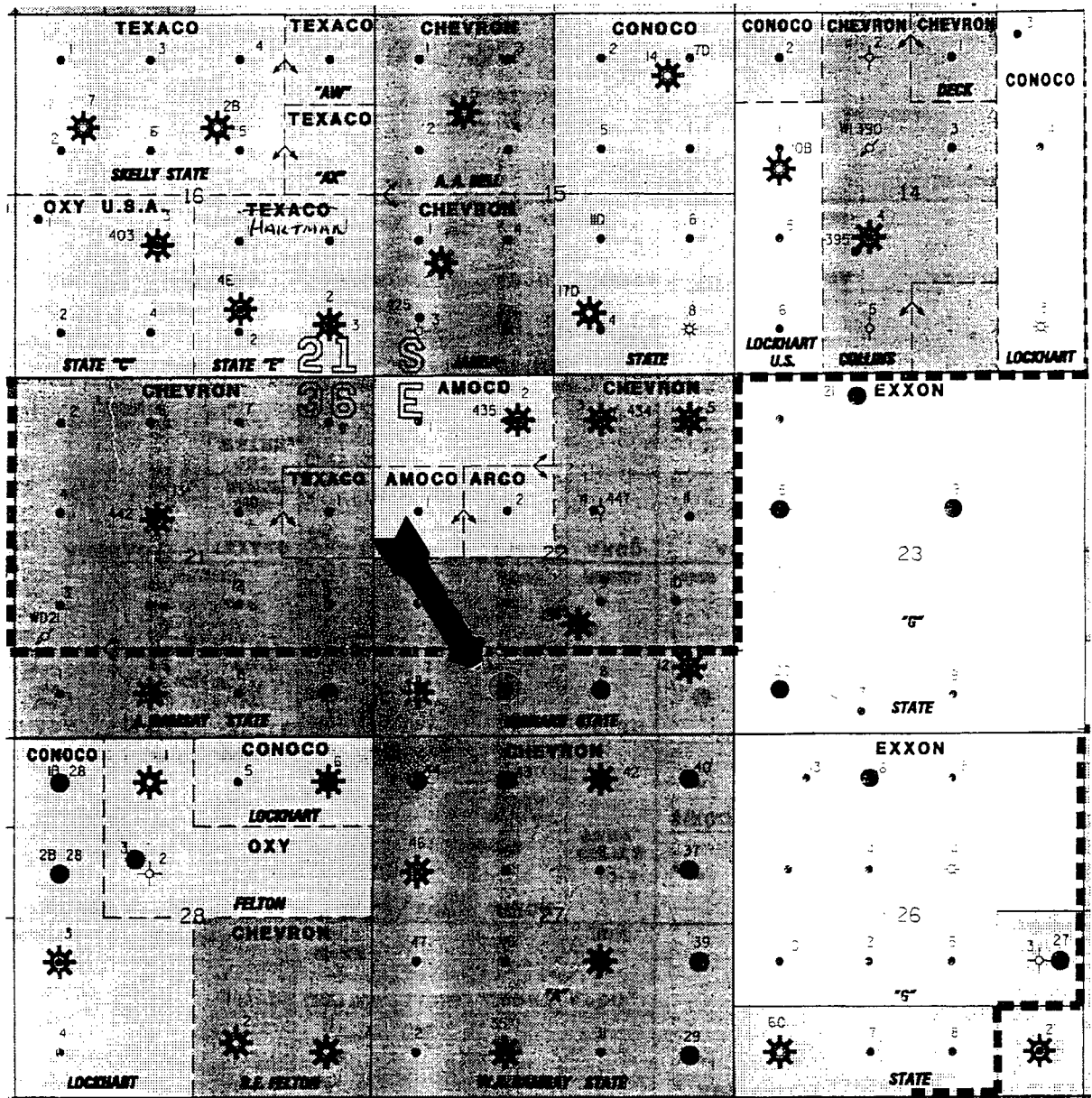
CHEVRON U.S.A. INC.
Harry Leonard (NCT-A)
Well No. 6

Administrative Application for
Simultaneous Dedication and
Unorthodox Well Location
Eumont YTS-7RVRS-QN
(Pro Gas) Pool
660' FSL and 1980' FWL
Section 22, T-21-S, R-36-E
Lea County, New Mexico



CHEVRON U.S.A. INC.
Harry Leonard (NCT-A)
Well No. 6

Administrative Application for
Simultaneous Dedication and
Unorthodox Well Location
Eumont YTS-7RVRS-QN
(Pro Gas) Pool
660' FSL and 1980' FWL
Section 22, T-21-S, R-36-E
Lea County, New Mexico



OIL CONSERVATION DIVISION

P.O. Box 2088

Santa Fe, New Mexico 87504-2088

DISTRICT I

P.O. Box 1980, Hobbs, NM 88240

DISTRICT II

P.O. Drawer 100, Artesia, NM 88210

DISTRICT III

1000 Rio Brazos Rd., Aztec, NM 87410

WELL LOCATION AND ACREAGE DEDICATION PLAT

All Distances must be from the outer boundaries of the section

| | | | | | |
|---|-------------------------------------|------------------------|---------------------------------------|----------------------|----------------------|
| Operator CHEVRON U.S.A. INC. | | | Lease H. LEONARD (WCT-A) | | Well No. 6 |
| Unit Letter N | Section 22 | Township 21S | Range 36E | County LEA | |
| Actual Footage Location of Well: 660 feet from the SOUTH line and 1980 feet from the WEST line | | | | | |
| Grid 3570 | Producing Formation QUEEN | Pool EUMONT | Dedicated Acreage 480 Acres | | |

1. Outline the acreage dedicated to the subject well by colored pencils or accurate marks on the plat below.

2. If more than one lease is dedicated to the well, outline each and identify the ownership thereof (both as to working interest and royalty).

3. If more than one lease of different ownership is dedicated to the well, have the interest of all owners been consolidated by communitization, unitization, force-pooling, etc.?

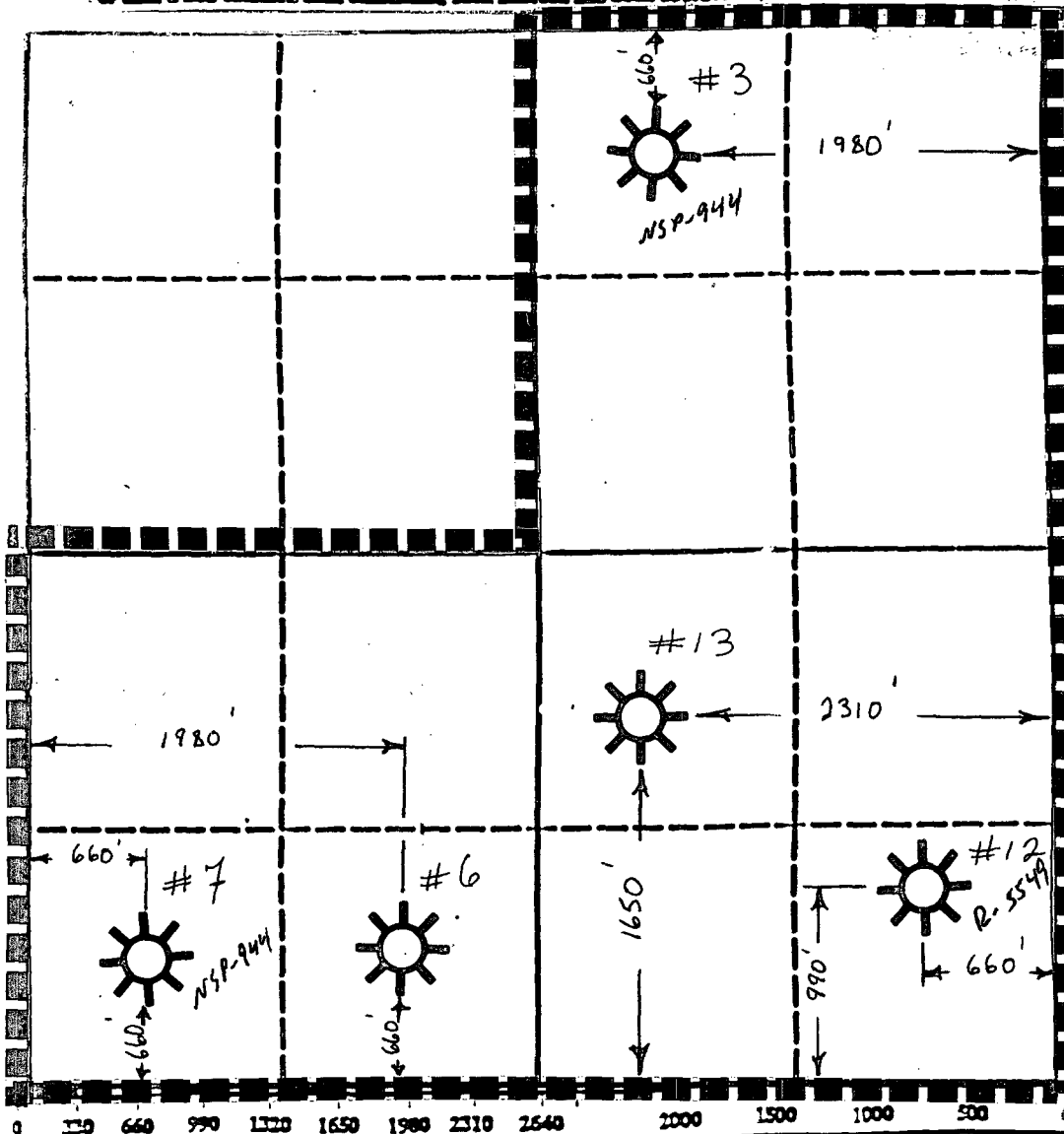
☐ Yes

☐ No

If answer is "yes" type or consolidation

If answer is "no" list the owners and tract descriptions which have actually been consolidated. (Use reverse side of this form if necessary).

No allowable will be assigned to the well until all interests have been consolidated (by communitization, unitization, force-pooling, or otherwise) or until a non-standard unit, eliminating such interest, has been approved by the Division.



OPERATOR CERTIFICATION

I hereby certify that the information contained herein is true and complete to the best of my knowledge and belief.

Signature
Richard E. Black Jr.

Printed Name
RICHARD BLACK

Position
PETROLEUM ENGINEER

Company
CHEVRON U.S.A. INC.

Date
4/22/93

SURVEYOR CERTIFICATION

I hereby certify that the well location shown on this plat was plotted from field notes of actual surveys made by me or under my supervision, and that the same is true and correct to the best of my knowledge and belief.

Date Surveyed

Signature & Seal of
Professional Surveyor

Certificate No.

BEFORE THE OIL CONSERVATION COMMISSION
OF THE STATE OF NEW MEXICO

Leonard A3
Barland -
Hobbs

IN THE MATTER OF THE HEARING
CALLED BY THE OIL CONSERVATION
COMMISSION OF NEW MEXICO FOR
THE PURPOSE OF CONSIDERING:

CASE NO. 6041
Order No. R-5549

APPLICATION OF GULF OIL CORPORATION
FOR AN UNORTHODOX LOCATION, AND
SIMULTANEOUS DEDICATION, LEA COUNTY,
NEW MEXICO.

CEB
DTB
Heim
elm
Sm

ORDER OF THE COMMISSION

BY THE COMMISSION:

This cause came on for hearing at 9 a.m. on September 28, 1977, at Santa Fe, New Mexico, before Examiner Daniel S. Nutter.

NOW, on this 25th day of October, 1977, the Commission, a quorum being present, having considered the testimony, the record, and the recommendations of the Examiner, and being fully advised in the premises,

FINDS:

(1) That due public notice having been given as required by law, the Commission has jurisdiction of this cause and the subject matter thereof.

(2) That the applicant, Gulf Oil Corporation, seeks approval of an unorthodox gas well location for its Harry Leonard NCT-A Well No. 12 located in Unit P of Section 22, Township 21 South, Range 36 East, NMPM, Eumont Gas Pool, Lea County, New Mexico.

(3) That applicant further proposes to simultaneously dedicate the above-described well to a previously approved 480-acre non-standard proration unit comprising the SW/4 and E/2 of said Section 22 which is presently dedicated to applicant's Harry Leonard NCT-A Wells Nos. 3 and 7, located, respectively, in Units B and M of said Section 22.

(4) That approval of the subject application will afford the applicant the opportunity to produce its just and equitable share of the gas in the subject pool, will prevent the economic loss caused by the drilling of unnecessary wells, avoid the augmentation of risk arising from the drilling of an excessive number of wells, and will otherwise prevent waste and protect correlative rights.

(5) That Commission Order NSP-944, dated April 4, 1974, which previously approved the subject unit, should be superseded.

IT IS THEREFORE ORDERED:


(1) That an unorthodox gas well location for the Gulf Oil Corporation Harry Leonard NCT-A Well No. 12 located in Unit P of Section 22, Township 21 South, Range 36 East, NMPM, Eumont Gas Pool, Lea County, New Mexico, is hereby approved, said well to be simultaneously dedicated with applicant's Harry Leonard NCT-A Well Nos. 3 and 7, located in Units B and M, respectively, of said Section 22, to a previously approved 480-acre multiple well non-standard proration unit comprising the SW/4 and E/2 of said Section 22.

(2) That Commission Order NSP-944 is hereby superseded.


(3) That jurisdiction of this cause is retained for the entry of such further orders as the Commission may deem necessary.

DONE at Santa Fe, New Mexico, on the day and year hereinabove designated.

STATE OF NEW MEXICO
OIL CONSERVATION COMMISSION


PHIL R. LUCERO, Chairman

EMERY C. ARNOLD, Member


JOE D. RAMEY, Member & Secretary

S E A L

FILED
APR 12 1974
HOBBS, N.M.
FILED
APR 12 1974
HOBBS, N.M.

OIL CONSERVATION COMMISSION

STATE OF NEW MEXICO

P. O. BOX 2088 - SANTA FE

87501

April 12, 1974

I. R. TRUJILLO
CHAIRMAN

LAND COMMISSIONER
ALEX J. ARMIJO
MEMBER

STATE GEOLOGIST
A. L. PORTER, JR.
SECRETARY - DIRECTOR

Gulf Oil Company
P. O. Box 670
Hobbs, New Mexico 88240

Attention: Mr. C. D. Borland

Administrative Order NSP-944
(Corrected)

Gentlemen:

Reference is made to your application for a 480-acre non-standard gas proration unit in the Eumont Gas Pool consisting of the following acreage:

LEA COUNTY, NEW MEXICO
TOWNSHIP 21 SOUTH, RANGE 36 EAST, NMPM
Section 22: E/2 & SW/4

It is understood that this unit is to be dedicated to your Harry Leonard (NCT-A) Well No. 3 located 660 feet from the North line and 1980 feet from the East line of said Section 22 and your Harry Leonard (NCT-A) Well No. 7 located 660 feet from the South line and 660 feet from the West line of said Section 22.

By authority granted me under the provisions of Rule 104 D II, you are hereby authorized to operate the above-described acreage as a non-standard gas proration unit.

Very truly yours,

A. L. Porter, Jr.
A. L. PORTER, Jr.
Secretary-Director

ALP/JEK/dr

cc: Oil Conservation Commission - Hobbs
Oil & Gas Engineering Committee - Hobbs
State Land Office - Santa Fe
Proration Department, OCC - Santa Fe

cc JLD
H M A L O R T G

O W W

No Natl Gas Co. Box 2370 H M

BEFORE THE OIL CONSERVATION COMMISSION
OF THE STATE OF NEW MEXICO

IN THE MATTER OF THE HEARING
CALLED BY THE OIL CONSERVATION
COMMISSION OF NEW MEXICO FOR
THE PURPOSE OF CONSIDERING:

CASE NO. 6041
Order No. R-5549

APPLICATION OF GULF OIL CORPORATION
FOR AN UNORTHODOX LOCATION, AND
SIMULTANEOUS DEDICATION, LEA COUNTY,
NEW MEXICO.

ORDER OF THE COMMISSION

BY THE COMMISSION:

This cause came on for hearing at 9 a.m. on September 28, 1977, at Santa Fe, New Mexico, before Examiner Daniel S. Nutter.

NOW, on this 25th day of October, 1977, the Commission, a quorum being present, having considered the testimony, the record, and the recommendations of the Examiner, and being fully advised in the premises,

FINDS:

(1) That due public notice having been given as required by law, the Commission has jurisdiction of this cause and the subject matter thereof.

(2) That the applicant, Gulf Oil Corporation, seeks approval of an unorthodox gas well location for its Harry Leonard NCT-A Well No. 12 located in Unit P of Section 22, Township 21 South, Range 36 East, NMPM, Eumont Gas Pool, Lea County, New Mexico.

(3) That applicant further proposes to simultaneously dedicate the above-described well to a previously approved 480-acre non-standard proration unit comprising the SW/4 and E/2 of said Section 22 which is presently dedicated to applicant's Harry Leonard NCT-A Wells Nos. 3 and 7, located, respectively, in Units B and M of said Section 22.

(4) That approval of the subject application will afford the applicant the opportunity to produce its just and equitable share of the gas in the subject pool, will prevent the economic loss caused by the drilling of unnecessary wells, avoid the augmentation of risk arising from the drilling of an excessive number of wells, and will otherwise prevent waste and protect correlative rights.

(5) That Commission Order NSP-944, dated April 4, 1974, which previously approved the subject unit, should be superseded.

IT IS THEREFORE ORDERED:


(1) That an unorthodox gas well location for the Gulf Oil Corporation Harry Leonard NCT-A Well No. 12 located in Unit P of Section 22, Township 21 South, Range 36 East, NMPM, Eumont Gas Pool, Lea County, New Mexico, is hereby approved, said well to be simultaneously dedicated with applicant's Harry Leonard NCT-A Wells Nos. 3 and 7, located in Units B and M, respectively, of said Section 22, to a previously approved 480-acre multiple well non-standard proration unit comprising the SW/4 and E/2 of said Section 22.

(2) That Commission Order NSP-944 is hereby superseded.


(3) That jurisdiction of this cause is retained for the entry of such further orders as the Commission may deem necessary.

DONE at Santa Fe, New Mexico, on the day and year hereinabove designated.

STATE OF NEW MEXICO
OIL CONSERVATION COMMISSION


PHIL R. LUCERO, Chairman

EMERY C. ARNOLD, Member


JOE D. RAMEY, Member & Secretary

S E A L

jr/



STATE OF NEW MEXICO

OIL ENERGY MINERALS AND NATURAL RESOURCES DEPARTMENT

RECEIVED

OIL CONSERVATION DIVISION

1993 MAR 13 AM 8 50 HOBBS DISTRICT OFFICE

5-6-93

BRUCE KING
GOVERNOR

POST OFFICE BOX 1980
HOBBS, NEW MEXICO 88241-1980
(505) 393-6161

OIL CONSERVATION DIVISION
P. O. BOX 2088
SANTA FE, NEW MEXICO 87501

RE: Proposed:

MC _____
DHC _____
NSL X _____
NSP _____
SWD _____
WFX _____
PMX _____

20 X

Gentlemen:

I have examined the application for the:

Chevron USA Inc. Harry Leonard NCT-A #6-N 22-21-36
Operator Lease & Well No. Unit S-T-R

and my recommendations are as follows:

OK

Yours very truly,

Jerry Sexton
Jerry Sexton
Supervisor, District 1

/ed