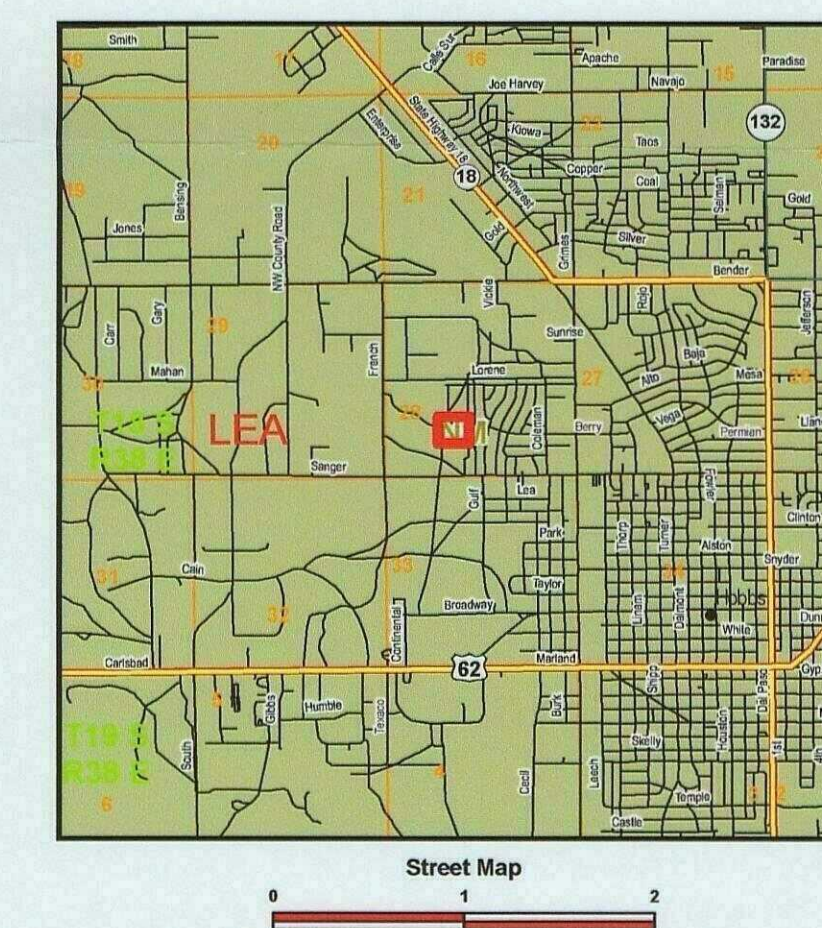
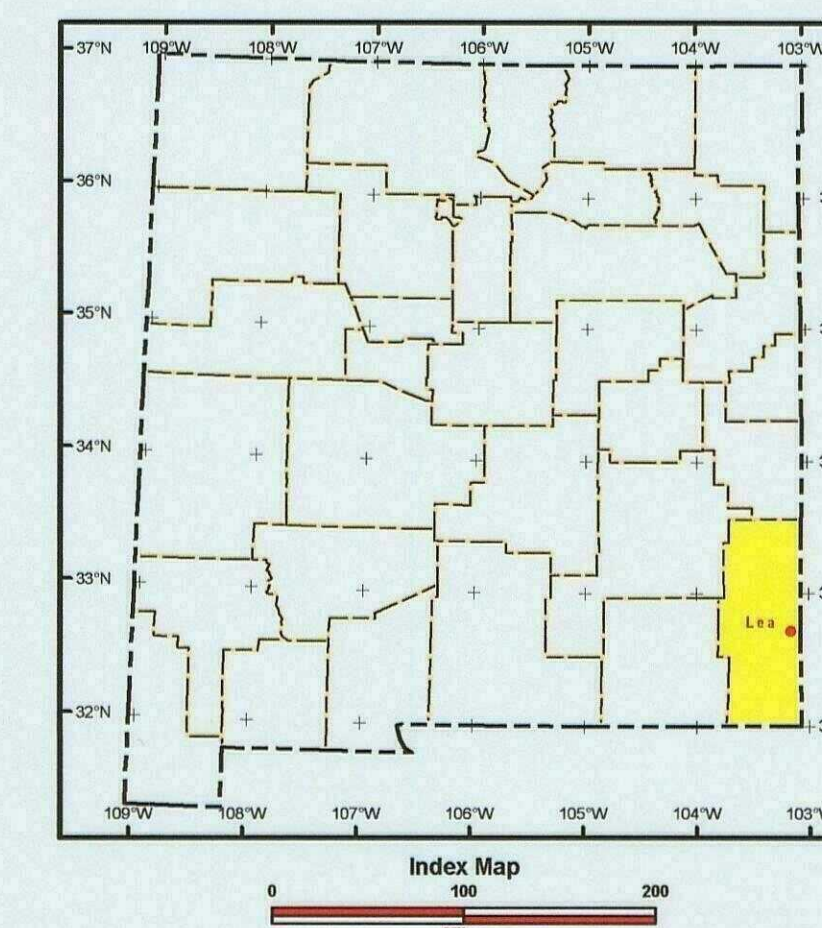


AP - 002

STAGE 2 REPORTS

06/14/2007




LEGEND

Monitor Wells

- LNAPL
- 0.00
- 0.01
- 0.02

Other Features

- Park Land Lease
- TOBIN Sections
- TOBIN Township Range
- TOBIN US County
- BBC International.tif



COORDINATE SYSTEM:
NAD 1983 StatePlane New Mexico
East FIPS 3001 Feet
Projection: Transverse Mercator
False Easting: 541337.500000
False Northing: 0.000000
Central Meridian: -104.333333
Scale Factor: 0.999900
Latitude Of Origin: 31.000000
GCS North American 1983

SCALE = 1:360




Figure 11

SEPCo

NEW MEXICO
LEA COUNTY
HOBBS
GRIMES BATTERY
LNAPL THICKNESS
4th QUARTER 2006

April 03, 2007 W.A. Hamilton
Hobbs_LNAPL_4th_Q406_83.mxd