

District I
1625 N French Dr, Hobbs, NM 88240
District II
1301 W Grand Avenue, Artesia, NM 88210
District III
1000 Rio Brazos Road, Aztec, NM 87410
District IV
1220 S St Francis Dr, Santa Fe, NM 87505

State of New Mexico
Energy Minerals and Natural Resources

Oil Conservation Division
1220 South St. Francis Dr.
Santa Fe, NM 87505

Form C-141
Revised October 10, 2003

Submit 2 Copies to appropriate
District Office in accordance
with Rule 116 on back
side of form

Release Notification and Corrective Action

OPERATOR

☐ Initial Report ☒ Final Report

Name of Company Yates Petroleum Corporation	OGRID Number 25575	Contact Robert Asher
Address 104 S. 4 TH Street		Telephone No. 505-748-1471
Facility Name Brown SWD #1	API Number 30-025-29842	Facility Type Battery

Surface Owner Fee	Mineral Owner Federal	Lease No. 1790
----------------------	--------------------------	-------------------

LOCATION OF RELEASE

Unit Letter H	Section 26	Township 16S	Range 37E	Feet from the 1910	North/South Line North	Feet from the 527	East/West Line East	County Lea
------------------	---------------	-----------------	--------------	-----------------------	---------------------------	----------------------	------------------------	---------------

Latitude 32.89476 Longitude 103.21335

NATURE OF RELEASE



Type of Release Oil and Produced Water	Volume of Release 2 B/O & 10 B/PW	Volume Recovered 1 B/O & 3 B/PW
Source of Release Tank overflow, pump failure	Date and Hour of Occurrence 5/2/2005 - 6:30 AM	Date and Hour of Discovery 5/2/2005 - 6:30 AM
Was Immediate Notice Given? <input checked="" type="checkbox"/> Yes <input type="checkbox"/> No <input type="checkbox"/> Not Required	If YES, To Whom? Larry Johnson, Hobbs OCD	
By Whom? Mike Barrett-Yates	Date and Hour 5/2/2005 - 7:00 AM	
Was a Watercourse Reached? <input type="checkbox"/> Yes <input checked="" type="checkbox"/> No	If YES, Volume Impacting the Watercourse N/A	
If a Watercourse was Impacted, Describe Fully.* N/A		

Describe Cause of Problem and Remedial Action Taken.*
Pump failed causing tank to overflow, all fluid contained inside berm.

Describe Area Affected and Cleanup Action Taken.*

Contaminated soils were excavated and taken to an OCD approved disposal facility. Vertical and horizontal delineation conducted (Chlorides - 770 ppm & TPH - 880 ppm). Chloride content of water released is approximately 25,986 ppm **Depth to Ground Water: 50-99'; Wellhead Protection Area: No; Distance to Surface Water Body: >1000'; SITE RANKING IS 10. With enclosed information, Yates Petroleum Corporation requests closure.**

I hereby certify that the information given above is true and complete to the best of my knowledge and understand that pursuant to NMOCD rules and regulations all operators are required to report and/or file certain release notifications and perform corrective actions for releases which may endanger public health or the environment. The acceptance of a C-141 report by the NMOCD marked as "Final Report" does not relieve the operator of liability should their operations have failed to adequately investigate and remediate contamination that pose a threat to ground water, surface water, human health or the environment. In addition, NMOCD acceptance of a C-141 report does not relieve the operator of responsibility for compliance with any other federal, state, or local laws and/or regulations.

Signature: 	OIL CONSERVATION DIVISION	
Printed Name: Robert Asher	Approved by District Supervisor: 	
Title: Environmental Regulatory Agent	Approval Date: 2/15/08	Expiration Date: 2/15/08
E-mail Address: boba@ypcnm.com	Conditions of Approval:	Attached <input type="checkbox"/>
Date: Tuesday, February 12, 2008	Phone: 505-748-1471	

* Attach Additional Sheets If Necessary

F COHO 804 95 0154

District I
1625 N French Dr., Hobbs, NM 88240
District II
1301 W. Grand Avenue, Artesia, NM 88210
District III
1000 Rio Brazos Road, Aztec, NM 87410
District IV
1220 S. St. Francis Dr., Santa Fe, NM 87505

State of New Mexico
Energy Minerals and Natural Resources
Oil Conservation Division
1220 South St. Francis Dr.
Santa Fe, NM 87505

Form C-141
Revised October 10, 2003

Submit 2 Copies to appropriate
District Office in accordance
with Rule 116 on back
side of form

Release Notification and Corrective Action

OPERATOR

☒ Initial Report ☐ Final Report

Name of Company Yates Petroleum Corp.	Contact Dan Dolan
Address 105 S 4 th St., Artesia NM 88210	Telephone No. 748-4181
Facility Name Brown SWD	Facility Type SWD

Surface OwnerUnk	Mineral Owner State	Lease No.
------------------	---------------------	-----------

LOCATION OF RELEASE

Unit Letter H	Section 26	Township 16S	Range 37E	Feet from the	North/South Line	Feet from the	East/West Line	County Lea
------------------	---------------	-----------------	--------------	---------------	------------------	---------------	----------------	---------------

Latitude _____ Longitude _____

NATURE OF RELEASE

Type of Release Produced Water and BS	Volume of Release 2BO, 10BW	Volume Recovered 1BO, 3BW
Source of Release Pump malfunction	Date and Hour of Occurrence 05-02-05, 0630hrs	Date and Hour of Discovery 05-02-05 0630hrs
Was Immediate Notice Given? <input checked="" type="checkbox"/> Yes <input type="checkbox"/> No <input type="checkbox"/> Not Required	If YES, To Whom? Larry Johnson, Hobbs OCD	
By Whom? Mike Barrett	Date and Hour 05-02-05 0700hrs	
Was a Watercourse Reached? <input type="checkbox"/> Yes <input checked="" type="checkbox"/> No	If YES, Volume Impacting the Watercourse.	

RECEIVED

If a Watercourse was Impacted, Describe Fully.*

FEB 12 2008

Describe Cause of Problem and Remedial Action Taken.*



Pump failed, causing tanks to overflow, all fluid was contained in berm, a small amount of oil went into pasture because of high wind at the time.

HOBBS OCD

Describe Area Affected and Cleanup Action Taken.*

water and oil was removed from the berm, and soil and scrapings from the pasture were picked up and placed on plastic inside the battery area, and will be remediated in situ. Ranking for the area is as follows. Ground Water-10, Wellhead protection area-0, surface water-0

I hereby certify that the information given above is true and complete to the best of my knowledge and understand that pursuant to NMOCD rules and regulations all operators are required to report and/or file certain release notifications and perform corrective actions for releases which may endanger public health or the environment. The acceptance of a C-141 report by the NMOCD marked as "Final Report" does not relieve the operator of liability should their operations have failed to adequately investigate and remediate contamination that pose a threat to ground water, surface water, human health or the environment. In addition, NMOCD acceptance of a C-141 report does not relieve the operator of responsibility for compliance with any other federal, state, or local laws and/or regulations.

Signature: 		OIL CONSERVATION DIVISION	
Printed Name: Dan Dolan		Approved by District Supervisor: 	
Title: Environmental Regulatory Agent		Approval Date: 2/15/08	Expiration Date: 2/15/08
E-mail Address: ddolan@ypcnm.com		Conditions of Approval:	Attached <input type="checkbox"/>
Date: 05-12-05 Phone: 748-4181			

* Attach Additional Sheets If Necessary

District I
1625 N. French Dr., Hobbs, NM 88240
District II
1301 W. Grand Avenue, Artesia, NM 88210
District III
1000 Rio Brazos Road, Aztec, NM 87410
District IV
1220 S St. Francis Dr., Santa Fe, NM 87505

State of New Mexico
Energy Minerals and Natural Resources

Oil Conservation Division
1220 South St. Francis Dr.
Santa Fe, NM 87505

Form C-141
Revised October 10, 2003

Submit 2 Copies to appropriate
District Office in accordance
with Rule 116 on back
side of form

Release Notification and Corrective Action

OPERATOR

☐ Initial Report ☒ Final Report

Name of Company	Yates Petroleum Corp.	Contact	Dan Dolan
Address	105 S. 4 th St., Artesia NM 88210	Telephone No.	748-4181
Facility Name	Brown swd	Facility Type	SWD

Surface Owner	Unk	Mineral Owner	State	Lease No.
---------------	-----	---------------	-------	-----------

LOCATION OF RELEASE

Unit Letter	Section	Township	Range	Feet from the	North/South Line	Feet from the	East/West Line	County
H	26	16S	37E					Lea

Latitude _____ Longitude _____

NATURE OF RELEASE

Type of Release	oil and produced water	Volume of Release	2BO,10BW	Volume Recovered	1BO,3BW
Source of Release	Tank overflow, pump failure	Date and Hour of Occurrence	05-02-05, 0630	Date and Hour of Discovery	05-02-05, 0630
Was Immediate Notice Given?	<input checked="" type="checkbox"/> Yes <input type="checkbox"/> No <input type="checkbox"/> Not Required	If YES, To Whom?	Larry Johnson, Hobbs OCD		
By Whom?	Mike Barrett	Date and Hour	05-02-05, 0700hrs		
Was a Watercourse Reached?	<input type="checkbox"/> Yes <input checked="" type="checkbox"/> No	If YES, Volume Impacting the Watercourse.			

If a Watercourse was Impacted, Describe Fully.*

RECEIVED

FEB 12 2008

Describe Cause of Problem and Remedial Action Taken.*



Pump failed, causing tank to over flow, all fluid was contained inside berm,

HOBBS OCD

Describe Area Affected and Cleanup Action Taken.*

Contaminated soil was removed to an OCD recognized land farm, the area was cleaned and tested, the Chlorides were 770ppm, the TPH was 880ppm.

I hereby certify that the information given above is true and complete to the best of my knowledge and understand that pursuant to NMOCDD rules and regulations all operators are required to report and/or file certain release notifications and perform corrective actions for releases which may endanger public health or the environment. The acceptance of a C-141 report by the NMOCDD marked as "Final Report" does not relieve the operator of liability should their operations have failed to adequately investigate and remediate contamination that pose a threat to ground water, surface water, human health or the environment. In addition, NMOCDD acceptance of a C-141 report does not relieve the operator of responsibility for compliance with any other federal, state, or local laws and/or regulations.

Signature: 		OIL CONSERVATION DIVISION	
Printed Name: Dan Dolan		Approved by District Supervisor: 	
Title: Environmental Regulatory Agent		Approval Date: 2/15/08	Expiration Date: 2/15/08
E-mail Address: ddolan@ypcnm.com		Conditions of Approval:	
Date: 11-12-05 Phone: 748-4181		Attached <input type="checkbox"/>	

* Attach Additional Sheets If Necessary

MARTIN YATES, III
1912 - 1985
FRANK W. YATES
1936 - 1986



105 SOUTH FOURTH STREET
ARTESIA, NEW MEXICO 88210-2118
TELEPHONE (505) 748-1471

S. P. YATES
CHAIRMAN OF THE BOARD
JOHN A. YATES
PRESIDENT
PEYTON YATES
EXECUTIVE VICE PRESIDENT
RANDY G. PATTERSON
SECRETARY
DENNIS G. KINSEY
TREASURER

I certify that on 11-09-05, tests were conducted on soil samples from the

Brown SWP

Following are results of those tests.

EPA Method 9074, TPH 880 ppm

EPA Method 9253, 770 ppm

PID Meter, BTEX, 0 ppm

All testing was done at Yates Petroleum Corp., or on location.

A handwritten signature in black ink, appearing to read 'Daniel W. Dolan'.

Daniel W. Dolan CWC
Environmental Regulatory Agent

RECEIVED

FEB 12 2008

HOBBS OCD

MARTIN YATES, III
1912-1985

FRANK W. YATES
1936-1986



105 SOUTH FOURTH STREET
ARTESIA, NEW MEXICO 88210-2118
TELEPHONE (505) 748-1471

S.P. YATES
CHAIRMAN EMERITUS

JOHN A. YATES
CHAIRMAN OF THE BOARD

PEYTON YATES
PRESIDENT

FRANK YATES, JR.
EXECUTIVE VICE PRESIDENT

JOHN A. YATES, JR.
SENIOR VICE PRESIDENT

February 12, 2008

Mr. Chris Williams
NMOCD District I
1625 French Drive
Hobbs, NM 88240

RE: Brown SWD #1
30-025-29842
Section 26, T16S-R37E
Lea County, New Mexico

Dear Mr. Williams,

I would like to resubmit a Form C-141, Final Report for the above captioned site regarding the release on May 2, 2005. A final report and analytical results (enclosed) was submitted to your office on November 12, 2005. The initial report was submitted on May 12, 2005 describing remedial/cleanup actions (remaining oil/produced water was recovered, contaminated soils excavated/remediated and sampling conducted). Based on actions conducted, Yates Petroleum Corporation requests closure.

If you have any questions, please call me at 505-748-4217.

Thank you.

YATES PETROLEUM CORPORATION

Robert Asher
Environmental Regulatory Agent

/rca
Enclosure(s)

RECEIVED

FEB 12 2008

HOBBS OCD