

# QUALITY PRODUCTION CORP.

707 Shell Avenue  
Post Office Box 50128  
Midland, Texas 79710-0128  
(915) 686-0778  
FAX (915) 686-1057  
July 9, 1993

611 West Mahone  
Post Office Box 1412  
Artesia, New Mexico 88211-1412  
(505) 748-3352  
FAX (505) 748-9869

OIL CONSERVATION DIVISION  
RECEIVED  
215 South Leech  
Post Office Box 250  
Hobbs, New Mexico 88241-0250  
(505) 397-2727  
FAX (505) 393-4111  
JUL 12 AM 8 50

Mr. Mike Stogner  
Oil Conservation Division  
PO Box 2088  
Santa Fe, NM 88504-2088

Re: Unorthodox Location  
Johns Waterflood Project  
Maljamar Grayburg San Andres Field  
Lea County, New Mexico

Dear Mr. Stogner:

The Wiser Oil Company requests approval for an outside unorthodox location in the subject waterflood. This location, designated Johns B-DE No. 15 is shown on the attached map. The location of this well is as follows:

Johns B-DE No. 15  
1305' FNL & 1336' FEL, Unit B  
Section 24 - T17S - R32E

This well will more efficiently and effectively establish the pattern of the waterflood as set out by Order No. R-3011.

Attached are copies of the Application to Drill, C-102, map showing existing wells, proposed wells and proposed access roads and plat of the waterflood area showing the original 80-acre 5-spot waterflood patterns. It is anticipated that the injection pattern will become a 40-acre 5-spot pattern.

Notice of this Application has been provided by certified mail to the only offset operator, Penroc Oil Corporation, and we have requested this operator to waive objection to this Application. A copy of this letter is attached.

Your earliest consideration of this request will be appreciated as it is desired to start drilling during the week of August 15, if possible. Should you have any questions or require additional data, please contact the undersigned in Artesia at 748-3352.

Sincerely,



Perry L. Hughes  
Agent for The Wiser Oil Company

PLH/mp  
Enclosures

UNITED STATES  
DEPARTMENT OF THE INTERIOR  
BUREAU OF LAND MANAGEMENT

APPLICATION FOR PERMIT TO DRILL, DEEPEN, OR PLUG BACK

1a. TYPE OF WORK

DRILL ☒

DEEPEN ☐

PLUG BACK ☐

b. TYPE OF WELL

OIL  
WELL ☒

GAS  
WELL ☐

OTHER ☐

SINGLE  
ZONE ☐

MULTIPLE  
ZONE ☐

2. NAME OF OPERATOR

The Wiser Oil Company

3a. Area Code & Phone No.

505/748-3352

3. ADDRESS OF OPERATOR

PO Box 1412, Artesia, NM 88211-1412

4. LOCATION OF WELL (Report location clearly and in accordance with any State requirements.\*)

At surface

1305' FNL & 1336' FEL, Unit B

At proposed prod. zone

14. DISTANCE IN MILES AND DIRECTION FROM NEAREST TOWN OR POST OFFICE\*

3.6 miles SE of Maljamar, NM

15. DISTANCE FROM PROPOSED\*

LOCATION TO NEAREST  
PROPERTY OR LEASE LINE, FT.  
(Also to nearest drlg. unit line, if any)

1305'

16. NO. OF ACRES IN LEASE

480

17. NO. OF ACRES ASSIGNED  
TO THIS WELL

40

18. DISTANCE FROM PROPOSED LOCATION\*

TO NEAREST WELL, DRILLING, COMPLETED,  
OR APPLIED FOR, ON THIS LEASE, FT.

900'

19. PROPOSED DEPTH

5900'

20. ROTARY OR CABLE TOOLS

Rotary

21. ELEVATIONS (Show whether DF, RT, GR, etc.)

4087' GR

22. APPROX. DATE WORK WILL START\*

July 15, 1993

23.

PROPOSED CASING AND CEMENTING PROGRAM

HOLE SIZE	CASING SIZE	WEIGHT/FOOT	GRADE	THREAD TYPE	SETTING DEPTH	QUANTITY OF CEMENT
12-1/4"	8-5/8"	24#	J-55	8 R	1300'	Circulate
7-7/8"	5-1/2"	17#	K-55	8 R	5900'	Sufficient to bring cmt thru top of salt Approx. 1300'

Mud Program:

0 - 1300' Drill with fresh water  
1100 - 5900' Drill with brine water

BOP Program:

Will install on the 8-5/8" surface casing a 10" Series 900  
Type "E" Shaffer Double Hydraulic BOP and will test before  
drilling into the Queen formation.

IN ABOVE SPACE DESCRIBE PROPOSED PROGRAM: If proposal is to deepen or plug back, give data on present productive zone and proposed new productive zone. If proposal is to drill or deepen directionally, give pertinent data on subsurface locations and measured and true vertical depths. Give blowout preventer program, if any.

24.

SIGNED

*Kerry L. Hughes*

TITLE Agent

DATE

6/23/93

(This space for Federal or State office use)

PERMIT NO.

APPROVAL DATE

APPROVED BY

TITLE

DATE

CONDITIONS OF APPROVAL, IF ANY:

OIL CONSERVATION DIVISION

P.O. Box 2088

Santa Fe, New Mexico 87504-2088

DISTRICT I

P.O. Box 1980, Hobbs, NM 88240

DISTRICT II

P.O. Drawer DD, Artesia, NM 88210

DISTRICT III

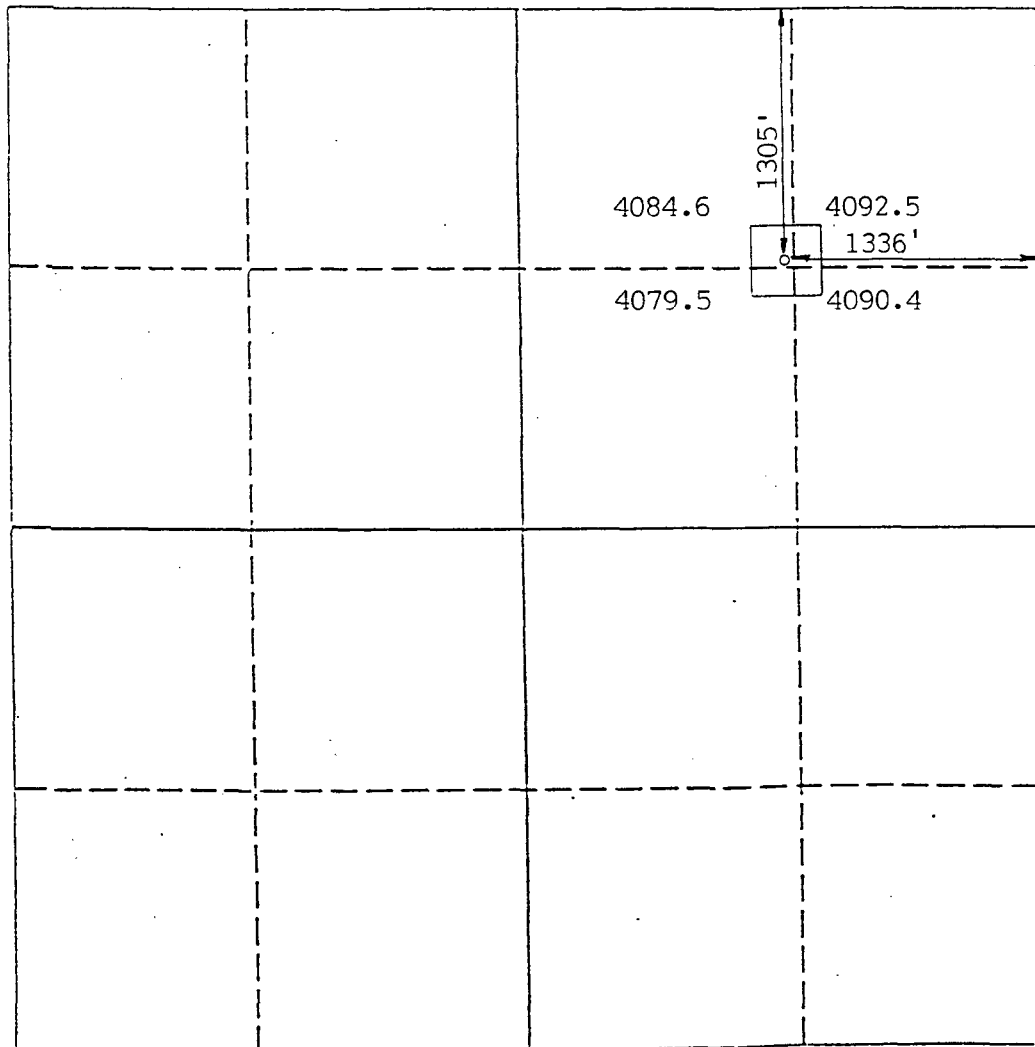
1000 Rio Brazos Rd., Aztec, NM 87410

WELL LOCATION AND ACREAGE DEDICATION PLAT

All Distances must be from the outer boundaries of the section

Operator The Wiser Oil Company			Lease Johns B-DE		Well No. 15
Unit Letter B	Section 24	Township 17 South	Range 32 East	County NM/M Lea	
Actual Footage Location of Well: 1305 feet from the North line and 1336 feet from the East line					
Ground level Elev. 4087	Producing Formation Grayburg & San Andres		Pool Maljamar Grayburg San Andres	Dedicated Acreage: 40 Acres	

1. Outline the acreage dedicated to the subject well by colored pencil or hatchure marks on the plat below.
2. If more than one lease is dedicated to the well, outline each and identify the ownership thereof (both as to working interest and royalty).
3. If more than one lease of different ownership is dedicated to the well, have the interest of all owners been consolidated by communitization, unitization, force-pooling, etc.?  
☐ Yes ☐ No If answer is "yes" type of consolidation \_\_\_\_\_  
If answer is "no" list the owners and tract descriptions which have actually been consolidated. (Use reverse side of this form if necessary.)  
No allowable will be assigned to the well until all interests have been consolidated (by communitization, unitization, forced-pooling, or otherwise) or until a non-standard unit, eliminating such interest, has been approved by the Division.



OPERATOR CERTIFICATION

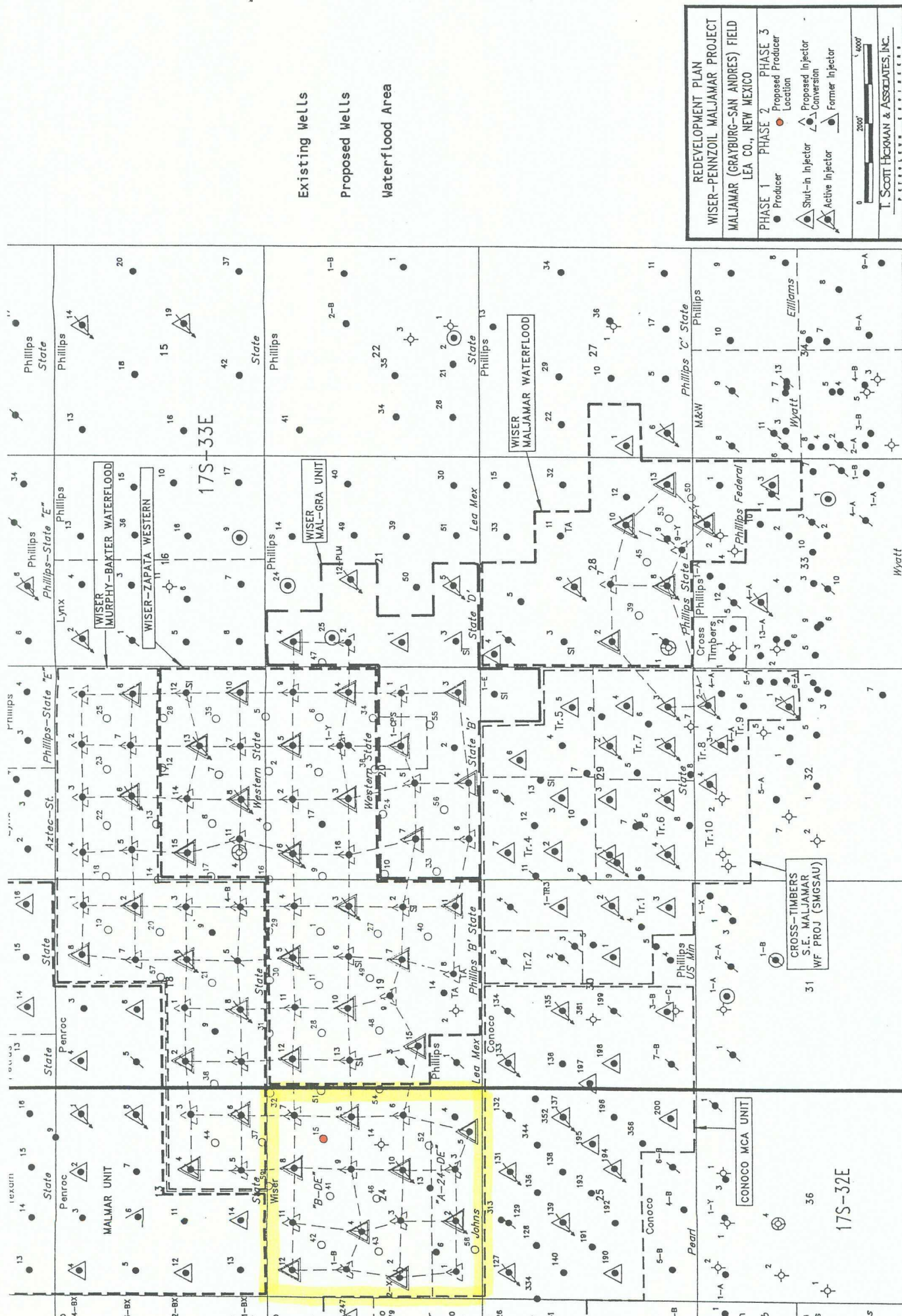
I hereby certify that the information contained herein is true and complete to the best of my knowledge and belief.

Signature: *Perry L. Hughes*  
Printed Name: PERRY L. HUGHES  
Position: AGENT  
Company: THE WISER OIL CO.  
Date: 5/18/93

SURVEYOR CERTIFICATION

I hereby certify that the well location shown on this plat was plotted from field notes of actual surveys made by me or under my supervision, and that the same is true and correct to the best of my knowledge and belief.

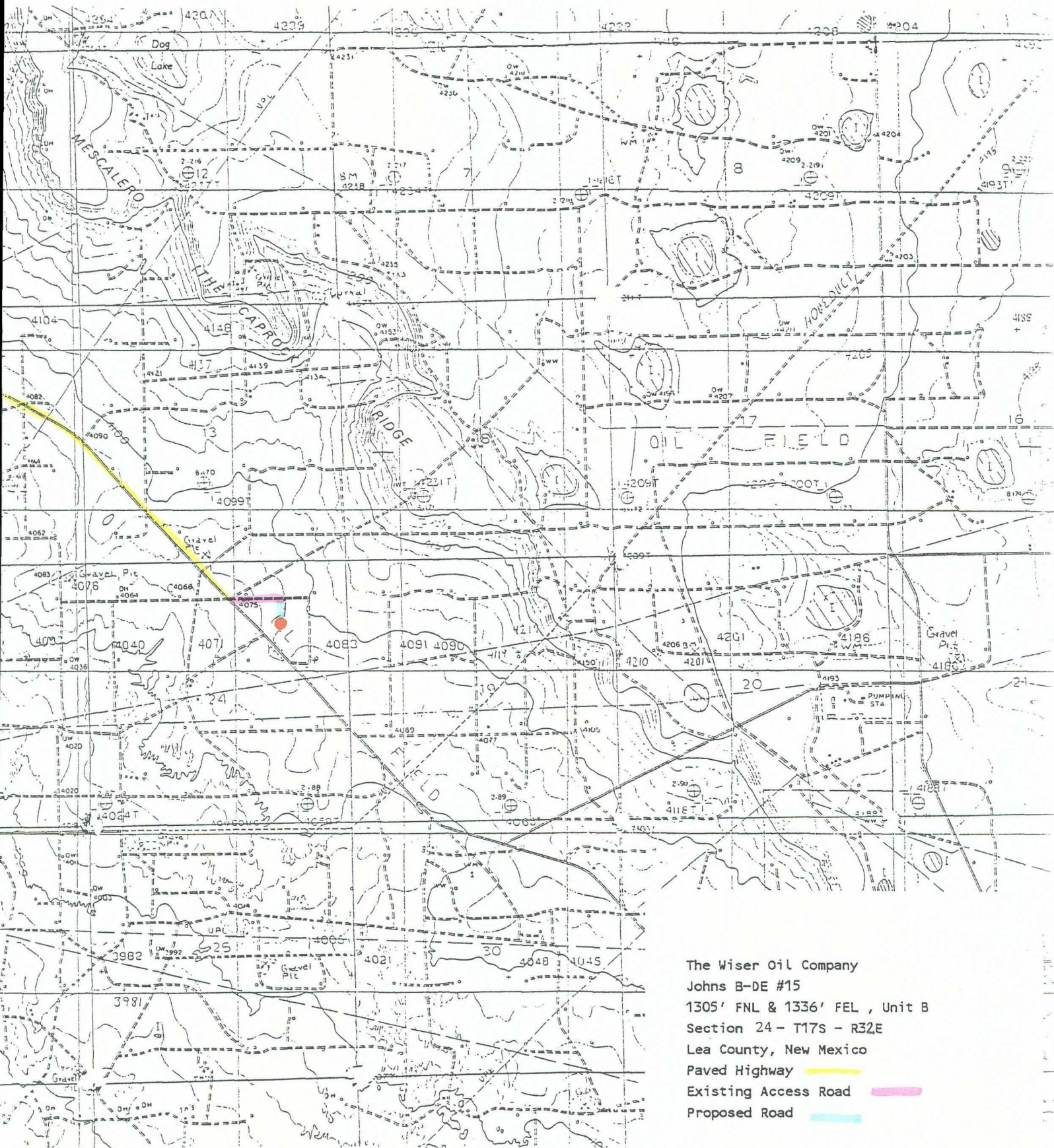
Date Surveyed: May 5, 1993  
Signature & Seal of: P. B. Patton  
Professional Surveyor  
Certificate No. 8112  
A circular seal for P. B. Patton, Registered Professional Land Surveyor, No. 8112, State of New Mexico, is stamped over the signature.



REDEVELOPMENT PLAN		
WISER-PENNZOIL MALJAMAR PROJECT		
MALJAMAR (GRAYBURG-SAN ANDRES) FIELD		
LEA CO., NEW MEXICO		
PHASE 1	PHASE 2	PHASE 3
● Producer	● Proposed Producer	● Proposed Producer
△ Shut-in Injector	△ Conversion	△ Former Injector
△ Active Injector	△ Former Injector	△ Former Injector
0 200' 400'		
T. SCOTT HICKMAN & ASSOCIATES, INC.		

FIGURE 17





The Wiser Oil Company  
Johns B-DE #15  
1305' FNL & 1336' FEL , Unit B  
Section 24- T17S - R32E  
Lea County, New Mexico  
Paved Highway —  
Existing Access Road —  
Proposed Road —

# QUALITY PRODUCTION CORP.

---

707 Shell Avenue  
Post Office Box 50128  
Midland, Texas 79710-0128  
(915) 686-0778  
FAX (915) 686-1057

611 West Mahone  
Post Office Box 1412  
Artesia, New Mexico 88211-1412  
(505) 748-3352  
FAX (505) 748-9869

215 South Leech  
Post Office Box 250  
Hobbs, New Mexico 88241-0250  
(505) 397-2727  
FAX (505) 393-4111

July 9, 1993

Mr. M. Y. Merchant  
Penroc Oil Corporation  
PO Box 5970  
Hobbs, NM 88241

Re: Application of The Wiser Oil Company for Administrative  
Approval of a Non-Standard Unit for its Johns B-DE #15 well,  
located 1305' FNL & 1336' FEL of Section 24, T-17S, R-32E,  
Lea County, New Mexico

Dear Mr. Merchant:

This letter is to advise you that The Wiser Oil Company has filed the enclosed Application with the New Mexico Oil Conservation Division seeking administrative approval for a non-standard unit for its Johns B-DE #15 well in the Maljamar Grayburg San Andres field at the above described location.

The Wiser Oil Company respectfully requests that you waive objection to this non-standard unit. If you are agreeable to doing so, please indicate your waiver by signing and dating this letter in the space provided below, and returning one copy to the undersigned in the enclosed self-addressed, stamped envelope.

If you have any questions regarding this matter, please call.

Sincerely,



Perry L. Hughes

PLH/mp

AGREED TO AND ACCEPTED THIS \_\_\_\_\_ DAY OF \_\_\_\_\_,  
1993:

PENROC OIL CORPORATION

By: \_\_\_\_\_  
Printed Name: \_\_\_\_\_  
Title: \_\_\_\_\_

# QUALITY PRODUCTION CORP.

707 Shell Avenue  
Post Office Box 50128  
Midland, Texas 79710-0128  
(915) 686-0778  
FAX (915) 686-1057

611 West Mahone  
Post Office Box 1412  
Artesia, New Mexico 88219-1412  
(505) 748-3352  
FAX (505) 748-9869

OIL CONSERVATION DIVISION  
RECEIVED

215 South Leech  
Post Office Box 250  
Hobbs, New Mexico 88241-0250  
(505) 397-2727  
FAX (505) 393-4111

July 20, 1993

Mr. Mike Stogner  
Oil Conservation Division  
PO Box 2088  
Santa Fe, NM 87504-2088

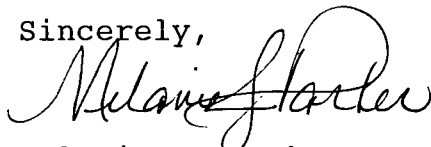
Re: Johns B-DE #15  
Unorthodox Location  
Johns Waterflood Project  
Maljamar Grayburg San Andres Field  
Lea County, New Mexico

Dear Mr. Stogner:

Enclosed is a copy of the signed waiver from Penroc Oil Corporation, the offset operator to the above referenced NSL. This is the only waiver required on this location. The original is being held in this office, if you require the original waiver to be filed with your records, please advise.

If additional information is needed, please call me at the Artesia office.

Sincerely,



Melanie J. Parker

/mp

Enclosure

# QUALITY PRODUCTION CORP.

707 Shell Avenue  
Post Office Box 50128  
Midland, Texas 79710-0128  
(915) 686-0778  
FAX (915) 686-1057

611 West Mahone  
Post Office Box 1412  
Artesia, New Mexico 88211-1412  
(505) 748-3352  
FAX (505) 748-9869

215 South Leech  
Post Office Box 250  
Hobbs, New Mexico 88241-0250  
(505) 397-2727  
FAX (505) 393-4111

July 9, 1993

Mr. M. Y. Merchant  
Penroc Oil Corporation  
PO Box 5970  
Hobbs, NM 88241

Re: Application of The Wiser Oil Company for Administrative  
Approval of a Non-Standard Unit for its Johns B-DE #15 well,  
located 1305' FNL & 1336' FEL of Section 24, T-17S, R-32E,  
Lea County, New Mexico

Dear Mr. Merchant:

This letter is to advise you that The Wiser Oil Company has filed the enclosed Application with the New Mexico Oil Conservation Division seeking administrative approval for a non-standard unit for its Johns B-DE #15 well in the Maljamar Grayburg San Andres field at the above described location.

The Wiser Oil Company respectfully requests that you waive objection to this non-standard unit. If you are agreeable to doing so, please indicate your waiver by signing and dating this letter in the space provided below, and returning one copy to the undersigned in the enclosed self-addressed, stamped envelope.

If you have any questions regarding this matter, please call.

Sincerely,





Perry L. Hughes

PLH/mp

AGREED TO AND ACCEPTED THIS 13<sup>TH</sup> DAY OF July,  
1993:

PENROC OIL CORPORATION

By:   
Printed Name: M. Y. Merchant  
Title: President





BEFORE THE OIL CONSERVATION COMMISSION  
OF THE STATE OF NEW MEXICO

IN THE MATTER OF THE HEARING  
CALLED BY THE OIL CONSERVATION  
COMMISSION OF NEW MEXICO FOR  
THE PURPOSE OF CONSIDERING:

CASE No. 3346  
Order No. R-3011

APPLICATION OF SINCLAIR OIL & GAS  
COMPANY FOR A WATERFLOOD PROJECT,  
LEA COUNTY, NEW MEXICO.

ORDER OF THE COMMISSION

BY THE COMMISSION:

This cause came on for hearing at 9 o'clock a.m. on November 23, 1965, at Santa Fe, New Mexico, before Examiner Daniel S. Nutter.

NOW, on this 3rd day of December, 1965, the Commission, a quorum being present, having considered the testimony, the record, and the recommendations of the Examiner, and being fully advised in the premises,

FINDS:

(1) That due public notice having been given as required by law, the Commission has jurisdiction of this cause and the subject matter thereof.

(2) That the applicant, Sinclair Oil & Gas Company, seeks permission to institute a waterflood project in the Maljamar Pool by the injection of water into the Grayburg-San Andres formations through eight injection wells in Section 24, Township 17 South, Range 32 East, NMPM, Lea County, New Mexico.

(3) That the wells in the project area are in an advanced state of depletion and should properly be classified as "stripper" wells.

(4) That the proposed waterflood project should result in the recovery of otherwise unrecoverable oil, thereby preventing waste.

(5) That the subject application should be approved and the project should be governed by the provisions of Rules 701, 702, and 703 of the Commission Rules and Regulations.

IT IS THEREFORE ORDERED:

(1) That the applicant, Sinclair Oil & Gas Company, is hereby authorized to institute a waterflood project in the Maljamar Pool by the injection of water into the Grayburg-San Andrés formations through the following-described wells in Section 24, Township 17 South, Range 32 East, NMPM, Lea County, New Mexico:

<u>WELL</u>	<u>NO.</u>	<u>UNIT</u>
Johns "B" DE	8	B
Johns "B" DE	12	D
Johns "B" DE	4	F
Johns "B" DE	5	H
Johns "B" DE	10	J
Johns "B" DE	2	L
Johns A-24 DE	2	N
Johns A-24 DE	5	P

(2) That the subject waterflood project is hereby designated the Sinclair Maljamar Johns Waterflood Project and shall be governed by the provisions of Rules 701, 702, and 703 of the Commission Rules and Regulations.

(3) That monthly progress reports of the waterflood project herein authorized shall be submitted to the Commission in accordance with Rules 704 and 1120 of the Commission Rules and Regulations.

(4) That jurisdiction of this cause is retained for the entry of such further orders as the Commission may deem necessary.

DONE at Santa Fe, New Mexico, on the day and year hereinabove designated.

STATE OF NEW MEXICO  
OIL CONSERVATION COMMISSION

JACK M. CAMPBELL, Chairman

S E A L

GUYTON B. HAYS, Member

esr/

A. L. PORTER, Jr., Member & Secretary

BEFORE THE OIL CONSERVATION COMMISSION  
OF THE STATE OF NEW MEXICO

IN THE MATTER OF THE HEARING  
CALLED BY THE OIL CONSERVATION  
COMMISSION OF NEW MEXICO FOR  
THE PURPOSE OF CONSIDERING:

CASE NO. 5169  
Order No. R-3011-A

APPLICATION OF ATLANTIC RICHFIELD  
COMPANY FOR AN UNORTHODOX OIL WELL  
LOCATION AND THE AMENDMENT OF ORDER  
NO. R-3011, LEA COUNTY, NEW MEXICO.

ORDER OF THE COMMISSION

BY THE COMMISSION:

This cause came on for hearing at 9 a.m. on February 13, 1974, at Santa Fe, New Mexico, before Examiner Richard L. Stamets.

NOW, on this 6th day of March, 1974, the Commission, a quorum being present, having considered the testimony, the record, and the recommendations of the Examiner, and being fully advised in the premises,

FINDS:

- (1) That due public notice having been given as required by law, the Commission has jurisdiction of this cause and the subject matter thereof.
- (2) That the applicant, Atlantic Richfield Company, seeks approval for an unorthodox location for the Grayburg-San Andres formation for a well to be drilled at a point 1200 feet from the South line and 1250 feet from the West line of Section 24, Township 17 South, Range 32 East, NMPM, Johns Waterflood Project, Maljamar Pool, Lea County, New Mexico.
- (3) That the subject unorthodox location is proposed in order to determine whether infill drilling in the subject waterflood project will result in the recovery of oil which may otherwise not be recovered.
- (4) That the SW/4 SW/4 of said Section 24 is to be dedicated to the well.
- (5) That a well drilled at the proposed unorthodox location should better enable applicant to produce the oil underlying the proration unit.
- (6) That no offset operator objected to the proposed unorthodox location.
- (7) That the applicant further seeks the amendment of Commission Order No. R-3011, entered December 3, 1965, to provide for an administrative procedure whereby additional infill wells

may be approved without notice and hearing when such infill wells are to be drilled at unorthodox locations within the Johns Waterflood Project area, and not closer than 330 feet to the outer boundary of said project area nor closer than 10 feet to any quarter quarter section line.

(3) That approval of the subject application will afford the applicant the opportunity to produce its just and equitable share of the oil in the subject pool, avoid the reduced recovery arising from the drilling of an insufficient number of wells, and otherwise prevent waste and protect correlative rights.

IT IS THEREFORE ORDERED:

(1) That the applicant, Atlantic Richfield Company, is hereby authorized to drill a well at an unorthodox location at a point 1200 feet from the South line and 1250 feet from the West line of Section 24, Township 17 South, Range 32 East, NMPM, Johns Waterflood Project, Maljamar Pool, Lea County, New Mexico.

(2) That the SW/4 SW/4 of said Section 24 shall be dedicated to the well.

(3) That Commission Order No. R-3011, entered December 3, 1965, is hereby amended to provide that the Secretary-Director of the Commission may approve the drilling of wells at unorthodox locations within the Johns Waterflood Project area without notice and hearing.

PROVIDED THAT an application for such unorthodox location is filed in such form, style, numbers, and with such notice and waiting period as may be required by paragraphs 2 and 3 of Commission Rule 104 F, or such rule as it may be revised.

PROVIDED FURTHER, that such application is for a well to be located no closer than 330 feet to the outer boundary of the Johns Waterflood Project area nor closer than 10 feet to any quarter quarter section line.

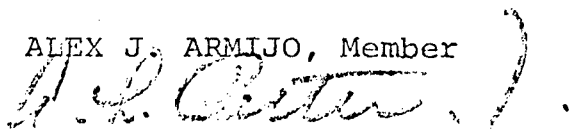
(4) That jurisdiction of this cause is retained for the entry of such further orders as the Commission may deem necessary.

DONE at Santa Fe, New Mexico, on the day and year hereinabove designated.

STATE OF NEW MEXICO  
OIL CONSERVATION COMMISSION

  
I. R. TRUJILLO, Chairman

ALEX J. ARMIJO, Member

  
A. L. PORTER, JR., Member & Secretary



STATE OF NEW MEXICO  
ENERGY, MINERALS AND NATURAL RESOURCES DEPARTMENT

OIL CONSERVATION DIVISION  
HOBBS DISTRICT OFFICE

OIL CONSERVATION DIVISION  
'93 JUL 19 AM 9 49

BRUCE KING  
GOVERNOR

July 15, 1993

POST OFFICE BOX 1980  
HOBBS, NEW MEXICO 88241-1980  
(505) 393-6161

OIL CONSERVATION DIVISION  
P. O. BOX 2088  
SANTA FE, NEW MEXICO 87501

RE: Proposed:

MC \_\_\_\_\_  
DHC \_\_\_\_\_  
NSL   X   \_\_\_\_\_  
NSP \_\_\_\_\_  
SWD \_\_\_\_\_  
WFX \_\_\_\_\_  
PMX \_\_\_\_\_

Gentlemen:

I have examined the application for the:

The Wiser Oil Co.	Johns B-DE	#15-B	24-17-32
Operator	Lease & Well No.	Unit	S-T-R

and my recommendations are as follows:

OK

\_\_\_\_\_

\_\_\_\_\_

\_\_\_\_\_

\_\_\_\_\_

Yours very truly,

Jerry Sexton  
Supervisor, District 1

/ed