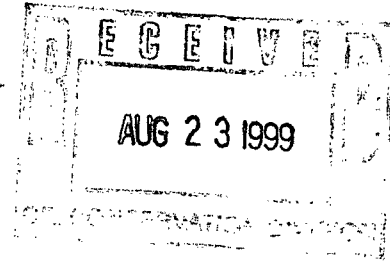


AMEND NSL 9/13/99

# EnergyPro, Inc.

500-A S. Hangar Drive  
Georgetown, Texas 78628  
Phone: (512) 869-7971 FAX: (512) 869-8543



August 20, 1999

Mr. Michael E. Stogner  
New Mexico Energy, Minerals & Natural Resources Dept.  
Oil Conservation Division  
2040 South Pacheco Street  
Santa Fe, New Mexico 87505

RE: Petroleum Development Corporation  
Warren-State No. 1-H Well  
Administrative Order NSL-3786  
Section 35, T15S, N37E  
Lea County, New Mexico


Dear Mr. Stogner:

EnergyPro, Inc. represents Petroleum Development Corporation in regards to filing the proper documents pertaining to the plug back of the referenced well to the Wolfcamp formation. The well was originally drilled at a non-standard oil well location in the Devonian formation. Petroleum Development Corporation hereby requests that the referenced administrative order be revised to include the well in the Denton, South Wolfcamp field (as well as the Denton, South Devonian field) also at a non-standard oil well location. I have enclosed a new C-102 showing the location and the proper field.

Please call should you require anything further.

Sincerely,

ENERGYPRO, INC.

  
Don C. Pfister  
President

cc: OCD--Hobbs

DISTRICT I  
P.O. Box 1980, Hobbs, NM 88241-1980

State of New Mexico  
Energy, Minerals and Natural Resources Department

Form C-102  
Revised February 10, 1994  
Submit to Appropriate District Office  
State Lease - 4 Copies  
Fee Lease - 3 Copies

DISTRICT II  
P.O. Drawer DD, Artesia, NM 88211-0719

DISTRICT III  
1000 Rio Brazos Rd., Aztec, NM 87410

DISTRICT IV  
P.O. BOX 2088, SANTA FE, N.M. 87504-2088

OIL CONSERVATION DIVISION

P.O. Box 2088  
Santa Fe, New Mexico 87504-2088

☐ AMENDED REPORT

WELL LOCATION AND ACREAGE DEDICATION PLAT

API Number 30-025-34034	Pool Code	Pool Name Denton, South Wolfcamp
Property Code	Property Name WARREN-STATE	Well Number 1-H
OGRID No. 017470	Operator Name PETROLEUM DEVELOPMENT CORP.	Elevation 3759'

Surface Location

UL or lot No.	Section	Township	Range	Lot Idn	Feet from the	North/South line	Feet from the	East/West line	County
P	35	15 S	37 E		1295	SOUTH	880	EAST	LEA

Bottom Hole Location If Different From Surface

UL or lot No.	Section	Township	Range	Lot Idn	Feet from the	North/South line	Feet from the	East/West line	County
Dedicated Acres	Joint or Infill	Consolidation Code	Order No.						

NO ALLOWABLE WILL BE ASSIGNED TO THIS COMPLETION UNTIL ALL INTERESTS HAVE BEEN CONSOLIDATED  
OR A NON-STANDARD UNIT HAS BEEN APPROVED BY THE DIVISION

	<p>OPERATOR CERTIFICATION</p> <p>I hereby certify the the information contained herein is true and complete to the best of my knowledge and belief.</p> <p><i>Don C. Pfiester</i> Signature</p> <p>Don C. Pfiester Printed Name Pres.</p> <p>EnergyPro, Inc. (Agent) Title</p> <p>8/20/99 Date</p>
	<p>SURVEYOR CERTIFICATION</p> <p>I hereby certify that the well location shown on this plat was plotted from field notes of actual surveys made by me or under my supervision, and that the same is true and correct to the best of my belief.</p> <p>JANUARY 29, 1997 Date Surveyed</p> <p>CDG</p> <p><i>Ronald J. Eidson</i> Signature &amp; Seal</p> <p>PROFESSIONAL SURVEYOR NEW MEXICO</p> <p>1-31-97</p> <p>676-11-01543</p> <p>Certificate No. JOHN W. WEST 676 RONALD J. EIDSON 3239 PROFESSIONAL SURVEYOR EIDSON 12641</p>

# EnergyPro, Inc.

500-A S. Hangar Drive

Georgetown, Texas 78628

Phone: (512) 869-7971 FAX: (512) 869-8543

August 20, 1999

Mr. Michael E. Stogner  
New Mexico Energy, Minerals & Natural Resources Dept.  
Oil Conservation Division  
2040 South Pacheco Street  
Santa Fe, New Mexico 87505

RE: Petroleum Development Corporation  
Warren-State No. 1-H Well  
Administrative Order NSL-3786  
Section 35, T15S, N37E  
Lea County, New Mexico


Dear Mr. Stogner:

EnergyPro, Inc. represents Petroleum Development Corporation in regards to filing the proper documents pertaining to the plug back of the referenced well to the Wolfcamp formation. The well was originally drilled at a non-standard oil well location in the Devonian formation. Petroleum Development Corporation hereby requests that the referenced administrative order be revised to include the well in the Denton, South Wolfcamp field (as well as the Denton, South Devonian field) also at a non-standard oil well location. I have enclosed a new C-102 showing the location and the proper field.

Please call should you require anything further.

Sincerely,

ENERGYPRO, INC.

  
Don C. Pfister  
President

cc: OCD--Hobbs

## DISTRICT I

P.O. Box 1980, Hobbs, NM 88241-1980

## DISTRICT II

P.O. Drawer DD, Artesia, NM 88211-0719

## DISTRICT III

1000 Rio Brazos Rd., Aztec, NM 87410

## DISTRICT IV

P.O. BOX 2088, SANTA FE, N.M. 87504-2088

## State of New Mexico

Energy, Minerals and Natural Resources Department

Form C-102

Revised February 10, 1994

Submit to Appropriate District Office

State Lease - 4 Copies

Fee Lease - 3 Copies

## OIL CONSERVATION DIVISION

P.O. Box 2088

Santa Fe, New Mexico 87504-2088

☐ AMENDED REPORT

## WELL LOCATION AND ACREAGE DEDICATION PLAT

API Number 30-025-34034	Pool Code	Pool Name Denton, South Wolfcamp
Property Code	Property Name WARREN-STATE	Well Number 1-H
OGRID No. 017470	Operator Name PETROLEUM DEVELOPMENT CORP.	Elevation 3759'

## Surface Location

UL or lot No. P	Section 35	Township 15 S	Range 37 E	Lot Idn	Feet from the 1295	North/South line SOUTH	Feet from the 880	East/West line EAST	County LEA
--------------------	---------------	------------------	---------------	---------	-----------------------	---------------------------	----------------------	------------------------	---------------

## Bottom Hole Location If Different From Surface

UL or lot No.	Section	Township	Range	Lot Idn	Feet from the	North/South line	Feet from the	East/West line	County
Dedicated Acres		Joint or Infill	Consolidation Code	Order No.					

NO ALLOWABLE WILL BE ASSIGNED TO THIS COMPLETION UNTIL ALL INTERESTS HAVE BEEN CONSOLIDATED  
OR A NON-STANDARD UNIT HAS BEEN APPROVED BY THE DIVISION

				<p>OPERATOR CERTIFICATION</p> <p>I hereby certify the information contained herein is true and complete to the best of my knowledge and belief.</p> <p><i>Don C. Pfeister</i> Signature Don C. Pfeister Printed Name Pres. EnergyPro, Inc. (Agent) Title 8/20/99 Date</p>	
				<p>SURVEYOR CERTIFICATION</p> <p>I hereby certify that the well location shown on this plat was plotted from field notes of actual surveys made by me or under my supervision, and that the same is true and correct to the best of my belief.</p> <p>JANUARY 29, 1997 Date Surveyed CDG</p> <p><i>Ronald J. Eidson</i> Signature &amp; Seal Professional Surveyor NEW MEXICO 87339 1-31-97 47-11-0175</p> <p>Certificate No. JOHN W. WEST 676 RONALD J. EIDSON 3239 GARY EIDSON 12641</p>	
				<p>880'</p> <p>1295'</p>	

COUNTY *Lea*

POOL *South Denton - Wolfcamp*

TOWNSHIP *15 South*

RANGE *37 East*

NMFM

6	5	4	3	2	1
7	8	9	10	11	12
18	17	16	15	14	13
19	20	21	22	23	24
30	29	28	27	26	25
31	32	33	34	35	36

Description: *SW*  
*4* Sec. 36 (L-1878, 3-1-61)

CMD :  
OG5SECTONGARD  
INQUIRE LAND BY SECTION08/24/99 15:43:29  
OGOMES -TPWN  
PAGE NO: 1

Sec : 35 Twp : 15S Rng : 37E Section Type : NORMAL

D 40.00  Fee owned	C 40.00  Fee owned	B 40.00  Fee owned	A 40.00  Fee owned
E 40.00 MI V04724 0000 09/00 YATES PETROLEUM C	F 40.00 MI V04724 0000 09/00 YATES PETROLEUM C	G 40.00 MI V04724 0000 09/00 YATES PETROLEUM C	H 40.00 MI V04724 0000 09/00 YATES PETROLEUM C

PF01 HELP  
PF07 BKWDPF02  
PF08 FWDPF03 EXIT  
PF09 PRINTPF04 GoTo  
PF10 SDIVPF05  
PF11PF06  
PF12

CMD :  
OG5SECTONGARD  
INQUIRE LAND BY SECTION08/24/99 15:43:36  
OGOMES -TPWN  
PAGE NO: 2

Sec : 35 Twp : 15S Rng : 37E Section Type : NORMAL

L 40.00 MI V04724 0000 09/00 YATES PETROLEUM C	K 40.00 MI V04724 0000 09/00 YATES PETROLEUM C	J 40.00 MI V04724 0000 09/00 YATES PETROLEUM C	I 40.00 MI VA0964 0000 07/98 ENERGYPRO, INC.
M 40.00 MI V04724 0000 09/00 YATES PETROLEUM C	N 40.00 MI V04724 0000 09/00 YATES PETROLEUM C	O 40.00 MI V04724 0000 09/00 YATES PETROLEUM C	P 40.00 MI VA0964 0000 07/98 ENERGYPRO, INC.  A

PF01 HELP  
PF07 BKWDPF02  
PF08 FWDPF03 EXIT  
PF09 PRINTPF04 GoTo  
PF10 SDIVPF05  
PF11PF06  
PF12