

MERIDIAN OIL

Received 10/28/93

October 27, 1993

Federal Express

Mr. William LeMay
New Mexico Oil Conservation Division
310 Old Santa Fe Trail
Santa Fe, New Mexico 87503

Re: San Juan 29-7 Unit #92
660' FSL, 1650' FWL
Section 16, T-29-N, R-7-W, Rio Arriba County, NM

Dear Mr. LeMay:


This is a request for administrative approval for a non-standard gas well location in the Basin Fruitland Coal Pool.

Meridian Oil intends to plugback and recompleate the San Juan 29-7 Unit #92 from the Mesa Verde to the Undesignated Pictured Cliffs Extension Pool. The current location of this well is considered non-standard for the boundaries established for this pool. To comply with the New Mexico Oil Conservation Division rules, Meridian is submitting the following for your approval of this non-standard location:

1. C-102 plat showing location of the well;
2. Plat showing offset owners/operators;
4. Copy of Well Completion Log for original completion.

Meridian Oil is the owner/operator of the offsets as shown on the attached plat.

Sincerely yours,



Peggy Bradfield
Regulatory/Compliance Representative

11/3/93

Well was completed in

1952 in the

Blanco de Santa Fe Pool?

Standard Recreation/Unorthodox?

*Is irrelevant. Looking up records
would be time consuming. No time.*

WMS

Subject to Appropriation
District Office
State Leases - 4 copies
Fee Leases - 3 copies

State of New Mexico
Energy, Minerals and Natural Resources Department

Form C-102
Revised 1-1-89

OIL CONSERVATION DIVISION

P.O. Box 2088
Santa Fe, New Mexico 87504-2088

DISTRICT I
P.O. Box 1980, Hobbs, NM 88240

DISTRICT II
P.O. Drawer DD, Artesa, NM 88210

DISTRICT III
1000 Rio Brimos Rd., Aztec, NM 87410

WELL LOCATION AND ACREAGE DEDICATION PLAT

All Distances must be from the outer boundaries of the section

Operator Meridian Oil Inc.		Lease San Juan 29-7 Unit		Well No. 92
Unit Letter N	Section 16	Township 29 North	Range 7 West	County Rio Arriba
Actual Footage Location of Well: 660 feet from the South line and 1650 feet from the West line				
Ground level Elev. 6347'	Producing Formation Pictured Cliffs	Pool Undesignated Ext	Dedicated Acreage: 160 Acres	

- Outline the acreage dedicated to the subject well by colored pencil or hectare marks on the plat below.
- If more than one lease is dedicated to the well, outline each and identify the ownership thereof (both as to working interest and royalty).
- If more than one lease of different ownership is dedicated to the well, have the interest of all owners been consolidated by communitization, unitization, force-pooling, etc.?
☒ Yes ☐ No If answer is "yes" type of consolidation unitization
If answer is "no" list the owners and tract descriptions which have actually been consolidated. (Use reverse side of this form if necessary.)
No allowable will be assigned to the well until all interests have been consolidated (by communitization, unitization, forced-pooling, or otherwise) or until a non-standard unit, eliminating such interest, has been approved by the Division.

Not resurveyed, prepared from a plat dated 4-7-52 by Charles J. Finklea.

1650'

660'

Standard to Case Section

OPERATOR CERTIFICATION

I hereby certify that the information contained herein is true and complete to the best of my knowledge and belief.

Signature

Peggy Bradfield

Printed Name

Regulatory Representative

Position

Meridian Oil Inc.

Company

Date

SURVEYOR CERTIFICATION

I hereby certify that the well location shown on this plat was plotted from field notes of actual surveys made by me or under my supervision, and that the same is true and correct to the best of my knowledge and belief. 9-28-93

Date Surveyed
NEEDS C. EDWARDS

Signature of
Professional Surveyor

6857

Certificate No.

6857

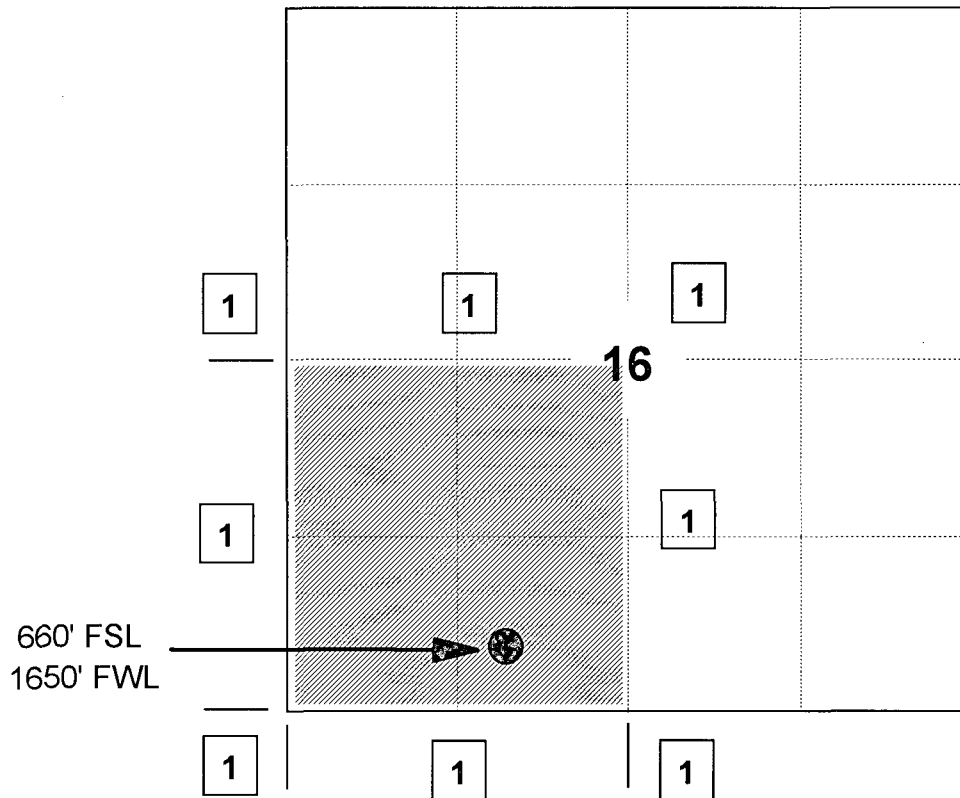
MERIDIAN OIL INC

SAN JUAN 29-7 UNIT #92

OFFSET OPERATOR PLAT

Unorthodox Recompletion Location

Township 29 North, Range 7 West



1) Meridian Oil Inc

Pictured Cliffs Formation



Santa Fe, New Mexico

WELL RECORD

Mail to District Office, Oil Conservation Commission, to which Form C-101 was sent not later than twenty days after completion of well. Follow instructions in Rules and Regulations of the Commission. Submit in QUINTUPPLICATE.

Well No. _____, in _____ 1/4 of _____ 1/4, of Sec. _____, T. _____, R. _____, NMPM.

Pool, _____ County.

Well is _____ feet from _____ line and _____ feet from _____ line.

of Section..... If State Land the Oil and Gas Lease No. is..... B-10037-40

Drilling Commenced.....**May 22, 1912**....., 19..... Drilling was Completed.....**December 24, 1912**....., 19.....

Name of Drilling Contractor... **Shannon Drilling Co.** **Well Completed December 27, 19**

Address.....

Elevation above sea level at Top of Tubing Head..... The information given is to be kept confidential until
..... 19.....

OIL SANDS OR ZONES

No. 1, from 1922 to 1923 No. 4, from 1924 to 1925

No. 2, from.....to..... No. 5, from.....to.....

No. 3, from.....to..... No. 6; from.....to.....

IMPORTANT WATER SANDS

Include data on rate of water inflow and elevation to which water rose in hole.

No. 1, from.....to.....feet.

No. 2, from.....to.....feet.


No. 3, from.....to.....feet.

No. 4, from.....to.....feet.

CASING RECORD

SIZE	WEIGHT PER FOOT	NEW OR USED	AMOUNT	KIND OF SHOE	CUT AND PULLED FROM	PERFORATIONS	PURPOSE
2-2 1/2	41.2	new	500				Surface
2 1/2	41.5	"	500				Protection
2-3/4	41.8	"	500				

MUDDING AND CEMENTING RECORD

SIZE OF HOLE	SIZE OF CASING	WHERE SET	NO. SACKS OF CEMENT	METHOD USED	MUD GRAVITY	DATE OF TEST
8 1/2"	8 1/2"	10'	95			
8 1/2"	8 1/2"	10'	95			

RECORD OF PRODUCTION AND STIMULATION

(Record the Process used, No. of Qts. or Gals. used, interval treated or shot.)

On December 28, 1972 will use chart with 1973 & of other drawings from 1945¹ to 1957¹

Result of Production Stimulation.....
In one week, Peak Pressure 2800'

..Depth Cleaned Out..



STATE OF NEW MEXICO

CONSERVATION DIVISION

ENERGY, MINERALS and NATURAL RESOURCES DEPARTMENT

OIL CONSERVATION DIVISION

AZTEC DISTRICT OFFICE

1000 RIO BRAZOS ROAD
AZTEC, NEW MEXICO 87410
(505) 334-6178

Date: 11-10-93

Oil Conservation Division
P.O. Box 2088
Santa Fe, NM 87504-2088

RE: Proposed MC _____
Proposed NSL X _____
Proposed WFX _____
Proposed NSP _____

Proposed DHC _____
Proposed SWD _____
Proposed PMX _____
Proposed DD _____

Gentlemen:

I have examined the application received on 10-28-93
for the Mendocino Oil Inc. S.J. 29-7 #92
OPERATOR LEASE & WELL NO.

N-16-29N-02W and my recommendations are as follows:
UL-S-T-R

Approve

Yours truly,

Ernie Beale

attn: Mike Stogner
NSL-3327