

AMERADA HESS CORPORATION
P.O. BOX DRAWER D
MONUMENT, NEW MEXICO 88265

OIL CONSERVATION DIVISION
RECEIVED

'93 DE 17 AM 8 47

DECEMBER 15, 1993

ADMINISTRATIVE APPLICATION FOR
NON-STANDARD LOCATION
EUMONT YATES SEVEN RIVERS QUEEN
PRORATED GAS POOL
J.R. PHILLIPS GAS COM #4
1330' FEL & 1090' FSL
SECTION 1, T-20-S, R-36-E
LEA COUNTY, NEW MEXICO

STATE OF NEW MEXICO
ENERGY, MINERAL AND NATURAL RESOURCES DEPT.
OIL CONSERVATION DIVISION
P.O. BOX 2088
SANTA FE, NEW MEXICO

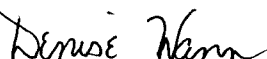
ATTENTION: MR. WILLIAM J. LEMAY

DEAR SIR:

AMERADA HESS CORPORATION RESPECTFULLY REQUESTS YOUR APPROVAL OF OUR ADMINISTRATIVE APPLICATION FOR A NON-STANDARD LOCATION FOR THE ABOVE MENTIONED WELL. AHC IS PLANNING TO DRILL THE J.R. PHILLIPS GAS COM #4 AT THE ABOVE MENTIONED LOCATION. THE WELL IS NON-STANDARD BY BEING LESS THAN THE REQUIRED 330' FROM A GOVERNMENTAL QUARTER-QUARTER SECTION LINE. THE STANDARD LOCATION PROVED TO BE UNFEASIBLE DUE TO THE AMOUNT OF PIPELINES CROSSING THE AREA. THE LOCATION WAS MOVED INWARD, THEREFORE IT SHOULD NOT ADVERSELY EFFECT ANY OFFSET PRODUCERS.

A MAP DEPICTING OFFSET EUMONT COMPLETIONS AND RESPECTIVE PRORATION UNITS, A LIST OF OFFSET OPERATORS FURNISHED A COPY OF THIS LETTER BY CERTIFIED MAIL, AND A PLAT MAP DEPICTING THE SUBJECT WELL AND PRORATION UNIT ARE ATTACHED. IN ADDITION A COPY OF THIS LETTER HAS BEEN FORWARDED TO THE NMOCC IN HOBBS.

SINCERELY,



DENISE WANN
SENIOR PETROLEUM ENGINEER

DECEMBER 15, 1993

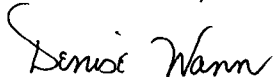
WAIVER REQUEST
NON-STANDARD LOCATION
EUMONT YATES SEVEN RIVERS QUEEN
PRORATED GAS POOL
J.R. PHILLIPS GAS COM #4
1330' FEL & 1090' FSL
SECTION 1, T-20-S, R-36-E
LEA COUNTY, NEW MEXICO

DEAR SIR,

PLEASE FIND THE ATTACHED COPY OF AMERADA HESS CORPORATION'S
ADMINISTRATIVE APPLICATION FOR NMOCC APPROVAL OF A NON-STANDARD
LOCATION IN THE EUMONT YATES SEVEN RIVERS QUEEN PRORATED GAS
POOL.

AMERADA HESS CORPORATION PLANS TO DRILL THE ABOVE WELL AT A NON-
STANDARD LOCATION BECAUSE OF THE PROBLEMS ASSOCIATED WITH
PIPELINES CROSSING IN THE STANDARD LOCATION. AHC REQUEST YOUR
APPROVAL AND REQUEST YOU TO SIGN THE ENCLOSED WAIVER FORM.
ENVELOPES HAVE BEEN ENCLOSED FOR YOUR CONVENIENCE.

SINCERELY,

A handwritten signature in cursive script that reads "Denise Wann".

DENISE WANN
SENIOR PETROLEUM ENGINEER
AMERADA HESS CORPORATION

AMERADA HESS CORPORATION
J.R. PHILLIPS GAS COM #4

NON-STANDARD LOCATION
EUMONT YATES SEVEN RIVERS QUEEN
PRORATED GAS POOL
1330' FEL & 1090' FSL
SECTION 1, T-20-S, R-36-E
LEA COUNTY, NEW MEXICO

WAIVER TO OBJECTION

WE, THE UNDERSIGNED, AS AN OFFSET OPERATOR, WAIVE ANY OBJECTION TO AMERADA HESS CORPORATION'S APPLICATION FOR NMOCC APPROVAL OF A NON-STANDARD LOCATION IN THE EUMONT YATES PRORATED GAS POOL. THE LOCATION IS 1330' FEL AND 1090' FSL IN SECTION 1, T-20-S, R-36-E, LEA COUNTY, NEW MEXICO.

COMPANY: _____

REPRESENTATIVE: _____

SIGNATURE: _____

TITLE: _____

DATE: _____

DOYLE HARTMAN
500 N. MAIN
MIDLAND, TEXAS 79702

ATTN: DON MASHBURN

TEXACO
P.O. BOX 3109
MIDLAND, TEXAS 79702

ATTN: ROBERT PATTERSON

ORYX
BOX 2880
DALLAS, TEXAS 75221

CHEVRON U.S.A.
BOX 1150
MIDLAND, TEXAS 79702

ATTN: ALAN BOHLING

7



-
- 0 1/2
- SCALE IN MILES

AMERADA HESS CORPORATION SOUTHWEST REGION <u>EUMONT FIELD</u> GAS PRODUCTION UNITS MAP 1 LEA COUNTY, NEW MEXICO			
PREPARED BY J. L. DILLON	CHECKED BY J. L. DILLON	DRAWN BY J. L. DILLON	DATE 1-1-60

OIL CONSERVATION DIVISION

P.O. Box 2088

Santa Fe, New Mexico 87504-2088

DISTRICT I

P.O. Box 1980, Hobbs, NM 88240

DISTRICT II

P.O. Denver DD, Artesia, NM 88210

DISTRICT III

1000 Rio Brazos Rd., Aztec, NM 87410

WELL LOCATION AND ACREAGE DEDICATION PLAT

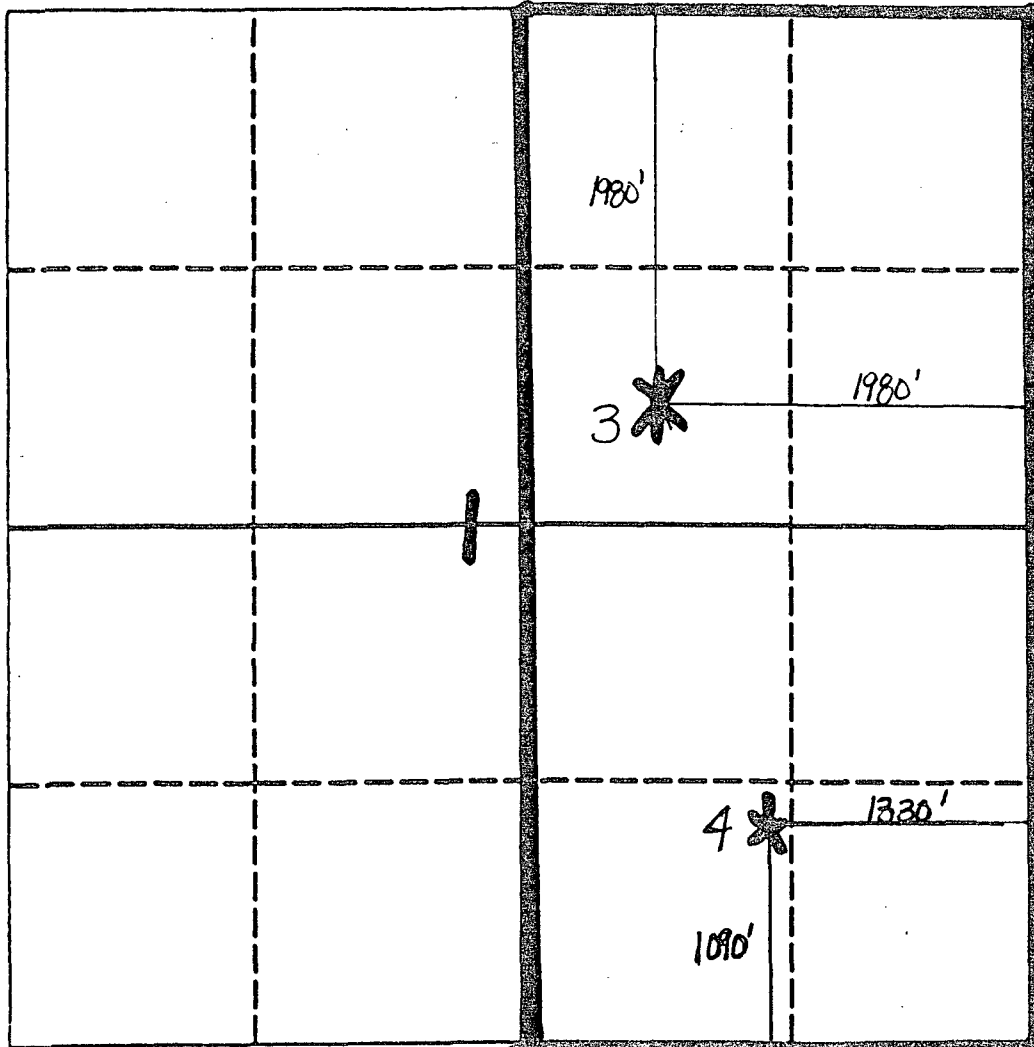
All Distances must be from the outer boundaries of the section

Operator Amerada Hess Corporation			Lease J. R. Phillips Gas Com		Well No. 4
Unit Letter 0	Section 1	Township 20S	Range 36E	County NMPM	Lea
Actual Footage Location of Well: 1090' feet from the South line and 1330' feet from the East line					
Ground level Elev. 	Producing Formation Eumont Yates 7RQ	Pool Eumont Prorated Gas		Dedicated Acreage: 320 Acres	

1. Outline the acreage dedicated to the subject well by colored pencil or hectare marks on the plat below.
2. If more than one lease is dedicated to the well, outline each and identify the ownership thereof (both as to working interest and royalty).
3. If more than one lease of different ownership is dedicated to the well, have the interest of all owners been consolidated by communitization, unitization, force-pooling, etc.?
☐ Yes ☐ No If answer is "yes" type of consolidation _____

If answer is "no" list the owners and tract descriptions which have actually been consolidated. (Use reverse side of this form if necessary.)

No allowable will be assigned to the well until all interests have been consolidated (by communitization, unitization, forced-pooling, or otherwise) or until a non-standard unit, eliminating such interest, has been approved by the Division.



OPERATOR CERTIFICATION

I hereby certify that the information contained herein is true and complete to the best of my knowledge and belief.

Signature -

Denise Ward Wann

Printed Name

Denise Ward Wann

Position

Senior Petroleum Engineer

Company

Amerada Hess Corporation

Date

12-15-93

SURVEYOR CERTIFICATION

I hereby certify that the well location shown on this plat was plotted from field notes of actual surveys made by me or under my supervision, and that the same is true and correct to the best of my knowledge and belief.

Date Surveyed

Signature & Seal of Professional Surveyor

Certificate No.

0 330 660 990 1320 1650 1980 2310 2640 2000 1500 1000 500 0

DEC 17 '93 09:58AM AMERADA HESS CORP

AMERADA HESS CORPORATION
J.R. PHILLIPS GAS COM #4

NON-STANDARD LOCATION
EUMONT YATES SEVEN RIVERS QUEEN
PRORATED GAS POOL
1330' FEL & 1090' FSL
SECTION 1, T-20-S, R-36-E
LEA COUNTY, NEW MEXICO

WAIVER TO OBJECTION

WE, THE UNDERSIGNED, AS AN OFFSET OPERATOR, WAIVE ANY OBJECTION TO AMERADA HESS CORPORATION'S APPLICATION FOR NMOCC APPROVAL OF A NON-STANDARD LOCATION IN THE EUMONT YATES PRORATED GAS POOL. THE LOCATION IS 1330' FEL AND 1090' FSL IN SECTION 1, T-20-S, R-36-E, LEA COUNTY, NEW MEXICO.

COMPANY: ORYX ENERGY
REPRESENTATIVE: RAMSEY A. FAHEL
SIGNATURE: Ramsey A. Fabel
TITLE: HOBBS TEAM LEADER
DATE: 12/17/93



STATE OF NEW MEXICO

ENERGY, MINERALS AND NATURAL RESOURCES DEPARTMENT

RECEIVED

OIL CONSERVATION DIVISION

HOBBS DISTRICT OFFICE

'93 DEC 27 AM 11 10

BRUCE KING
GOVERNOR

December 20, 1993

POST OFFICE BOX 1980
HOBBS, NEW MEXICO 88241-1980
(505) 393-6161

OIL CONSERVATION DIVISION
P. O. BOX 2088
SANTA FE, NEW MEXICO 87501

RE: Proposed:

MC _____
DHC _____
NSL X _____
NSP _____
SWD _____
WFX _____
PMX _____

Gentlemen:

I have examined the application for the:

<u>Amerada Hess Corp.</u>	<u>J.R. Phillips Gas Com</u>	<u>#4-0</u>	<u>Sec.1,T-20S,R-36E</u>
<u>Operator</u>	<u>Lease & Well No.</u>	<u>Unit</u>	<u>S-T-R</u>

and my recommendations are as follows:

OK

Yours very truly,

Jerry Sexton
Supervisor, District 1

/ed