

**PERMITS WEST**, INC.  
PROVIDING PERMITS for LAND USERS  
37 Verano Loop, Santa Fe, New Mexico 87505 (505) 466-8120


July 25, 1994

William LeMay, Director  
NM Oil Conservation Div.  
P.O. Box 2088  
Santa Fe, NM 87504

Dear Mr. LeMay:

On behalf of Teakoma Oil and Gas Corporation, I am enclosing two copies of an application for a non-standard location. Please call me if you have any questions.

Sincerely,

A handwritten signature in cursive script, appearing to read "Brian Wood".

Brian Wood

cc: Aztec OCD  
Patton

REQUEST FOR ADMINISTRATIVE APPROVAL FOR UNORTHODOX LOCATION FOR  
THE NAVAJO 30 #1 COAL GAS WELL TO BE DRILLED AT  
520' FNL & 520' FEL SEC. 30, T. 25 N., R. 13 W., SAN JUAN COUNTY, NM  
BY TEXAKOMA OIL AND GAS CORPORATION

I. The well is on Navajo Tribal Trust surface in the Navajo Indian Irrigation Project (NIIP). Minerals are Federal (BLM). An onsite was held July 13, 1994. Onsite participants included Linda Taylor (BIA), Jackie Neckels (BLM), Vicki Lee (Navajo Land Administration), and Bob Vogel (Permits West). Application for Permit to Drill is attached.

II. A C-102 showing the well location, proration unit (320 acres), and lease (E2 Sec. 30 = 320 ac.) is attached.

III. According to NM Oil Conservation Records reviewed on July 11, 1994, there are no offset wells producing from the Fruitland. Indeed, there are no producing wells of any kind within a mile radius. There is one proposed Fruitland well (Texakoma's Mustang #2 in NESW 20-25n-13w) within a mile radius. A map and affidavit are attached showing the proposed well (large dot), leases (solid lines), and spacing units (dashed lines). Leases, offset operators, and working interest owners are:

BLM: Open to leasing. Not currently leased.

NM-53936: E. F. Hixon, W. S. Chumney, W. T. Chumney, R. P. Brewer, M. I. Brewer,  
B. B. Chumney, Giant, Cyprus

NM-57453: Myco

NM-65534: Billie Robinson

NM-70137: Chorney

NM-87299: Dugan

NM-87300: Texakoma, Speerex

NM-87306: Abo, Myco, Yates Drilling, & Yates Petroleum

NM-87307, Bradco, Texakoma

NM-87308: Dugan

NM-89840: Applied for by Giant in 1992. Not yet issued pending mineral exchange.

IV. A composite copy of the Alamo Mesa, Bisti Trading Post, Moncisco Wash, and The Pillar 7.5' USGS maps is attached. The proposed Navajo 30 #1 wellsite is marked by a large dot. Proration units are marked by dashed lines. Leases are marked by solid lines. Closest existing wellpad is a P&A

well 150' southeast in NENE 30-25n-13w. Closest proposed well is Texakoma's Mustang 2 in the NESW 20-25n-13w.

V. Request for an exception is based on a proposed center pivot irrigation plot (see attached topo). All orthodox locations would be within center pivot irrigation plots. NIIP plans two center pivot irrigation plots for east half of Section 30. Each center pivot will have  $\approx$ quarter mile radius. Staked location moves well northeast out of orthodox drilling window and out of irrigation plot.

VI. No archaeology sites were found.

VII. Location was moved out of orthodox drilling window due to proposed NIIP center pivot irrigation plot. Orthodox drilling window is all within center pivot irrigation plot. NIIP plans two center pivot irrigation plots for east half of Section 30. Each pivot will have  $\approx$ quarter mile radius.

VIII. Directional drilling is not feasible because it is not cost effective to attempt a directional hole.

IX. I hereby certify that notice (return receipts are attached) has been sent to the following lessees, lessors, surface management agencies, operators of spacing units, or owners of undrilled leases which adjoin the applicant's spacing unit on one or more of the two sides or the single closest corner to the proposed well and that the information is current and correct:

Abo, Myco, Yates Drilling, & Yates Petroleum

BIA

BLM

Bradco

Chorney


Dugan Production

E. Hixon, W. S. Chumney, W. T. Chumney, R. Brewer, M. Brewer, B. Chumney, Giant, Cyprus

Billie Robinson

Speerex

Texakoma

 Consultant, 7-25-94  
-----  
Signature, Title, & Date

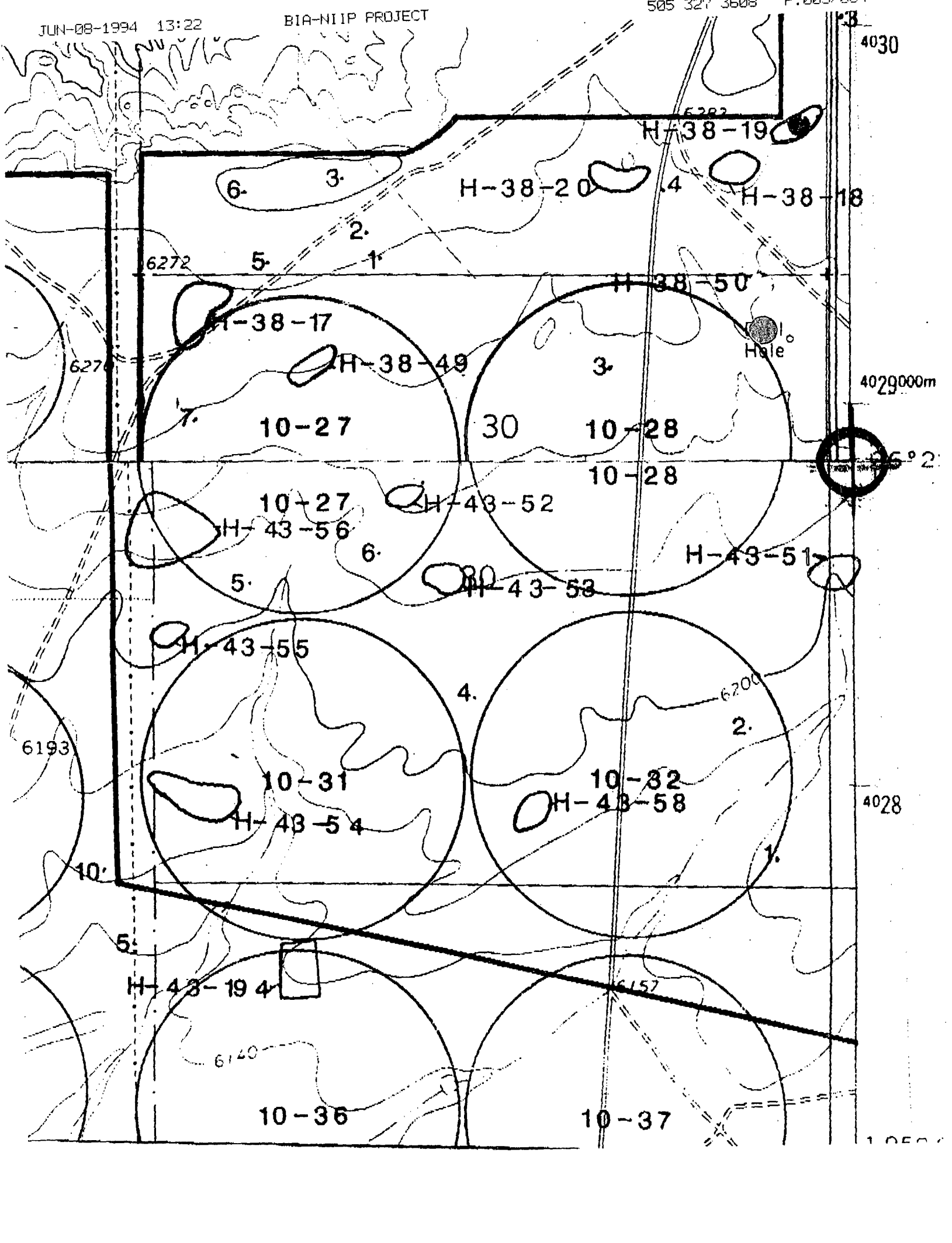
STATE OF New Mexico )  
COUNTY OF Santa Fe ) SS:

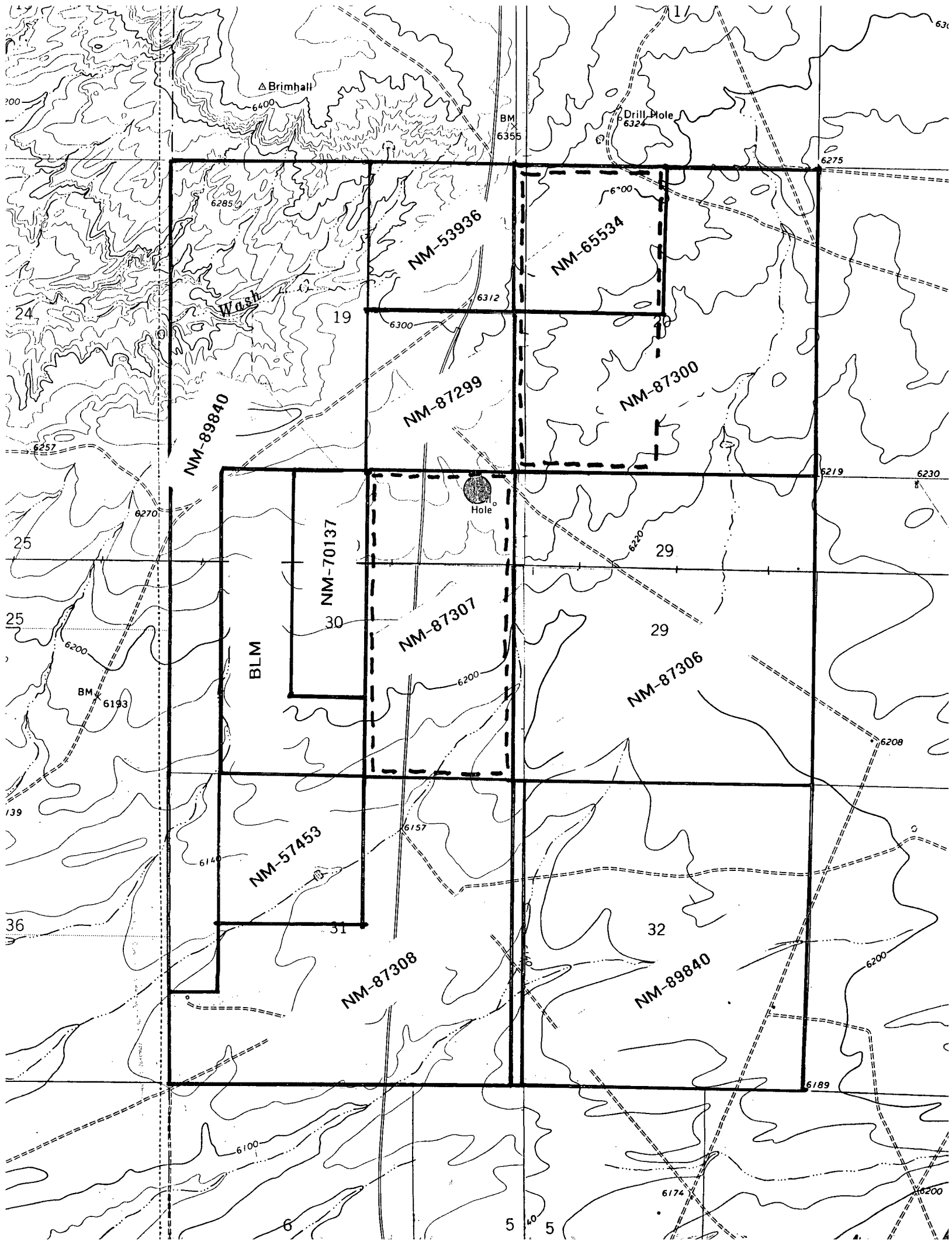
The foregoing instrument was acknowledged before me this 25<sup>th</sup> day of July,  
1994 by Brian Wood. Witness my hand and official seal.

Rufina Ortega  
Notary Public

My Commission Expires: 4-20-96

Business Address: #1 La Hacienda Loop  
Santa Fe, N.M. 87505





**PERMITS WEST, INC.**  
PROVIDING PERMITS for LAND USERS  
37 Verano Loop, Santa Fe, New Mexico 87505 (505) 466-8120

July 15, 1994

BIA  
1400 LaPlata Highway  
Farmington, NM 87401

Gentlemen:

As required by NM Oil Conservation Division Rules I am notifying you of the following well, a non-standard location. This letter is a notice only. No action need be taken unless you have questions or objections. Proposed surface use (center pivot irrigation system) forces the proposed well to be moved to less than the standard 790' from a drilling window line. The well is  $\approx$ 520' from the closest lease line and over a mile from the closest producing well.

Well Name: Navajo 30 #1 oil well, proposed TD of  $\approx$ 1,200'

Legal Location: 520' FNL & 520' FEL Sec. 30, T. 25 N., R. 13 W., San Juan County, New Mexico (see attached map) on Federal lease NM-87307

Approximate Location: 26 air miles north of Farmington, NM

Applicant Name: Texakoma Oil and Gas Oil Corporation (214) 701-9106

Applicant's Address: 5400 LBJ Freeway, Suite 500, Dallas, Tx. 75240

Submittal Information: An application for a non-standard location will be filed with the NM Oil Conservation Division before the end of July. If they determine the application complies with the applicable regulations, then it will be approved. The NM Oil Conservation Division address is P.O. Box 2000, Santa Fe, NM 87504. Their phone number is (505) 827-5800.

is your RETURN ADDRESS completed on the reverse side?

<b>SENDER:</b> <ul style="list-style-type: none"><li>• Complete items 1 and/or 2 for additional services.</li><li>• Complete items 3, and 4a &amp; b.</li><li>• Print your name and address on the reverse of this form so that we can return this card to you.</li><li>• Attach this form to the front of the mailpiece, or on the back if space does not permit.</li><li>• Write "Return Receipt Requested" on the mailpiece below the article number.</li><li>• The Return Receipt will show to whom the article was delivered and the date delivered.</li></ul>		I also wish to receive the following services (for an extra fee): <ul style="list-style-type: none"><li>1. <input type="checkbox"/> Addressee's Address</li><li>2. <input type="checkbox"/> Restricted Delivery</li></ul> Consult postmaster for fee.	
3. Article Addressed to: BIA 1400 LaPlata Highway Farmington NM 87401		4a. Article Number: 2561984678	
4b. Service Type: <ul style="list-style-type: none"><li><input type="checkbox"/> Registered</li><li><input type="checkbox"/> Certified</li><li><input type="checkbox"/> Express Mail</li><li><input type="checkbox"/> Insured</li><li><input type="checkbox"/> COD</li><li><input type="checkbox"/> Return Receipt for Merchandise</li></ul>		7. Date of Delivery: 7/18/94	
5. Signature (Addressee): 		8. Addressee's Address (Only if requested and fee is paid)	
6. Signature (Agent): 			

PS Form 3811, December 1991 \*U.S. GPO: 1993-352-714

Sincerely,

Brian Wood

DOMESTIC RETURN RECEIPT

**PERMITS WEST, INC.**  
PROVIDING PERMITS for LAND USERS  
37 Verano Loop, Santa Fe, New Mexico 87505 (505) 466-8120

July 15, 1994

BLM  
1235 LaPlata Highway  
Farmington, NM 87401

Gentlemen:

As required by NM Oil Conservation Division Rules I am notifying you of the following well, a non-standard location. This letter is a notice only. No action need be taken unless you have questions or objections. Proposed surface use (center pivot irrigation system) force the proposed well to be moved to less than the standard 790' from a drilling window line. The well is  $\approx$ 520' from the closest lease line and over a mile from the closest producing well.

Well Name: Navajo 30 #1 oil well, proposed TD of  $\approx$ 1,200'

Legal Location: 520' FNL & 520' FEL Sec. 30, T. 25 N., R. 13 W., San Juan County, New Mexico (see attached map) on Federal lease NM-87307

Approximate Location: 26 air miles north of Farmington, NM

Applicant Name: Texakoma Oil and Gas Oil Corporation (214) 701-9106

Applicant's Address: 5400 LBJ Freeway, Suite 500, Dallas, Tx. 75240

Submittal Information: An application for a non-standard location will be filed with the NM Oil Conservation Division before the end of July. If they determine the application complies with the applicable regulations, then it will be approved. The NM Oil Conservation Division address is P.O. Box 2000 Santa Fe, NM 87504. Their phone number is (505) 827-5800.

<b>SENDER:</b> • Complete items 1 and/or 2 for additional services. • Complete items 3, and 4a & b. • Print your name and address on the reverse of this form so that we can return this card to you. • Attach this form to the front of the mailpiece, or on the back if space does not permit. • Write "Return Receipt Requested" on the mailpiece below the article number. • The Return Receipt will show to whom the article was delivered and the date delivered.		I also wish to receive the following services (for an extra fee): 1. <input type="checkbox"/> Addressee's Address 2. <input type="checkbox"/> Restricted Delivery Consult postmaster for fee.	
3. Article Addressed to: BLM 1235 LaPlata Highway Farmington NM 87401		4a. Article Number: 1301984679	
4b. Service Type: <input type="checkbox"/> Registered <input type="checkbox"/> Insured <input type="checkbox"/> Certified <input type="checkbox"/> COD <input type="checkbox"/> Express Mail <input type="checkbox"/> Return Receipt for Merchandise		7. Date of Delivery: 7-18-94	
5. Signature (Addressee): [Signature]		8. Addressee's Address (Only if requested and fee is paid)	
6. Signature (Agent): [Signature]			

Sincerely,

[Signature]

in Wood



**PERMITS WEST, INC.**  
PROVIDING PERMITS for LAND USERS  
37 Verano Loop, Santa Fe, New Mexico 87505 (505) 466-8120

July 15, 1994

Bradco  
P.O. Box 3243  
Farmington, NM 87499

Gentlemen:

As required by NM Oil Conservation Division Rules I am notifying you of the following well, a non-standard location. This letter is a notice only. No action need be taken unless you have questions or objections. Proposed surface use (center pivot irrigation system) forces the proposed well to be moved to less than the standard 790' from a drilling window line. The well is  $\approx$ 520' from the closest lease line and over a mile from the closest producing well.

Well Name: Navajo 30 #1 oil well, proposed TD of  $\approx$ 1,200'

Legal Location: 520' FNL & 520' FEL Sec. 30, T. 25 N., R. 13 W., San Juan County, New Mexico (see attached map) on Federal lease NM-87307

Approximate Location: 26 air miles north of Farmington, NM

Applicant Name: Texakoma Oil and Gas Oil Corporation (214) 701-9106

Applicant's Address: 5400 LBJ Freeway, Suite 500, Dallas, Tx. 75240

Submittal Information: An application for a non-standard location will be filed with the NM Oil Conservation Division before the end of July. If they determine the application complies with the applicable regulations, then it will be approved. The NM Oil Conservation Division address is P.O. Box 37504. Their phone number is (505) 827-5800.

Is your RETURN ADDRESS completed on the reverse side?

<b>SENDER:</b> <ul style="list-style-type: none"><li>• Complete items 1 and/or 2 for additional services.</li><li>• Complete items 3, and 4a &amp; b.</li><li>• Print your name and address on the reverse of this form so that we can return this card to you.</li><li>• Attach this form to the front of the mailpiece, or on the back if space does not permit.</li><li>• Write "Return Receipt Requested" on the mailpiece below the article number.</li><li>• The Return Receipt will show to whom the article was delivered and the date delivered.</li></ul>		I also wish to receive the following services (for an extra fee): <ul style="list-style-type: none"><li>1. <input type="checkbox"/> Addressee's Address</li><li>2. <input type="checkbox"/> Restricted Delivery</li></ul> Consult postmaster for fee.	
3. Article Addressed to: <i>Bradco</i> <i>P.O. Box 3243</i> <i>Farmington</i> <i>NM 87499</i>		4a. Article Number: <i>P56984181</i>	
4b. Service Type: <ul style="list-style-type: none"><li><input type="checkbox"/> Registered</li><li><input type="checkbox"/> Insured</li><li><input type="checkbox"/> Certified</li><li><input type="checkbox"/> COD</li><li><input type="checkbox"/> Express Mail</li><li><input type="checkbox"/> Return Receipt for Merchandise</li></ul>		7. Date of Delivery: <i>8/1/94</i>	
5. Signature (Addressee): <i>[Signature]</i>		8. Addressee's Address (Only if requested and fee is paid)	
6. Signature (Agent): <i>[Signature]</i>			

PS Form 3811, December 1991 \*U.S. GPO: 1993-262-714

Sincerely,

*Brian Wood*  
Brian Wood

Thank you for using Return Receipt Service.

**PERMITS WEST, INC.**  
PROVIDING PERMITS for LAND USERS  
37 Verano Loop, Santa Fe, New Mexico 87505 (505) 466-8120

July 15, 1994

Janet Richardson  
Yates Petroleum et al  
105 South 4th St.  
Artesia, NM 88210

Dear Janet,

As required by NM Oil Conservation Division Rules I am notifying you of the following well, a non-standard location. This letter is a notice only. No action need be taken unless you have questions or objections. Proposed surface use (center pivot irrigation system) forces the proposed well to be moved to less than the standard 790' from a drilling window line. The well is  $\approx$ 520' from the closest lease line and over a mile from the closest producing well.

Well Name: Navajo 30 #1 oil well, proposed TD of  $\approx$ 1,200'

Legal Location: 520' FNL & 520' FEL Sec. 30, T. 25 N., R. 13 W., San Juan County, New Mexico (see attached map) on Federal lease NM-87307

Approximate Location: 26 air miles north of Farmington, NM

Applicant Name: Texakoma Oil and Gas Oil Corporation (214) 701-9106

Applicant's Address: 5400 LBJ Freeway, Suite 500, Dallas, Tx. 75240

Submittal Information: An application for a non-standard location will be filed with the NM Oil Conservation Division before the end of July. If they determine the application complies with the applicable regulations, then it will be approved. The NM Oil Conservation Division address is P.O. Box 505 827-5800.

is your RETURN ADDRESS completed on the reverse side?

<b>SENDER:</b> <ul style="list-style-type: none"><li>• Complete items 1 and/or 2 for additional services.</li><li>• Complete items 3, and 4a &amp; b.</li><li>• Print your name and address on the reverse of this form so that we can return this card to you.</li><li>• Attach this form to the front of the mailpiece, or on the back if space does not permit.</li><li>• Write "Return Receipt Requested" on the mailpiece below the article number.</li><li>• The Return Receipt will show to whom the article was delivered and the date delivered.</li></ul>		I also wish to receive the following services (for an extra fee): <ul style="list-style-type: none"><li>1. <input type="checkbox"/> Addressee's Address</li><li>2. <input type="checkbox"/> Restricted Delivery</li></ul> Consult postmaster for fee.	
3. Article Addressed to: Janet Richardson Yates Petroleum 105 S. 4th St. Artesia NM 88210		4a. Article Number 15619841680	
4b. Service Type <ul style="list-style-type: none"><li><input type="checkbox"/> Registered</li><li><input type="checkbox"/> Certified</li><li><input type="checkbox"/> Express Mail</li></ul>		<input type="checkbox"/> Insured <input type="checkbox"/> COD <input type="checkbox"/> Return Receipt for Merchandise	
5. Signature (Addressee) [Signature]		7. Date of Delivery 7.18.94	
6. Signature (Agent) [Signature]		8. Addressee's Address (Only if requested and fee is paid)	

PS-Form 3811, December 1991 ★U.S. GPO: 1992-323-402

Sincerely,

Brian Wood

Thank you for using Return Receipt Service.

**PERMITS WEST, INC.**  
PROVIDING PERMITS for LAND USERS  
37 Verano Loop, Santa Fe, New Mexico 87505 (505) 466-8120

July 15, 1994

O. L. Rickard  
Chorney Oil Co.  
555 17th St., Suite 1000  
Denver, Co. 80202

Dear Mr. Rickard:

As required by NM Oil Conservation Division Rules I am notifying you of the following well, a non-standard location. This letter is a notice only. No action need be taken unless you have questions or objections. Proposed surface use (center pivot irrigation system) forces the proposed well to be moved to less than the standard 790' from a drilling window line. The well is ~520' from the closest lease line and over a mile from the closest producing well.

Well Name: Navajo 30 #1 oil well, proposed TD of ~1,200'

Legal Location: 520' FNL & 520' FEL Sec. 30, T. 25 N., R. 13 W., San Juan County, New Mexico (see attached map) on Federal lease NM-87307

Approximate Location: 26 air miles north of Farmington, NM

Applicant Name: Texakoma Oil and Gas Oil Corporation (214) 701-9106

Applicant's Address: 5400 LBJ Freeway, Suite 500, Dallas, Tx. 75240

Submittal Information: An application for a non-standard location will be filed with the NM Oil Conservation Division before the end of July. If they determine the application complies with the applicable regulations, then

on address is P.O. Box 05) 827-5800.

**SENDER:**

- Complete items 1 and/or 2 for additional services.
- Complete items 3, and 4a & b.
- Print your name and address on the reverse of this form so that we can return this card to you.
- Attach this form to the front of the mailpiece, or on the back if space does not permit.
- Write "Return Receipt Requested" on the mailpiece below the article number.
- The Return Receipt will show to whom the article was delivered and the date delivered.

I also wish to receive the following services (for an extra fee):

1. ☐ Addressee's Address
  2. ☐ Restricted Delivery
- Consult postmaster for fee.

3. Article Addressed to:

O. L. Rickard  
Chorney Oil Co.  
555 17th St #1000  
Denver Co 80202

4a. Article Number

183957B

4b. Service Type

- ☐ Registered ☐ Insured  
☐ Certified  
☐ Express Mail

7. Date of Delivery

8. Addressee's Address (Only if requested and fee is paid)

5. Signature (Addressee)


6. Signature (Agent)

PS Form 3811, December 1991

U.S. GPO: 1993-352-714

DOMESTIC RETURN RECEIPT

Thank you for using Return Receipt Service.

Sincerely,  
  
Brian Wood

**PERMITS WEST**, INC.  
PROVIDING PERMITS for LAND USERS  
37 Verano Loop, Santa Fe, New Mexico 87505 (505) 466-8120

July 15, 1994

Richard Corcoran  
Dugan Production Corp.  
P.O. Box 420  
Farmington, NM 87499

Dear Mr. Corcoran:

As required by NM Oil Conservation Division Rules I am notifying you of the following well, a non-standard location. This letter is a notice only. No action need be taken unless you have questions or objections. Proposed surface use (center pivot irrigation system) forces the proposed well to be moved to less than the standard 790' from a drilling window line. The well is  $\approx$ 520' from the closest lease line and over a mile from the closest producing well.

Well Name: Navajo 30 #1 oil well, proposed TD of  $\approx$ 1,200'

Legal Location: 520' FNL & 520' FEL Sec. 30, T. 25 N., R. 13 W., San Juan County, New Mexico (see attached map) on Federal lease NM-87307

Approximate Location: 26 air miles north of Farmington, NM

Applicant Name: Texakoma Oil and Gas Oil Corporation (214) 701-9106

Applicant's Address: 5400 LBJ Freeway, Suite 500, Dallas, Tx. 75240

Submittal Information: An application for a non-standard location will be filed with the NM Oil Conservation Division before the end of July. If they determine the application complies with the applicable regulations, then

NM Oil Conservation Division address is P.O. Box 827-5800.

Is your RETURN ADDRESS completed on the reverse side?

<b>SENDER:</b> <ul style="list-style-type: none"><li>• Complete items 1 and/or 2 for additional services.</li><li>• Complete items 3, and 4a &amp; b.</li><li>• Print your name and address on the reverse of this form so that we can return this card to you.</li><li>• Attach this form to the front of the mailpiece, or on the back if space does not permit.</li><li>• Write "Return Receipt Requested" on the mailpiece below the article number.</li><li>• The Return Receipt will show to whom the article was delivered and the date delivered.</li></ul>		I also wish to receive the following services (for an extra fee): <ul style="list-style-type: none"><li>1. <input type="checkbox"/> Addressee's Address</li><li>2. <input type="checkbox"/> Restricted Delivery</li></ul> Consult postmaster for fee.	
3. Article Addressed to: Richard Corcoran Dugan Prod. Corp. P.O. Box 420 Farmington, NM 87499		4a. Article Number 178397714	
5. Signature (Addressee) <i>[Signature]</i>		4b. Service Type <ul style="list-style-type: none"><li><input type="checkbox"/> Registered <input type="checkbox"/> Insured</li><li><input type="checkbox"/> Certified <input type="checkbox"/> COD</li><li><input type="checkbox"/> Express Mail <input type="checkbox"/> Return Receipt for Merchandise</li></ul>	
6. Signature (Agent) <i>[Signature]</i>		7. Date of Delivery 7-19-94	
		8. Addressee's Address (Only if requested and fee is paid)	

PS Form 3811, December 1991 U.S. GPO: 1993-352-714

Thank you for using Return Receipt Service.

Sincerely,  
*[Signature]*  
ian Wood

**PERMITS WEST, INC.**  
PROVIDING PERMITS for LAND USERS  
37 Verano Loop, Santa Fe, New Mexico 87505 (505) 466-8120

July 15, 1994

E. F. Hixon Trust, W. S. Chumney, M. I. Brewer, R. P. Brewer, B. B. Chumney  
c/o W. T. Chumney  
40 NE Loop 410, Suite 200  
San Antonio, Tx. 78216

Ladies & Gentlemen:

As required by NM Oil Conservation Division Rules I am notifying you of the following well, a non-standard location. This letter is a notice only. No action need be taken unless you have questions or objections. Proposed surface use (center pivot irrigation system) forces the proposed well to be moved to less than the standard 790' from a drilling window line. The well is  $\approx$ 520' from the closest lease line and over a mile from the closest producing well.

Well Name: Navajo 30 #1 oil well, proposed TD of  $\approx$ 1,200'

Legal Location: 520' FNL & 520' FEL Sec. 30, T. 25 N., R. 13 W., San Juan County, New Mexico (see attached map) on Federal lease NM-87307

Approximate Location: 26 air miles north of Farmington, NM

Applicant Name: Texakoma Oil and Gas Oil Corporation (214) 701-9106

Applicant's Address: 5400 LBJ Freeway, Suite 500, Dallas, Tx. 75240

Submittal Information: An application for a non-standard location will be filed with the NM Oil Conservation Division before the end of July. If they determine the application complies with the applicable regulations, then it will be approved.

on address is P.O. Box 05) 827-5800.

**SENDER:**

- Complete items 1 and/or 2 for additional services.
- Complete items 3 and 4a & b.
- Print your name and address on the reverse of this form so that we can return this card to you.
- Attach this form to the front of the mailpiece, or on the back if space does not permit.
- Write "Return Receipt Requested" on the mailpiece below the article number. The Return Receipt will show to whom the article was delivered and the date delivered.

3. Article Addressed to:  
E. F. Hixon Trust  
c/o W. T. Chumney  
40 NE Loop 410 Suite 200  
San Antonio, TX 78216

4a. Article Number  
783957713

4b. Service Type  
☐ Registered ☐ Insured  
☐ Certified ☐ COD  
☐ Express Mail ☐ Return Receipt for Merchandise

7. Date of Delivery  
7-19-94

8. Addressee's Address (Only if requested and fee is paid)

5. Signature (Addressee)  
[Signature]

6. Signature (Agent)  
[Signature]

PS Form 3811 December 1991 U.S. GPO: 1993-352-714

Sincerely,

[Signature]

Brian Wood

Thank you for using Return Receipt Service.

DOMESTIC RETURN RECEIPT

# PERMITS WEST, INC.

PROVIDING PERMITS for LAND USERS

37 Verano Loop, Santa Fe, New Mexico 87505

(505) 466-8120

July 15, 1994

Cyprus Gas Corp.  
P.O. Box 3299  
Englewood, Co. 80155

Gentlemen:

As required by NM Oil Conservation Division Rules I am notifying you of the following well, a non-standard location. This letter is a notice only. No action need be taken unless you have questions or objections. Proposed surface use (center pivot irrigation system) forces the proposed well to be moved to less than the standard 790' from a drilling window line. The well is  $\approx$ 520' from the closest lease line and over a mile from the closest producing well.

Well Name: Navajo 30 #1 oil well, proposed TD of  $\approx$ 1,200'

Legal Location: 520' FNL & 520' FEL Sec. 30, T. 25 N., R. 13 W., San Juan County, New Mexico (see attached map) on Federal lease NM-87307

Approximate Location: 26 air miles north of Farmington, NM

Applicant Name: Texakoma Oil and Gas Oil Corporation (214) 701-9106

Applicant's Address: 5400 LBJ Freeway, Suite 500, Dallas, Tx. 75240

Submittal Information: An application for a non-standard location will be filed with the NM Oil Conservation Division before the end of July. If they determine the application complies with the applicable regulations, then it will be approved. The NM Oil Conservation Division address is P.O. Box 2088 Santa Fe, NM 87504. Their phone number is (505) 827-5800.

your RETURN ADDRESS completed on the reverse side?

<b>SENDER:</b> <ul style="list-style-type: none"><li>• Complete items 1 and/or 2 for additional services.</li><li>• Complete items 3, and 4a &amp; b.</li><li>• Print your name and address on the reverse of this form so that we can return this card to you.</li><li>• Attach this form to the front of the mailpiece, or on the back if space does not permit.</li><li>• Write "Return Receipt Requested" on the mailpiece below the article number. The Return Receipt will show to whom the article was delivered and the date delivered.</li></ul>		I also wish to receive the following services (for an extra fee): <ul style="list-style-type: none"><li>1. <input type="checkbox"/> Addressee's Address</li><li>2. <input type="checkbox"/> Restricted Delivery</li></ul> Consult postmaster for fee.	
3. Article Addressed to: Cyprus Gas Corp PO Box 3299 Englewood Co 80155		4a. Article Number P 83957 708	
4b. Service Type <ul style="list-style-type: none"><li><input type="checkbox"/> Registered</li><li><input type="checkbox"/> Certified</li><li><input type="checkbox"/> Express Mail</li></ul>		<input type="checkbox"/> Insured <input type="checkbox"/> COD <input type="checkbox"/> Return Receipt for Merchandise	
5. Signature (Addressee) [Signature]		7. Date of Delivery 07-19-94	
6. Signature (Agent) [Signature]		8. Addressee's Address (Only if requested and fee is paid)	

Thank you for using Return Receipt Service.

Sincerely,

[Signature]

Brian Wood

**PERMITS WEST, INC.**  
PROVIDING PERMITS for LAND USERS  
37 Verano Loop, Santa Fe, New Mexico 87505 (505) 466-8120

July 15, 1994

Steve Speer  
Speerex  
P.O. Box 266  
Roswell, NM 88202-0266

Dear Steve,

As required by NM Oil Conservation Division Rules I am notifying you of the following well, a non-standard location. This letter is a notice only. No action need be taken unless you have questions or objections. Proposed surface use (center pivot irrigation system) forces the proposed well to be moved to less than the standard 790' from a drilling window line. The well is  $\approx$ 520' from the closest lease line and over a mile from the closest producing well.

Well Name: Navajo 30 #1 oil well, proposed TD of  $\approx$ 1,200'

Legal Location: 520' FNL & 520' FEL Sec. 30, T. 25 N., R. 13 W., San Juan County, New Mexico (see attached map) on Federal lease NM-87307

Approximate Location: 26 air miles north of Farmington, NM

Applicant Name: Texakoma Oil and Gas Oil Corporation (214) 701-9106

Applicant's Address: 5400 LBJ Freeway, Suite 500, Dallas, Tx. 75240

Submittal Information: An application for a non-standard location will be filed with the NM Oil Conservation Division before the end of July. If they determine the application complies with the applicable regulations, then

the application will be approved. The NM Oil Conservation Division address is P.O. Box 827-5800.

Is your RETURN ADDRESS completed on the reverse side?

**SENDER:**

- Complete items 1 and/or 2 for additional services.
- Complete items 3, and 4a & b.
- Print your name and address on the reverse of this form so that we can return this card to you.
- Attach this form to the front of the mailpiece, or on the back if space does not permit.
- Write "Return Receipt Requested" on the mailpiece below the article number.
- The Return Receipt will show to whom the article was delivered and the date delivered.

3. Article Addressed to  
Steve Speer  
Speerex  
P.O. Box 266  
Roswell, NM 88202

4a. Article Number  
PB3 957 7D

4b. Service Type  
☐ Registered ☐ Insured  
☐ Certified ☐ COD  
☐ Express Mail ☐ Return Receipt for Merchandise

7. Date of Delivery  
JUL 19 1994

8. Addressee's Address (Only if requested and fee is paid)  
88201

5. Signature (Addressee)  
Steve Speer

6. Signature (Agent)

Thank you for using Return Receipt Service.

Sincerely,

Jan Wood

**PERMITS WEST, INC.**  
PROVIDING PERMITS for LAND USERS  
37 Verano Loop, Santa Fe, New Mexico 87505 (505) 466-8120

July 15, 1994

Steve Smith  
Giant Exploration  
P.O. Box 2810  
Farmington, NM 87499

Dear Steve,

As required by NM Oil Conservation Division Rules I am notifying you of the following well, a non-standard location. This letter is a notice only. No action need be taken unless you have questions or objections. Proposed surface use (center pivot irrigation system) forces the proposed well to be moved to less than the standard 790' from a drilling window line. The well is ~520' from the closest lease line and over a mile from the closest producing well.

Well Name: Navajo 30 #1 oil well, proposed TD of ~1,200'

Legal Location: 520' FNL & 520' FEL Sec. 30, T. 25 N., R. 13 W., San Juan County, New Mexico (see attached map) on Federal lease NM-87307

Approximate Location: 26 air miles north of Farmington, NM

Applicant Name: Texakoma Oil and Gas Oil Corporation (214) 701-9106

Applicant's Address: 5400 LBJ Freeway, Suite 500, Dallas, Tx. 75240

Submittal Information: An application for a non-standard location will be filed with the NM Oil Conservation Division before the end of July. If they determine the application complies with the applicable regulations, then

The NM Oil Conservation Division address is P.O. Box 2810, Farmington, NM 87499 (505) 827-5800.

**SENDER:**

- Complete items 1 and/or 2 for additional services.
- Complete items 3, and 4a & b.
- Print your name and address on the reverse of this form so that we can return this card to you.
- Attach this form to the front of the mailpiece, or on the back if space does not permit.
- Write "Return Receipt Requested" on the mailpiece below the article number.
- The Return Receipt will show to whom the article was delivered and the date delivered.

3. Article Addressed to:

Steve Smith  
Giant Exploration  
P.O. Box 2810  
Farmington, NM 87499

5. Signature (Addressee)

6. Signature (Agent)

Kenneth Noble

I also wish to receive the following services (for an extra fee):

1. ☐ Addressee's Address
2. ☐ Restricted Delivery

Consult postmaster for fee.

4a. Article Number

703937 709

4b. Service Type:

- ☒ Registered
- ☐ Insured
- ☐ Certified
- ☐ COD
- ☐ Express Mail
- ☐ Return Receipt for Merchandise

9. Date of Delivery

8/1/94

8. Addressee's Address (Only if requested and fee is paid)

Sincerely,

Brian Wood

Brian Wood

Thank you for using Return Receipt Service.



**PERMITS WEST, INC.**  
PROVIDING PERMITS for LAND USERS  
37 Verano Loop, Santa Fe, New Mexico 87505 (505) 466-8120

July 15, 1994

Billie Robinson  
P.O. Box 1281  
Santa Fe, NM 87504

Dear Billie,

As required by NM Oil Conservation Division Rules I am notifying you of the following well, a non-standard location. This letter is a notice only. No action need be taken unless you have questions or objections. Proposed surface use (center pivot irrigation system) forces the proposed well to be moved to less than the standard 790' from a drilling window line. The well is  $\approx$ 520' from the closest lease line and over a mile from the closest producing well.

Well Name: Navajo 30 #1 oil well, proposed TD of  $\approx$ 1,200'

Legal Location: 520' FNL & 520' FEL Sec. 30, T. 25 N., R. 13 W., San Juan County, New Mexico (see attached map) on Federal lease NM-87307

Approximate Location: 26 air miles north of Farmington, NM

Applicant Name: Texakoma Oil and Gas Oil Corporation (214) 701-9106

Applicant's Address: 5400 LBJ Freeway, Suite 500, Dallas, Tx. 75240

Submittal Information: An application for a non-standard location will be filed with the NM Oil Conservation Division before the end of July. If they determine the application complies with the applicable regulations, then it will be approved. The NM Oil Conservation Division address is P.O. Box 1000, Santa Fe, NM 87504 (505) 827-5800.

your RETURN ADDRESS completed on the reverse side?

<b>SENDER:</b> • Complete items 1 and/or 2 for additional services. • Complete items 3, and 4a & b. • Print your name and address on the reverse of this form so that we can return this card to you. • Attach this form to the front of the mailpiece, or on the back if space does not permit. • Write "Return Receipt Requested" on the mailpiece below the article number. • The Return Receipt will show to whom the article was delivered and the date delivered.		I also wish to receive the following services (for an extra fee): 1. <input type="checkbox"/> Addressee's Address 2. <input type="checkbox"/> Restricted Delivery Consult postmaster for fee.	
3. Article Addressed to: Billie Robinson P.O. Box 1281 Santa Fe NM 87504		4a. Article Number: P18397 711	
5. Signature (Addressee): Billie Robinson		4b. Service Type: <input type="checkbox"/> Registered <input type="checkbox"/> Insured <input type="checkbox"/> Certified <input type="checkbox"/> COD <input type="checkbox"/> Express Mail <input type="checkbox"/> Return Receipt for Merchandise	
6. Signature (Agent):		7. Date of Delivery: JUL 16 1994 USPS	
		8. Addressee's Address (Only if requested and fee is paid):	

PS Form 3811, December 1991

Sincerely,

Brian Wood  
Brian Wood

Thank you for using Return Receipt Service.

CMD :  
OG5SECT

ONGARD  
INQUIRE LAND BY SECTION

08/22/94 16:39:33  
OGOMES -EMFM  
PAGE NO: 1

Sec : 30 Twp : 25N Rng : 13W Section Type : NORMAL

2 40.00  Federal owned	3 19.47  Federal owned	1 40.00  Federal owned	B 40.00  Federal owned	A 40.00  Federal owned
4 19.63  Federal owned	5 40.00  Federal owned	6 40.00  Federal owned	G 40.00  Federal owned	H 40.00  Federal owned

PF01 HELP  
PF07 BKWD

PF02  
PF08 FWD

PF03 EXIT  
PF09 PRINT

PF04 GoTo  
PF10 SDIV

PF05  
PF11

PF06  
PF12

CMD :  
OG5SECT

ONGARD  
INQUIRE LAND BY SECTION

08/22/94 16:39:54  
OGOMES -EMFM  
PAGE NO: 2

Sec : 30 Twp : 25N Rng : 13W Section Type : NORMAL

8 40.00 19.77  Federal owned	9 40.00  Federal owned	7 40.00  Federal owned	J 40.00  Federal owned	I 40.00  Federal owned
10 19.93 40.00  Federal owned	11 40.00  Federal owned	12 40.00  Federal owned	O 40.00  Federal owned	P 40.00  Federal owned

PF01 HELP  
PF07 BKWD

PF02  
PF08 FWD

PF03 EXIT  
PF09 PRINT

PF04 GoTo  
PF10 SDIV

PF05  
PF11

PF06  
PF12