

NSL-3426



dugan production corp.

NEW MEXICO OIL CONSERVATION DIVISION
RECEIVED

SEP 9 1994
FBI 8 50



September 7, 1994



Mr. Michael E. Stogner
New Mexico Oil Conservation Division
P.O. Box 2088
Santa Fe, NM 87504-2088

**Re: Application for Administrative Approval of
Unorthodox Location for Dugan Production Corp's Bowers #90
790' FSL & 2435' FEL (SW/4 SE/4)
Unit O, Section 17, T24N, R8W
San Juan County, New Mexico
Basin Fruitland Coal Pool**

Dear Mr. Stogner:

Dugan Production Corp. hereby requests approval for an unorthodox location for the referenced well. Copies of the well location plat (NMOCD Form C-102), topographic map (Exhibit E), and a production map showing offsetting operators (Exhibit F) are attached for your reference.

The unorthodox location is necessary due to topographic conditions.

Since Dugan Production Corp. operates all offsetting wells, no waiver of objections from offsetting operators are necessary.

Sincerely,

Jim L. Jacobs
Vice-President

cg

attachs.

cc: Mr. Ernie Busch, NMOCD Aztec
BLM, Farmington

District I
PO Box 1980, Hobbs, NM 88241-1980
District II
PO Drawer DD, Artesia, NM 88211-0719
District III
1000 Rio Brazos Rd., Aztec, NM 87410
District IV
PO Box 2088, Santa Fe, NM 87504-2088

State of New Mexico
Energy, Minerals & Natural Resources Department

OIL CONSERVATION DIVISION
PO Box 2088
Santa Fe, NM 87504-2088

Form C-102
Revised February 21, 1994
Instructions on back
Submit to Appropriate District Office
State Lease - 4 Copies
Fee Lease - 3 Copies

☐ AMENDED REPORT

WELL LOCATION AND ACREAGE DEDICATION PLAT

API Number		Pool Code	Pool Name
		71629	Basin Fruitland Coal
Property Code	Property Name		Well Number
003601	Bowers		90
OGRID No.	Operator Name		Elevation
006515	Dugan Production Corporation		6722' Estimated




¹⁰ Surface Location

UL or lot no.	Section	Township	Range	Lot Idn	Feet from the	North/South line	Feet from the	East/West line	County
0	17	24N	8W		790	South	2435	East	San Juan

¹¹ Bottom Hole Location If Different From Surface

UL or lot no.	Section	Township	Range	Lot Idn	Feet from the	North/South line	Feet from the	East/West line	County
¹² Dedicated Acres		¹³ Joint or Infill		¹⁴ Consolidation Code		¹⁵ Order No.			
320									

NO ALLOWABLE WILL BE ASSIGNED TO THIS COMPLETION UNTIL ALL INTERESTS HAVE BEEN CONSOLIDATED
OR A NON-STANDARD UNIT HAS BEEN APPROVED BY THE DIVISION

16					Section 17	Dugan Prod. NM 26047		¹⁷ OPERATOR CERTIFICATION I hereby certify that the information contained herein is true and complete to the best of my knowledge and belief.  Signature Sherman E. Dugan Printed Name Vice-President Title 8/29/94 Date
								¹⁸ SURVEYOR CERTIFICATION I hereby certify that the well location shown on this plat was plotted from field notes of actual surveys made by me or under my supervision, and that the same is true and correct to the best of my belief. July 21, 1994 Date of Survey Signature and Seal  Edgar L. Risenhoover Certificate Number 6979



Mike Stogner

From: Ernie Busch
To: Mike Stogner
Subject: DUGAN PROD CORP (NSL)
Date: Thu, Sep 15, 1994 7:54AM
Priority: High

BOWERS #90
790' FSL; 2435' FEL
O-17-24N-08W
RECOMMEND: APPROVAL