

MERIDIAN OIL

November 16, 1994

Mr. Michael Stogner
Oil Conservation Division
2040 S. Pacheco Street
Santa Fe, New Mexico 87505


RE: Administrative Approval
 Simultaneous Dedication
 El Paso Tom Federal Well No. 7
 660' FWL & 1980' FSL
 Unit Letter L, Sec. 33, T25S, R37E
 Lea County, New Mexico
 LC 054667

Mr. Stogner:

Meridian Oil Inc. respectfully requests administrative approval for simultaneous dedication regarding the El Paso Tom Federal # 7 and the R.O. Gregory # 3. It is our intention to recomplete the R.O. Gregory # 3, located in Unit Letter M, 330' FSL & 660' FWL, Sec. 33, T25S, R37E, from the Langlie Mattix to the Jalmat (Tansill, Yates, 7 Rivers).

All Offset Operators have been notified by registered mail on 11/16/94. Plats are attached showing lease and proration unit boundaries and offset operators. Should you have any questions, or need additional information, please do not hesitate to contact me at 915-688-6943.

Sincerely,



Donna J. Williams
Regulatory Assistant

Received
OCD
11/21/94

NSP-1161
NSP-1661
R-6511

Submit to Appropriate
District Office
State Lease - 4 copies
Fee Lease - 3 copies

State of New Mexico
Energy, Minerals and Natural Resources Department

Form C-102
Revised 1-1-89

OIL CONSERVATION DIVISION

P.O. Box 2088
Santa Fe, New Mexico 87504-2088

DISTRICT I
P.O. Box 1980, Hobbs, NM 88240

DISTRICT II
P.O. Drawer DD, Artesia, NM 88210

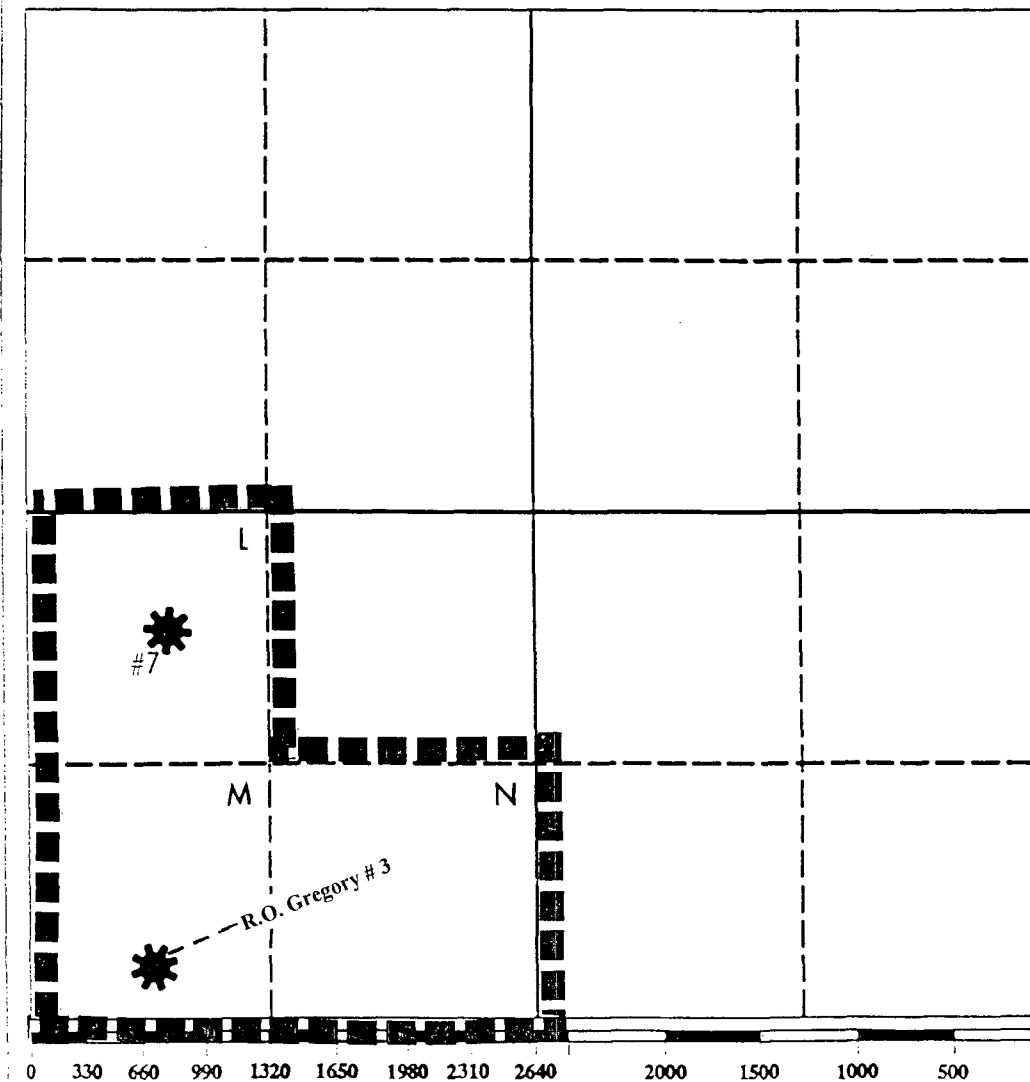
DISTRICT III
1000 Rio Brazos Rd., Aztec, NM 87410

WELL LOCATION AND ACREAGE DEDICATION PLAT

All Distances must be from the outer boundaries of the section

Operator MERIDIAN OIL INC.		Lease EL PASO TOM FEDERAL		Well No. 7
Unit Letter L	Section 33	Township 25 SOUTH	Range 37 EAST	County LEA
Actual Footage Location of Well: 660 feet from the WEST line and 1980 feet from the SOUTH line				
Ground level Elev. 2994.0'	Producing Formation YATES-SEVEN RIVERS	Pool JALMAT TANSILL YATES SEVEN RIVERS PRO GAS	Dedicated Acreage: 280 Acres	

- Outline the acreage dedicated to the subject well by colored pencil or hatchure marks on the plat below.
- If more than one lease is dedicated to the well, outline each and identify the ownership thereof (both as to working interest and royalty).
- If more than one lease of different ownership is dedicated to the well, have the interest of all owners been consolidated by communitization, unitization, force-pooling, etc.?
☐ Yes ☐ No If answer is "yes" type of consolidation _____
If answer is "no" list the owners and tract descriptions which have actually been consolidated. (Use reverse side of this form if necessary).
No allowable will be assigned to the well until all interests have been consolidated (by communitization, unitization, forced-pooling, or otherwise) or until a non-standard unit, eliminating such interest, has been approved by the Division.



OPERATOR CERTIFICATION

I hereby certify that the information contained herein is true and complete to the best of my knowledge and belief.

Signature

Printed Name

DONNA WILLIAMS

Position

PRODUCTION ASSISTANT

Company

MERIDIAN OIL INC.

Date

SURVEYOR CERTIFICATION

I hereby certify that the well location shown on this plat was plotted from field notes of actual surveys made by me or under my supervision, and that the same is true and correct to the best of my knowledge and belief.

Date Surveyed

Signature & Seal of
Professional Surveyor

Certificate No.

LIST OF OFFSET OPERATORS
JALMAT TANSILL YATES 7 RIVERS (PRO GAS)
MERIDIAN OIL INC.
PROPOSED PRORATION UNIT
SPOT L, M & N, SECTION 33, T-25-S, R-37-E
LEA COUNTY, NEW MEXICO

REF. OPERATOR NO.	WELL NAME(S)	GAS WELL LOCATIONS	UNIT DESCRIPTION	NO. OF ACRES
1.	LANEXCO, INC.	EL PASO TOM FEDERAL #5	E-33-25S-37E SPOTS D, E, F & K, SECTION 33 T-25-S, R-37-E	160
2.	DOYLE HARTMAN	ARNOTT RAMSAY NCT B #7 ARNOTT RAMSAY NCT B #13	I-32-25S-37E O-32-25S-37E E/2 W/2 & E/2 SECTION 32 T-25-S, R-37-E	480



STATE OF NEW MEXICO
ENERGY, MINERALS AND NATURAL RESOURCES DEPARTMENT
OIL CONSERVATION DIVISION



BRUCE KING
GOVERNOR

October 19, 1992

POST OFFICE BOX 2088
STATE LAND OFFICE BUILDING
SANTA FE, NEW MEXICO 87504
(505) 827-5800

ANITA LOCKWOOD
CABINET SECRETARY

Lanexco, Inc.
c/o Meridian Oil, Inc.
P.O. Box 51810
Midland, Texas 79710-1810

Attention: Maria L. Perez

Administrative Order NSL-3172(SD)

Dear Ms. Perez:

Reference is made to your application on behalf of the operator Lanexco, Inc. by letter dated September 23, 1992 for an unorthodox Jalmat gas well location in an existing non-standard 440-acre gas spacing and proration unit (GPU) for said Jalmat Gas Pool comprising the NW/4 NW/4, S/2 NW/4, and S/2 of Section 33, Township 25 South, Range 37 East, NMPM, Lea County, New Mexico. Said GPU was authorized by Division Order No. R-687, dated September 15, 1955 and had dedicated thereon the El Paso Tom Federal Well No. 6 located at a standard gas well location 1650 feet from the South and East lines (Unit J) of said Section 33.

By Division Order No. R-6511, dated November 6, 1980, an additional well recompleted to the Jalmat Gas Pool from the Langlie - Mattix Pool, the El Paso Tom Federal Well No. 7 (formerly the Gregory "A" Federal Well No. 2), located at an unorthodox gas well location 1980 feet from the South line and 660 feet from the West line (Unit L) of said Section 33 was approved for said GPU.

By Division Order No. R-6511-A, dated November 2, 1983, a third well to be drilled and completed in the subject GPU was approved for the El Paso Tom Federal Well No. 5 located at an unorthodox gas well location 1650 feet from the North line and 660 feet from the West line (Unit E) of said Section 33.

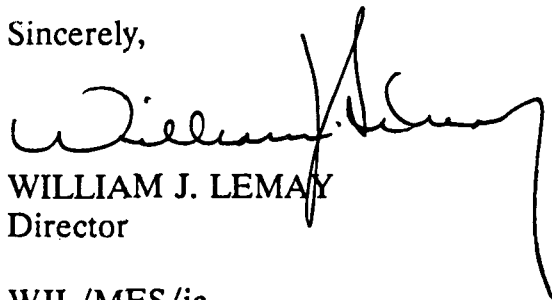
By the authority granted me under the provisions of Rule 2(c) of the Special Rules and Regulations for the Jalmat Gas Pool, as promulgated by Division Order No. R-8170, as amended, the following described well to be drilled at an unorthodox gas well location is hereby approved:

Lanexco, Inc.
Administrative Order NSL-3172
September 30, 1992
Page 2

El Paso Tom Federal Well No. 8
660' FS & EL (Unit P)

Also, you are hereby authorized to simultaneously dedicate Jalmat Gas production from the No. 8 Well with the El Paso Tom Federal Well Nos. 5, 6 and 7. Furthermore, you are hereby permitted to produce the allowable assigned the subject GPU from are four wells in any proportion.

Sincerely,

A handwritten signature in black ink, appearing to read 'William J. Lemay', is written over the typed name and title. The signature is fluid and cursive, with a long horizontal stroke extending to the right.

WILLIAM J. LEMAY
Director

WJL/MES/jc

cc: Oil Conservation Division - Hobbs
U.S. BLM - Carlsbad