

District I
1625 N French Dr, Hobbs, NM 88240
District II
1301 W Grand Avenue, Artesia, NM 88210
District III
1000 Rio Brazos Road, Aztec, NM 87410
District IV
1220 S St Francis Dr, Santa Fe, NM 87505

State of New Mexico
Energy Minerals and Natural Resources

Oil Conservation Division
1220 South St. Francis Dr.
Santa Fe, NM 87505

MAY - 1 2008
OCD-ARTESIA

Form C-141
Revised October 10, 2003

Submit 2 Copies to appropriate
District Office in accordance
with Rule 116 on back
side of form

Release Notification and Corrective Action

OPERATOR

☒ Initial Report ☐ Final Report

Name of Company: Judah Oil, LLC	Contact: James B Campanella
Address: P O Box 568, Artesia, NM 88211-0568	Telephone No. 575-746-1280
Facility Name: Oxy T-Bone Fed #1	Facility Type: Salt Water Disposal

Surface Owner: Federal	Mineral Owner: Federal	Lease No. SWD-950
------------------------	------------------------	-------------------

LOCATION OF RELEASE

Unit Letter C	Section 33	Township 18S	Range 33E 31E	Feet from the 660	North/South Line North	Feet from the 1980	East/West Line West	County Eddy
------------------	---------------	-----------------	---------------------	----------------------	---------------------------	-----------------------	------------------------	----------------

Latitude _____ Longitude _____

NATURE OF RELEASE

Type of Release BS&W	Volume of Release 800 bbls	Volume Recovered 240 bbls
Source of Release Well head	Date and Hour of Occurrence	Date and Hour of Discovery
Was Immediate Notice Given? <input checked="" type="checkbox"/> Yes <input type="checkbox"/> No <input type="checkbox"/> Not Required	If YES, To Whom? Mike Bratcher / NMOCD Artesia Dist Office	
By Whom? James B Campanella	Date and Hour 4-27-2008 9:00 am	
Was a Watercourse Reached? <input type="checkbox"/> Yes <input checked="" type="checkbox"/> No	If YES, Volume Impacting the Watercourse.	

If a Watercourse was Impacted, Describe Fully.*



Describe Cause of Problem and Remedial Action Taken.*

Tank that was removed from tank facility was set on side of location to be unbolted and removed. High winds blew tank into well-head and knocked gate valve off of wellhead. The well flowed back onto location. Replaced nipple connected to gate valve and put gate valve back on well head.

Describe Area Affected and Cleanup Action Taken.*

Fluid gathered on location. The fluid went over southwest side and southeast side of well pad firewall. Fluid went on south side of pad, off location approx 100 feet. Most of fluid off pad gathered in ditch on south side of pad firewall. Approx 300' long x 6' wide.
Removed contaminated dirt from pad and replace with good caletchi. Remove contaminated soil off pad and replace with top soil and re-seed.

I hereby certify that the information given above is true and complete to the best of my knowledge and understand that pursuant to NMOCD rules and regulations all operators are required to report and/or file certain release notifications and perform corrective actions for releases which may endanger public health or the environment. The acceptance of a C-141 report by the NMOCD marked as "Final Report" does not relieve the operator of liability should their operations have failed to adequately investigate and remediate contamination that pose a threat to ground water, surface water, human health or the environment. In addition, NMOCD acceptance of a C-141 report does not relieve the operator of responsibility for compliance with any other federal, state, or local laws and/or regulations

Signature: 	OIL CONSERVATION DIVISION	
Printed Name: James B Campanella	Approved by District Supervisor: 	
Title: Manager/President	Approval Date: 5-6-08	Expiration Date:
E-mail Address: judahoil@yahoo.com	Conditions of Approval: REMEDIATION WORK PLAN DUE 6-6-08	Attached <input checked="" type="checkbox"/>
Date: 4-30-2008	Phone: 575-746-1280	

* Attach Additional Sheets If Necessary

SEB0812758008


JRP-164

New Mexico Energy, Minerals and Natural Resources Department

Bill Richardson
Governor

Joanna Prukop
Cabinet Secretary
Reese Fullerton
Deputy Cabinet Secretary

Mark Fesmire
Division Director
Oil Conservation Division



May 7, 2008

Judah Oil LLC
PO Box 568
Artesia, NM 88211-0568

Reference: Oxy T-Bone Federal 001 C-33-18S-31E
API: 30-015-32122 Eddy County New Mexico
2RP-164

Operator,

The New Mexico Oil Conservation Division District 2 Office (OCD) is in receipt of an Initial Report Form C-141 reporting a release of produced fluids that occurred on or about April 26, 2008 at the above referenced site. Please submit a work plan proposal (plan) for remediation, removal and/or clean up of contaminants that may be present at this site. The plan is to be formulated based on vertical and horizontal delineation of contamination, site ranking, and OCD Rules and Guidelines.

A publication outlining OCD guidelines and requirements for site ranking and spill remediation can be found on the OCD website as follows: <http://www.emnrd.state.nm.us/o cd/index.htm> Click on each of the following items as they appear:

- Publications
- Environmental Handbook
- Miscellaneous Guidelines
- Remediation of Leaks, Spills and Releases

Please submit this plan to the OCD District 2 office on or before June 6, 2008. Please include any remedial or clean up actions that have already been performed.

Remediation requirements may be subject to other federal, state, local laws and/or regulations.

If I can be of assistance in this matter, my contact information is listed below.

Sincerely,

Sherry Bonham
NMOCD District 2
1301 W. Grand Ave
Artesia, NM 88210
(505) 748-1283 Ext.109
sherry.bonham@state.nm.us

