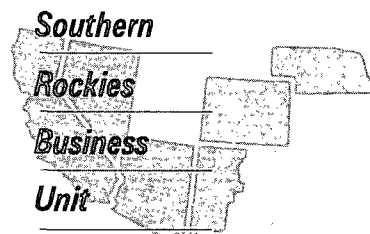




OIL CONSERVATION DIVISION
RECEIVED

NOV 06 1994 PM 8 52

November 6, 1994




Mr. William J. LeMay, Director
New Mexico Oil Conservation Division
2040 S. Pacheco Street
P.O. Box 2088
Santa Fe, NM 87504

Application For Unorthodox Location
Heaton Com LS 9A Well
1740 Feet FSL 1080 Feet FEL
Section 32-T31N-R11W
Basin Fruitland Coal Pool
San Juan County, New Mexico

Amoco Production Company hereby requests administrative approval for an unorthodox well location for the Heaton Com LS 9A well in the Basin Fruitland Coal Pool. Amoco has recently plugged back the Yeagar Com A1 well from the Basin Dakota and completed as a dual in the Blanco Mesaverde formation and the Basin Fruitland Coal formation. The well name was changed to the Heaton Com LS 9A well at that time. The location of the well is 1740' FSL and 1080' FEL of Section 32-T31N-R11W. Although this location is orthodox for the Blanco Mesaverde pool, it is unorthodox in the Basin Fruitland Coal Pool due to the required NE-SW pattern.

A copy of this application will be submitted to the offset operators by certified mail with a request that they furnish your Santa Fe office with a Waiver of Objection, and return one copy to this office. Attached are plats showing the location of the well, offset operators, and all wells drilled in the area.


J. W. Hawkins

Attachments

WAIVER

_____ hereby waives objection to Amoco's application for an unorthodox well location for the Heaton Com LS 9A well described above.

By: _____

Date: _____

OIL CONSERVATION DIVISION

P.O. Box 2088

Santa Fe, New Mexico 87504-2088

DISTRICT I

P.O. Box 1980, Hobbs, NM 88240

DISTRICT II

P.O. Drawer DD, Artesia, NM 88210

DISTRICT III

1000 Rio Brazos Rd., Aztec, NM 87410

WELL LOCATION AND ACREAGE DEDICATION PLAT

All Distances must be from the outer boundaries of the section

Operator Amoco Production Company			Lease Heaton Com LS		Well No. 9A
Unit Letter I	Section 32	Township 31N	Range 11W	County NMPM San Juan	

Actual Footage Location of Well:

1740	feet from the South	line and	1080	feet from the East	line
Ground level Elev. 5815	Producing Formation Fruitland Coal	Pool Basin Fruitland Coal	Dedicated Acreage: 320 Acres S/2		

- Outline the acreage dedicated to the subject well by colored pencil or hatchure marks on the plat below.
- If more than one lease is dedicated to the well, outline each and identify the ownership thereof (both as to working interest and royalty).
- If more than one lease of different ownership is dedicated to the well, have the interest of all owners been consolidated by communitization, unitization, force-pooling, etc.?
☐ Yes ☐ No If answer is "yes" type of consolidation _____
If answer is "no" list the owners and tract descriptions which have actually been consolidated. (Use reverse side of this form if necessary).
No allowable will be assigned to the well until all interests have been consolidated (by communitization, unitization, forced-pooling, or otherwise) or until a non-standard unit, eliminating such interest, has been approved by the Division.

RECEIVED
MAR 21 1994
OIL CON. DIV.
DIST. 2

OPERATOR CERTIFICATION

I hereby certify that the information contained herein is true and complete to the best of my knowledge and belief.

Signature

Printed Name

Dallas Kalahar

Position

Business Analyst

Company

Amoco Prod. Co.

Date

March 16, 1994

SURVEYOR CERTIFICATION

I hereby certify that the well location shown on this plat was plotted from field notes of actual surveys made by me or under my supervision, and that the same is true and correct to the best of my knowledge and belief.

Date Surveyed

"on file"

Signature & Seal of
Professional Surveyor

Certificate No.

0 330 660 990 1320 1650 1980 2310 2640 2000 1500 1000 500 0

to Appropriate
District Office
State Lease - 4 copies
Fee Lease - 3 copies

State of New Mexico
Energy, Minerals and Natural Resources Department

Form C-102
Revised 1-1-89

OIL CONSERVATION DIVISION

P.O. Box 2088
Santa Fe, New Mexico 87504-2088

DISTRICT I
P.O. Box 1980, Hobbs, NM 88240

DISTRICT II
P.O. Drawer DD, Artesia, NM 88210

DISTRICT III
1000 Rio Brazos Rd., Aztec, NM 87410

WELL LOCATION AND ACREAGE DEDICATION PLAT

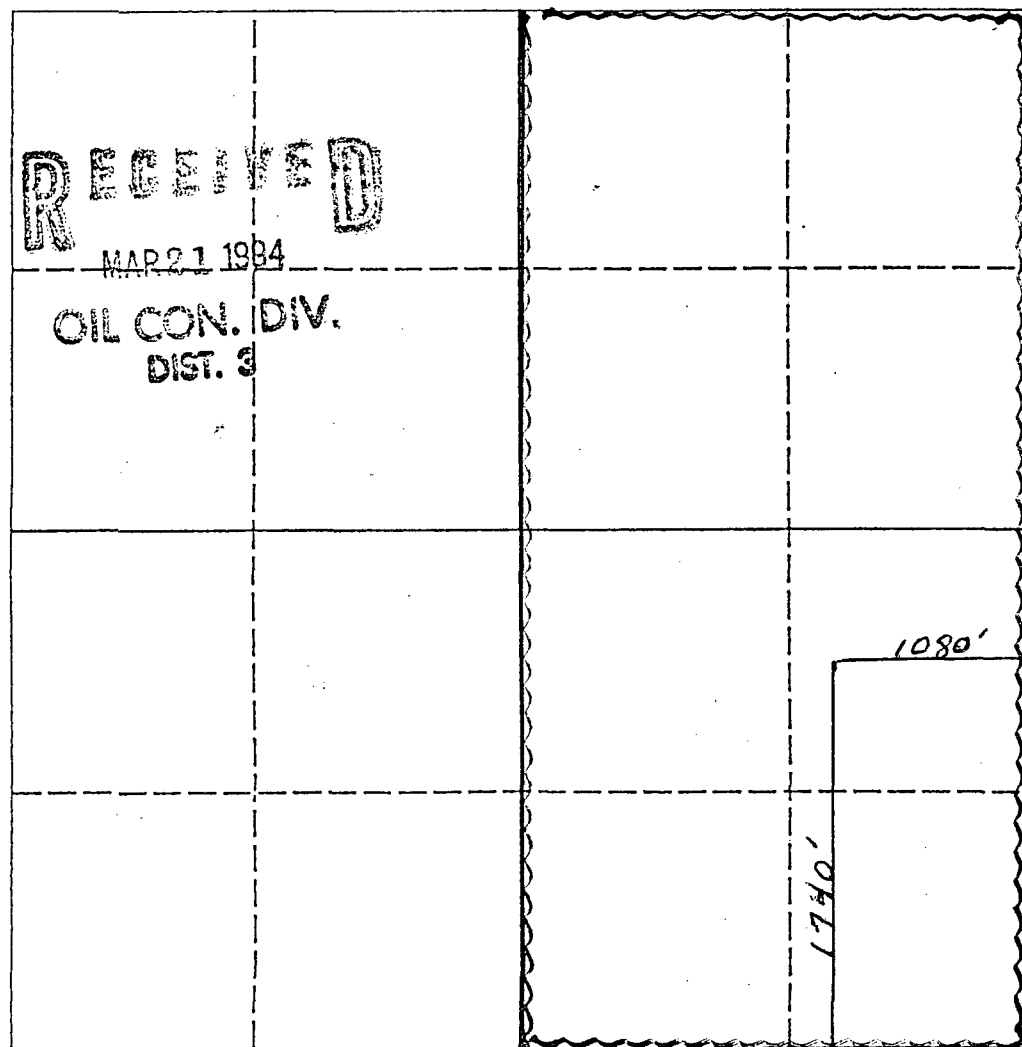
All Distances must be from the outer boundaries of the section

Operator Amoco Production Company			Lease Heaton Com LS		Well No. 9A
Unit Letter I	Section 32	Township 31N	Range 11W	County NMPM San Juan	
Actual Footage Location of Well: 1740 feet from the South line and 1080 feet from the East line					
Ground level Elev. 5815	Producing Formation Mesaverde		Pool Blanco Mesaverde		Dedicated Acreage: 320 Acres E/2

1. Outline the acreage dedicated to the subject well by colored pencil or hatchure marks on the plat below.
2. If more than one lease is dedicated to the well, outline each and identify the ownership thereof (both as to working interest and royalty).
3. If more than one lease of different ownership is dedicated to the well, have the interest of all owners been consolidated by communitization, unitization, force-pooling, etc.?
☐ Yes ☐ No If answer is "yes" type of consolidation _____
If answer is "no" list the owners and tract descriptions which have actually been consolidated. (Use reverse side of this form if necessary).
No allowable will be assigned to the well until all interests have been consolidated (by communitization, unitization, forced-pooling, or otherwise) or until a non-standard unit, eliminating such interest, has been approved by the Division.

RECEIVED
MAR 21 1994

OIL CON. DIV.
DIST. 3



OPERATOR CERTIFICATION

I hereby certify that the information contained herein is true and complete to the best of my knowledge and belief.

Signature

Printed Name

Dallas Kalahar

Position

Business Analyst

Company

Amoco Prod. Co.

Date

March 16, 1994

SURVEYOR CERTIFICATION

I hereby certify that the well location shown on this plat was plotted from field notes of actual surveys made by me or under my supervision, and that the same is true and correct to the best of my knowledge and belief.

Date Surveyed

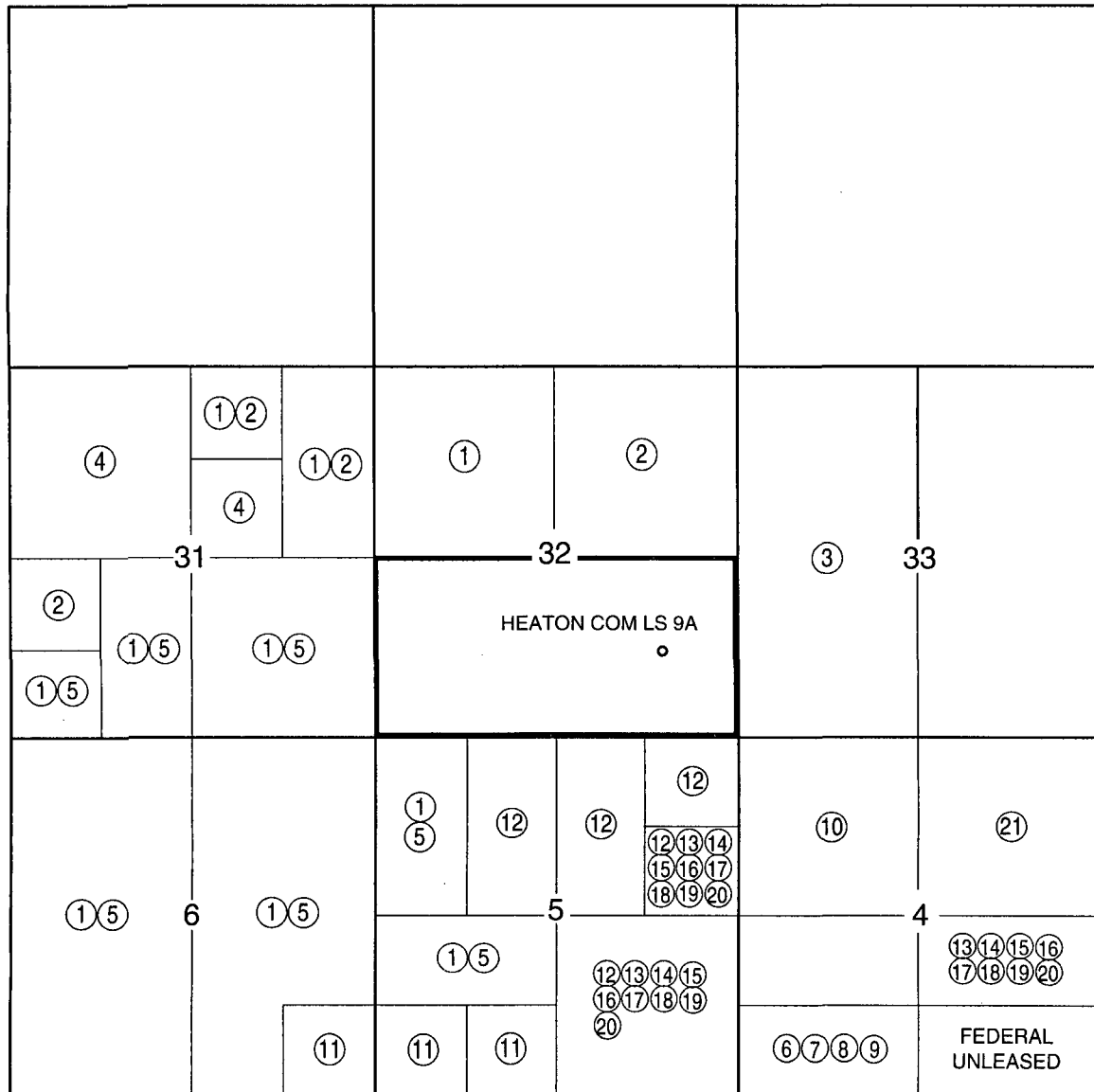
"on file"

Signature & Seal of
Professional Surveyor

Certificate No.

Amoco Production Company

Offset Operator Plat
Heaton Com LS 9A
T31N-R11W Sec. 32
1740' FSL & 1080' F&L
Fruitland Coal Formation



- ① Amoco Production Company
- ② Meridian Oil, Inc.
- ③ SG Interest III, Ltd.
- ④ Southland Royalty Company
- ⑤ Conoco, Inc.
- ⑥ Ed & Betty Hartman
- ⑦ Curtis J. Little
- ⑧ Annie B. Little
- ⑨ Manna Gas, Inc.
- ⑩ Koch Exploration Company
- ⑪ El Paso Production Company

- ⑫ Meridian Oil Production, Inc.
- ⑬ Arc-En-Ciel, Inc.
- ⑭ W. Plack Carr
- ⑮ W. P. Carr
- ⑯ M. W. Carr, Inc.
- ⑰ Catherine A. Carr
- ⑱ W. Plack Carr Company
- ⑲ Pot-D'or, Inc.
- ⑳ 12-22-52 Corporation
- ㉑ Southern Union Gas Company

T
31
N

T
30
N

CMD :
OG5SECT

- ONGARD
INQUIRE LAND BY SECTION

12/22/94 11:25:14
OGOMES -EMFQ
PAGE NO: 1

Sec : 32 Twp : 31N Rng : 11W Section Type : NORMAL

D 40.00 Fee owned	C 40.00 Fee owned	B 40.00 Federal owned C A	A 40.00 CS E00397 2 06/55 SOUTHLAND ROYALTY C
E 40.00 Fee owned	F 40.00 Fee owned A	G 40.00 Federal owned C A	H 40.00 CS E00397 2 06/55 SOUTHLAND ROYALTY C

M0002:This is the first page

PF01 HELP	PF02	PF03 EXIT	PF04 GoTo	PF05	PF06
PF07 BKWD	PF08 FWD	PF09 PRINT	PF10 SDIV	PF11	PF12

CMD :
OG5SECT

ONGARD
INQUIRE LAND BY SECTION

12/22/94 10:51:15
OGOMES -EMFQ
PAGE NO: 2

Sec : 32 Twp : 31N Rng : 11W Section Type : NORMAL

L 40.00 Fee owned	K 40.00 Fee owned	J 40.00 Federal owned C A	I 40.00 Fee owned C A
M 40.00 Federal owned A	N 40.00 Fee owned	O 40.00 Fee owned C	P 40.00 Fee owned C

PF01 HELP
PF07 BKWD

PF02
PF08 FWD

PF03 EXIT
PF09 PRINT

PF04 GoTo
PF10 SDIV

PF05
PF11

PF06
PF12