

24 DEC 8 00 52



ENERGY CORPORATION

20 North Broadway, Suite 1500

Oklahoma City, Oklahoma 73102-8260

Telephone 405/235-3611

FAX 405/552-4550

November 30, 1994

Certified Mail No. P 080 276 250

State of New Mexico
Energy, Minerals and Natural Resources Department
Oil Conservation Division
Post Office Box 2088
Santa Fe, New Mexico 87504-2088

RE: Non-Standard Location Approval
East Shugart Unit, Eddy County

Gentlemen:

Devon Energy Corporation (Nevada) requests approval for Non-Standard Location for wells listed below. These unorthodox locations were necessary due to many pipelines in the area.

ESU No.	Unit	Section-T-R	Footage Location
63	J	34-18S-31E	1800' FSL & 1600' FEL
70	M	35-18S-31E	330' FSL & 280' FWL
72	L	35-18S-31E	1650' FSL & 1150' FWL

The East Shugart Unit is a federal unit (#14-08-001-11572) and the proposed wells are to be part of this active waterflood project. Enclosed is a map of the East Shugart Unit showing the Unit's boundaries and a copy of form C-102 for each proposed well.

Operators having wells in the offsetting 40 acre tracts will be notified by certified mail. Copies of our letters of notification to the following operators are enclosed.

Amoco Production Co.
Jack Plemons
Ray Westall

Houston, TX
Lovington, NM
Loco Hills, NM

East Shugart Unit
Non-Standard Location Approval
11/30/94
Page Two

If you have any questions, please contact the undersigned at (405) 235-3611, X4509.

Sincerely yours,

DEVON ENERGY CORPORATION (NEVADA)

A handwritten signature in cursive script that reads "E.L. Buttross Jr.".

Mr. E.L. Buttross, Jr.
District Engineer

ELB/pl
Enclosures

cc: Oil Conservation Division - Artesia, NM
Bureau of Land Management - Carlsbad, NM



ENERGY CORPORATION

20 North Broadway, Suite 1500
Oklahoma City, Oklahoma 73102-8260

Telephone 405/235-3611
FAX 405/552-4550

November 30, 1994

Certified Mail No. P 080 276 251

Amoco Producing Company
P.O. Box 3092
Houston, TX 77253

RE: East Shugart Unit #63, #70 & #72
Eddy County, NM
Non-Standard Location Approval

Gentlemen:

We have applied for permits to drill the above referenced wells. These unorthodox locations were due to pipelines in the area. The proposed wellsites are within our East Shugart Unit in Eddy County and offset the following properties which our records show you operate.

Greenwood #2
Greenwood #13

The East Shugart wells are as follows in Eddy County, NM.

ESU No.	Unit	Section-T-R	Footage Location
63	J	34-18S-31E	1800' FSL & 1600' FEL
70	M	35-18S-31E	330' FSL & 280' FWL
72	L	35-18S-31E	1650' FSL & 1150' FWL

The NMOCD Non-Standard Location Approval process requires that we notify offset operators and submit Proof of Notice.

East Shugart Unit #63, #70 & #72
Non-Standard Location Approval
November 30, 1994
Page Two

Please accept this certified letter as notification. If you have any questions, please contact the undersigned at (405) 235-3611, X4509.

Sincerely yours,

DEVON ENERGY CORPORATION (NEVADA)

E. L. Buttross Jr.

Mr. E. L. Buttross, Jr.
District Engineer

ELB/pl

cc: Oil Conservation Division - Santa Fe, NM
Oil Conservation Division - Artesia, NM
Bureau of Land Management - Carlsbad, NM



ENERGY CORPORATION

20 North Broadway, Suite 1500
Oklahoma City, Oklahoma 73102-8260

Telephone 405/235-3611
FAX 405/552-4550

November 30, 1994

Certified Mail No. P 080 276 252

Jack Plemons
1010 West Avenue H
Lovington, NM 88260

RE: East Shugart Unit #70
Eddy County, NM
Non-Standard Location Approval

Gentlemen:

We have applied for a permit to drill the above referenced well. This unorthodox location was due to pipelines in the area. The proposed wellsite is within our East Shugart Unit in Eddy County and offsets the following properties which our records show you operate.

McFadden Federal #1
McFadden Federal #2
McFadden Federal #3
McFadden Federal #4
McFadden Federal #5Y
McFadden Federal #6
McFadden Federal #7
McFadden Federal #8

The East Shugart well is located as follows in Eddy County, NM.

ESU No.	Unit	Section-T-R	Footage Location
70	M	35-18S-31E	330' FSL & 280 'FWL

East Shugart Unit #70
Non-Standard Location Approval
November 30, 1994
Page Two

The NMOCD Non-Standard Location Approval process requires that we notify offset operators and submit Proof of Notice.

Please accept this certified letter as notification. If you have any questions, please contact the undersigned at (405) 235-3611, X4509.

Sincerely yours,

DEVON ENERGY CORPORATION (NEVADA)



Mr. E. L. Buttross, Jr.
District Engineer

ELB/pl

cc: Oil Conservation Division - Santa Fe, NM
Oil Conservation Division - Artesia, NM
Bureau of Land Management - Carlsbad, NM



ENERGY CORPORATION

20 North Broadway, Suite 1500
Oklahoma City, Oklahoma 73102-8260

Telephone 405/235-3611
FAX 405/552-4550

November 30, 1994

Certified Mail No. P 080 276 253

Ray Westall
Post Office Box 4
Loco Hills, NM 88255

RE: East Shugart Unit #70
Non-Standard Location Approval

Gentlemen:

We have applied for a permit to drill the above referenced well. This unorthodox location was due to pipelines in the area. The proposed wellsite is within our East Shugart Unit in Eddy County and offsets the following properties which our records show you operate.

State 1, 2, A-6

The East Shugart well is as follows in Eddy County, NM.

ESU No.	Unit	Section-T-R	Footage Location
70	M	35-18S-31E	330' FSL & 280' FWL


The NMOCD Non-Standard Location Approval process requires that we notify offset operators and submit Proof of Notice.

East Shugart Unit #70
Non-Standard Location Approval
November 30, 1994
Page Two

Please accept this certified letter as notification. If you have any questions, please contact the undersigned at (405) 235-3611, X4509.

Sincerely yours,

DEVON ENERGY CORPORATION (NEVADA)

A handwritten signature in cursive script that reads "E. L. Buttross Jr.".

Mr. E. L. Buttross, Jr.
District Engineer

ELB/pl

cc: Oil Conservation Division - Santa Fe, NM
Oil Conservation Division - Artesia, NM
Bureau of Land Management - Carlsbad, NM

OIL CONSERVATION DIVISION

P.O. Box 2088
Santa Fe, New Mexico 87504-2088

DISTRICT I
P.O. Box 1980, Hobbs, NM 88240

DISTRICT II
P.O. Drawer DD, Artesia, NM 88210


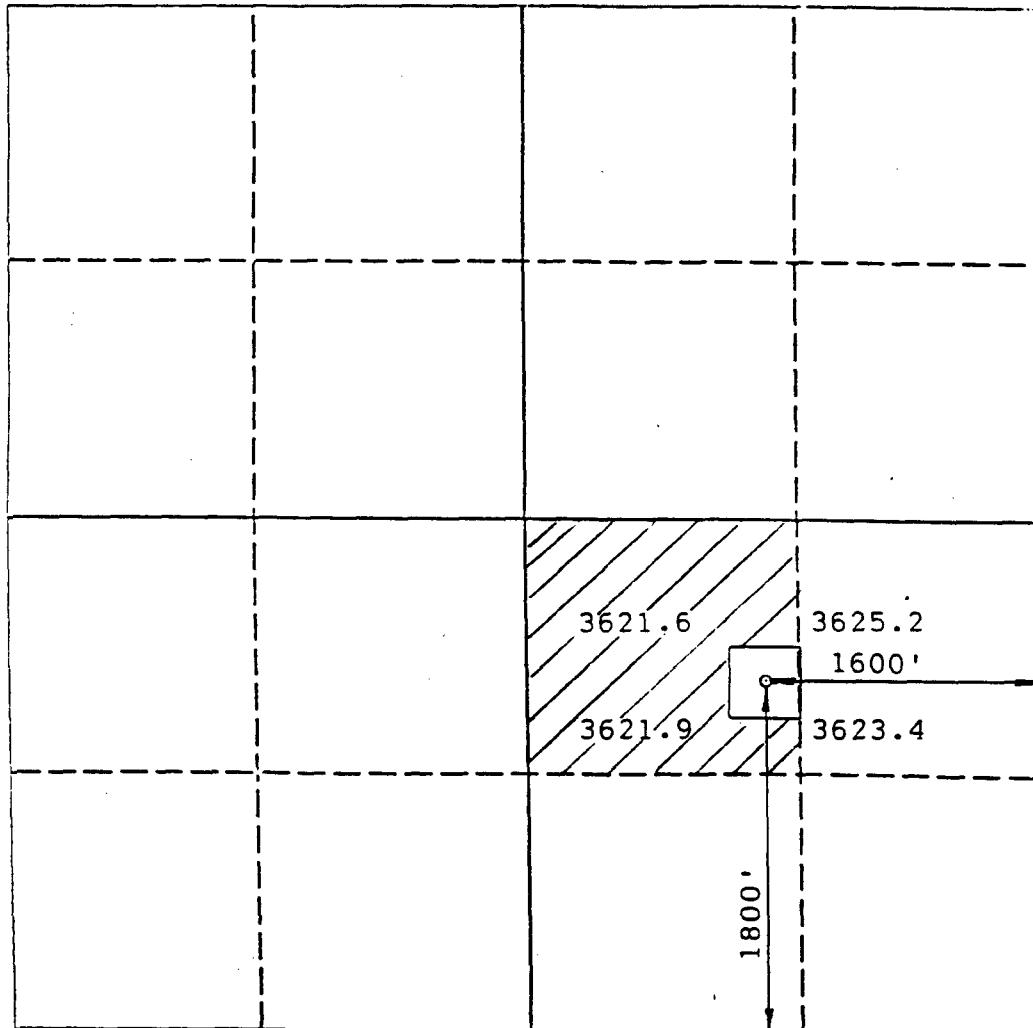
DISTRICT III
1000 Rio Brazos Rd., Aztec, NM 87410

WELL LOCATION AND ACREAGE DEDICATION PLAT

All Distances must be from the outer boundaries of the section

Operator Devon Energy Corporation (Nevada)			Lease East Shugart Unit		Well No. 63
Unit Letter J	Section 34	Township 18 South	Range 31 East	County Eddy	
Actual Footage Location of Well: 1800 feet from the South line and 1600 feet from the East line					
Ground level Elev. 3624	Producing Formation Yates-Queen		Pool Shugart (Y-SR-Q-G)	Dedicated Acreage: 40 Acres	

- Outline the acreage dedicated to the subject well by colored pencil or hatchure marks on the plat below.
- If more than one lease is dedicated to the well, outline each and identify the ownership thereof (both as to working interest and royalty).
- If more than one lease of different ownership is dedicated to the well, have the interest of all owners been consolidated by communitization, unitization, force-pooling, etc.?
☐ Yes ☐ No If answer is "yes" type of consolidation _____
If answer is "no" list the owners and tract descriptions which have actually been consolidated. (Use reverse side of this form if necessary.) _____
No allowable will be assigned to the well until all interests have been consolidated (by communitization, unitization, forced-pooling, or otherwise) or until a non-standard unit, eliminating such interest, has been approved by the Division.



OPERATOR CERTIFICATION

I hereby certify that the information contained herein is true and complete to the best of my knowledge and belief.

Signature

E. L. Buttross Jr.

Printed Name

E.L. Buttross, Jr.

Position

District Engineer

Company

Devon Energy Corporation

Date

September 15, 1994

SURVEYOR CERTIFICATION

I hereby certify that the well location shown on this plat was plotted from field notes of actual surveys made by me or under my supervision, and that the same is true and correct to the best of my knowledge and belief.


Date Surveyed

August 22, 1994

Signature & Seal of
Professional Surveyor

E. A. Patton

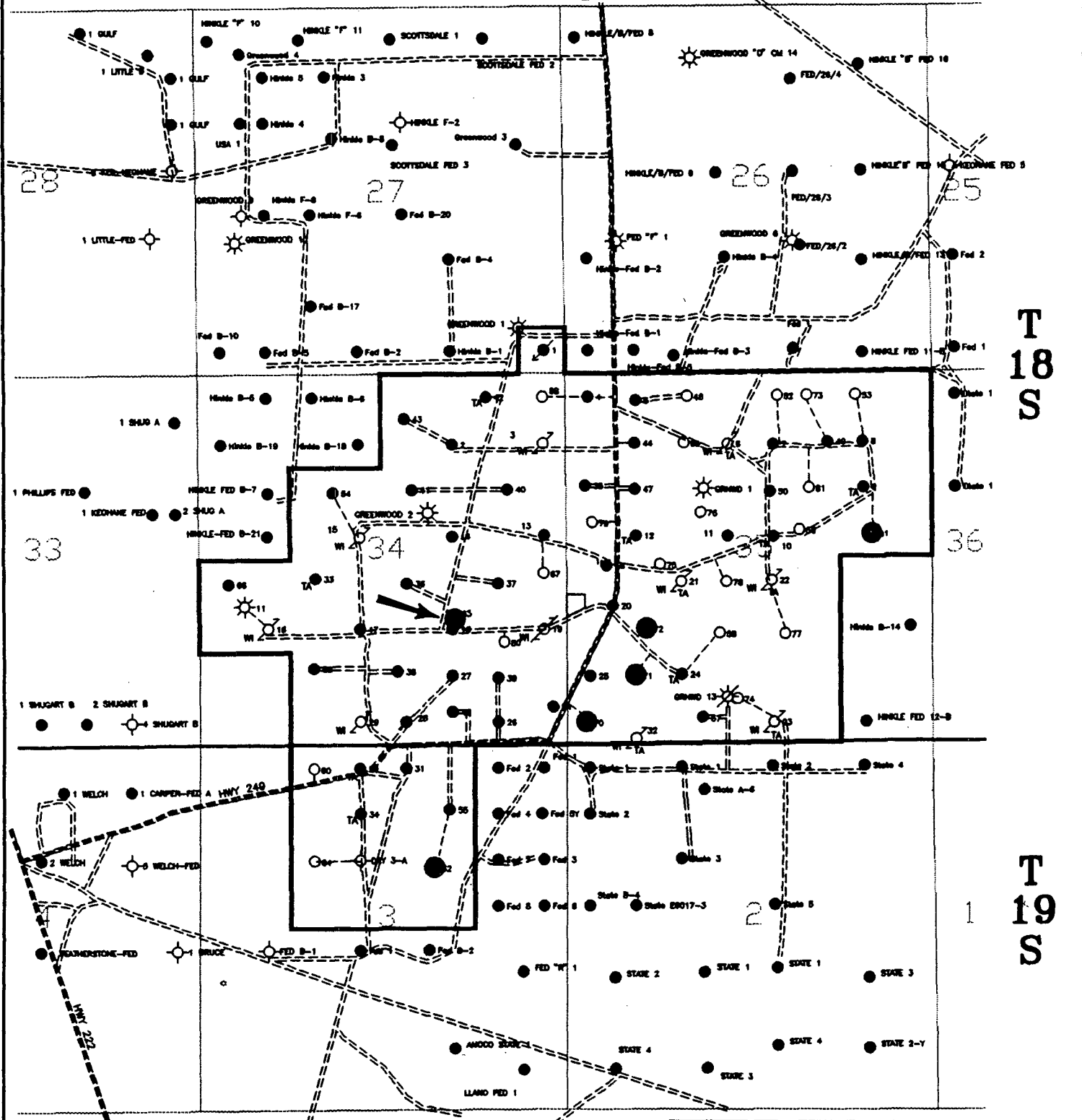
Certificate No.
8112



R 31 E

T 18 S

T 19 S



● PROPOSED "PHASE V" LOCATION

N

devon

EAST SHUGART UNIT
EDDY COUNTY, NEW MEXICO

PLAN OF DEVELOPMENT

Scale in Feet
1000 0 1000 2000 3000 4000

G KUMP

11/94

Submit to Appropriate
District Office
State Lease - 4 copies
Fee Lease - 3 copies

State of New Mexico
Energy, Minerals and Natural Resources Department

Form C-102
Revised 1-1-89

OIL CONSERVATION DIVISION

P.O. Box 2088
Santa Fe, New Mexico 87504-2088

DISTRICT I
P.O. Box 1980, Hobbs, NM 88240

DISTRICT II
P.O. Drawer DD, Artesia, NM 88210

DISTRICT III
1000 Rio Brazos Rd., Aztec, NM 87410

WELL LOCATION AND ACREAGE DEDICATION PLAT

All Distances must be from the outer boundaries of the section

Operator Devon Energy Corporation			Lease East Shugart Unit		Well No. 70
Unit Letter M	Section 35	Township 18 South	Range 31 East	County Eddy	
Actual Footage Location of Well:					
330 feet from the South line and		280 feet from the West line			
Ground level Elev. 3618	Producing Formation Y-SR-Q-GB	Pool Shugart	Dedicated Acreage: 40 Acres		

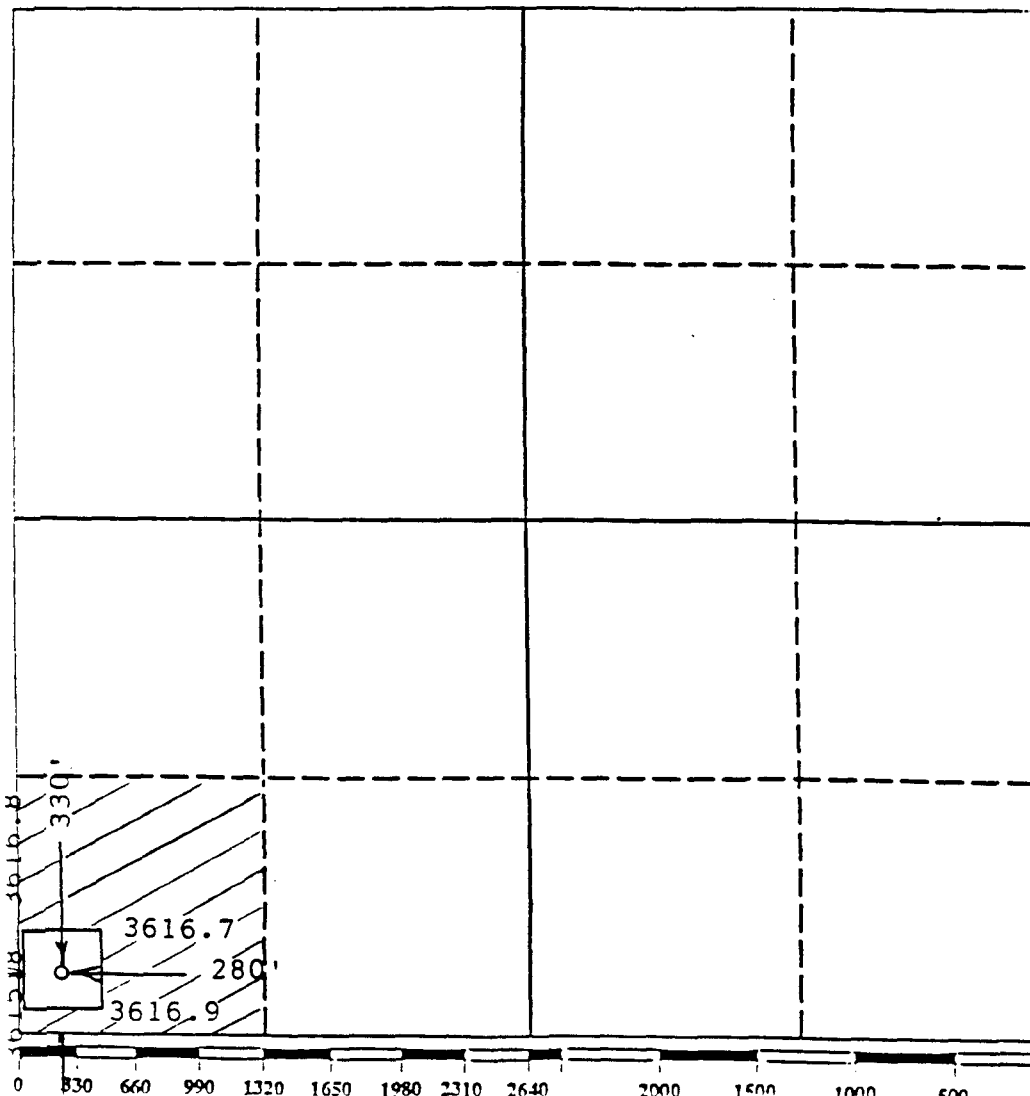
- Outline the acreage dedicated to the subject well by colored pencil or hatchure marks on the plat below. **SJS**
- If more than one lease is dedicated to the well, outline each and identify the ownership thereof (both as to working interest and royalty).
- If more than one lease of different ownership is dedicated to the well, have the interest of all owners been consolidated by communitization, unitization, force-pooling, etc.?

☐ Yes
 ☐ No

If answer is "yes" type of consolidation _____

If answer is "no" list the owners and tract descriptions which have actually been consolidated. (Use reverse side of this form if necessary.)

No allowable will be assigned to the well until all interests have been consolidated (by communitization, unitization, forced-pooling, or otherwise) or until a non-standard unit, eliminating such interest, has been approved by the Division.



OPERATOR CERTIFICATION

I hereby certify that the information contained herein is true and complete to the best of my knowledge and belief.

Signature

E. L. Buttross Jr.

Printed Name

E.L. Buttross, Jr.

Position

District Engineer

Company

Devon Energy Corporation

Date

August 9, 1994

SURVEYOR CERTIFICATION

I hereby certify that the well location shown on this plat was plotted from field notes of actual surveys made by me or under my supervision, and that the same is true and correct to the best of my knowledge and belief.

Date Surveyed


July 14, 1994

Signature & Seal of Professional Surveyor

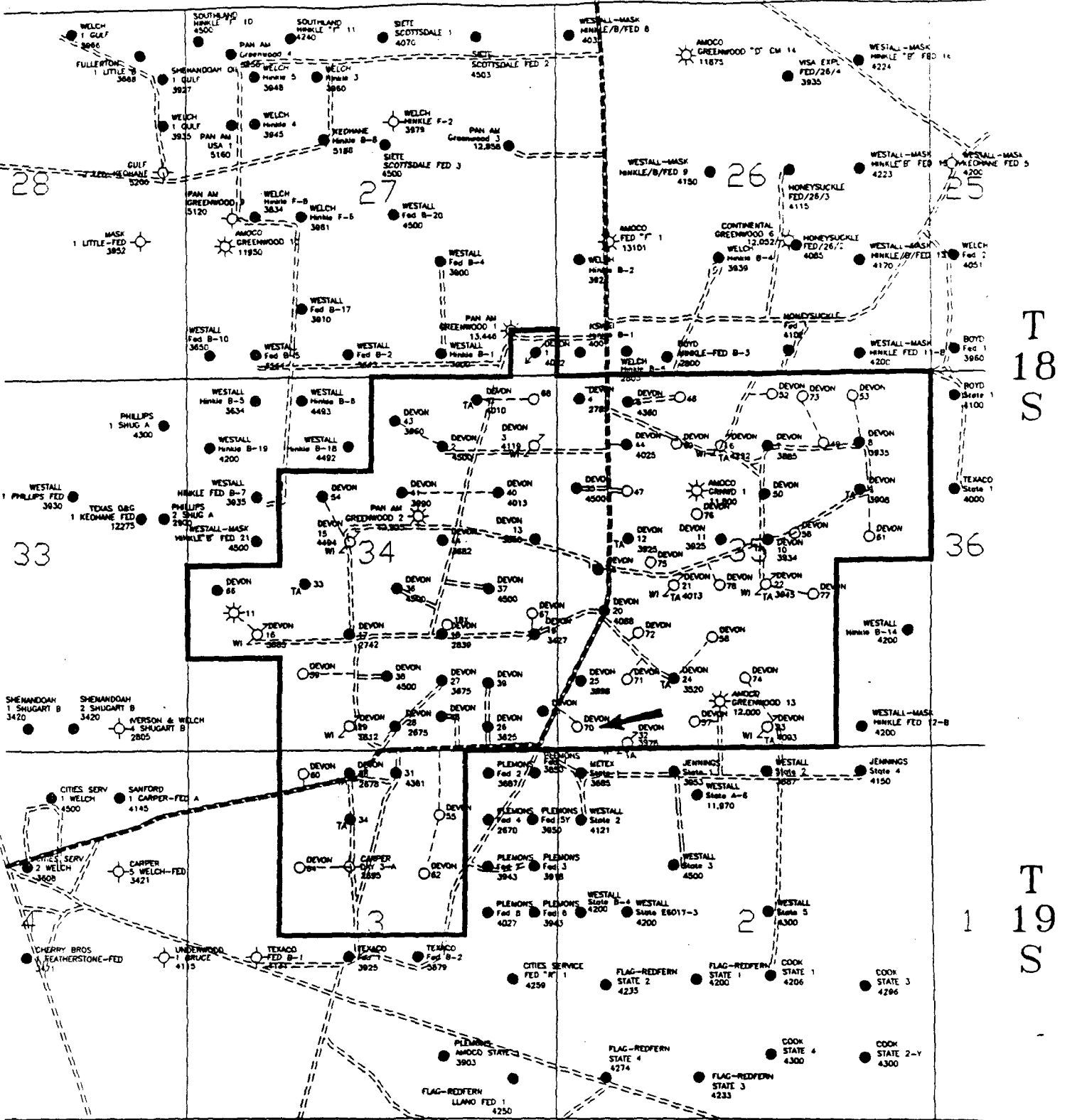
P.R. Patton

Certificate No.

8112



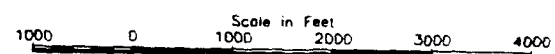
R 31 E



EAST SHUGART UNIT
EDDY COUNTY, NEW MEXICO

EXHIBIT 3

N



Submit to Appropriate
District Office
State Lease - 4 copies
Fee Lease - 3 copies

State of New Mexico
Energy, Minerals and Natural Resources Department

Form C-102
Revised 1-1-89

OIL CONSERVATION DIVISION

P.O. Box 2088
Santa Fe, New Mexico 87504-2088

DISTRICT I
P.O. Box 1980, Hobbs, NM 88240

DISTRICT II
P.O. Drawer DD, Artesia, NM 88210

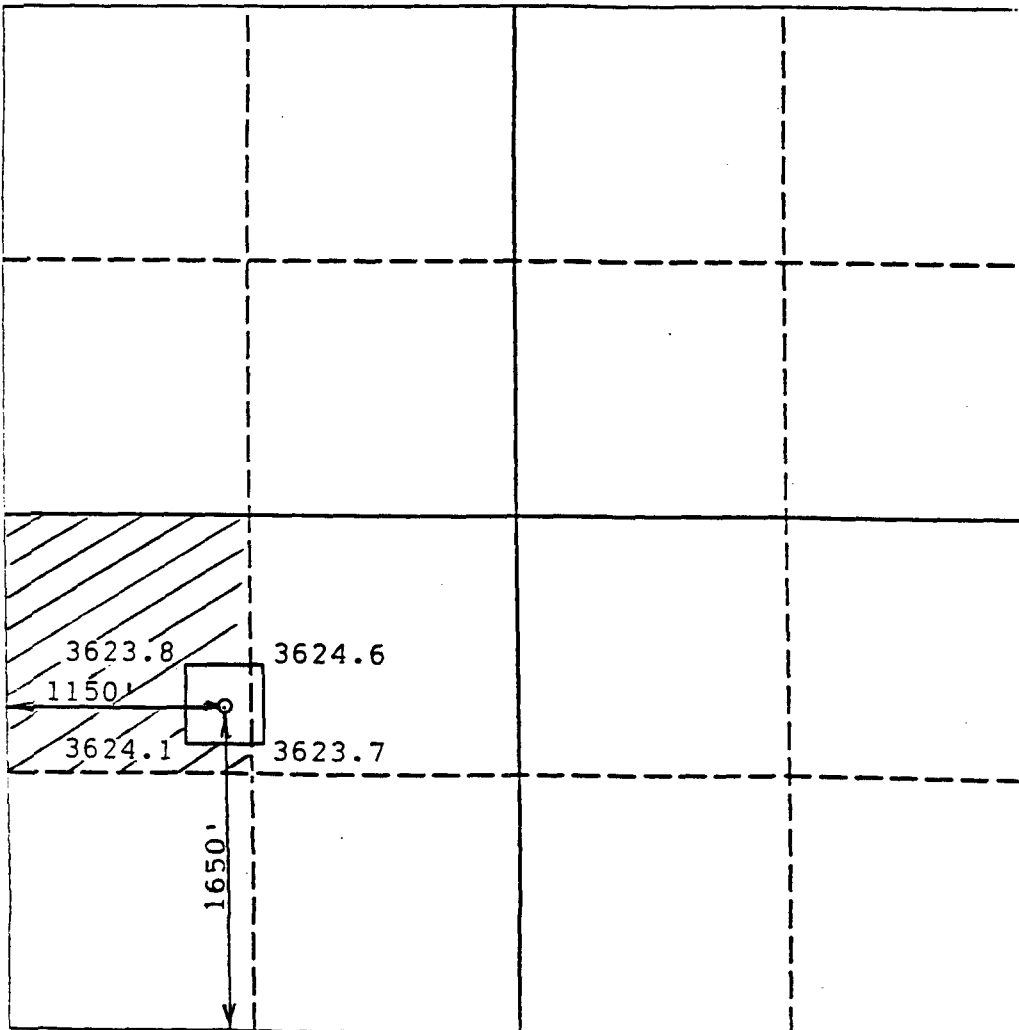
DISTRICT III
1000 Rio Brazos Rd., Aztec, NM 87410

WELL LOCATION AND ACREAGE DEDICATION PLAT

All Distances must be from the outer boundaries of the section

Operator Devon Energy Corporation (Nevada)			Lease East Shugart Unit		Well No. 72
Unit Letter L	Section 35	Township 18 South	Range 31 East	County Eddy	NMTPM
Actual Footage Location of Well: 1650 feet from the South line and 1150 feet from the West line					
Ground level Elev. 3625	Producing Formation Yates-Queen		Pool Shugart (Y-SR-Q-G)	Dedicated Acreage: 40 Acres	

- Outline the acreage dedicated to the subject well by colored pencil or hatchure marks on the plat below.
- If more than one lease is dedicated to the well, outline each and identify the ownership thereof (both as to working interest and royalty).
- If more than one lease of different ownership is dedicated to the well, have the interest of all owners been consolidated by communitization, unitization, force-pooling, etc.?
☐ Yes ☐ No If answer is "yes" type of consolidation _____
If answer is "no" list the owners and tract descriptions which have actually been consolidated. (Use reverse side of this form if necessary.) _____
No allowable will be assigned to the well until all interests have been consolidated (by communitization, unitization, force-pooling, or otherwise) or until a non-standard unit, eliminating such interest, has been approved by the Division.



OPERATOR CERTIFICATION

I hereby certify that the information contained herein is true and complete to the best of my knowledge and belief.

Signature

E.L. Buttross Jr.

Printed Name

E.L. Buttross, Jr.

Position

District Engineer

Company

Devon Energy Corporation

Date

August 9, 1994

SURVEYOR CERTIFICATION

I hereby certify that the well location shown on this plat was plotted from field notes of actual surveys made by me or under my supervision, and that the same is true and correct to the best of my knowledge and belief.


Date Surveyed

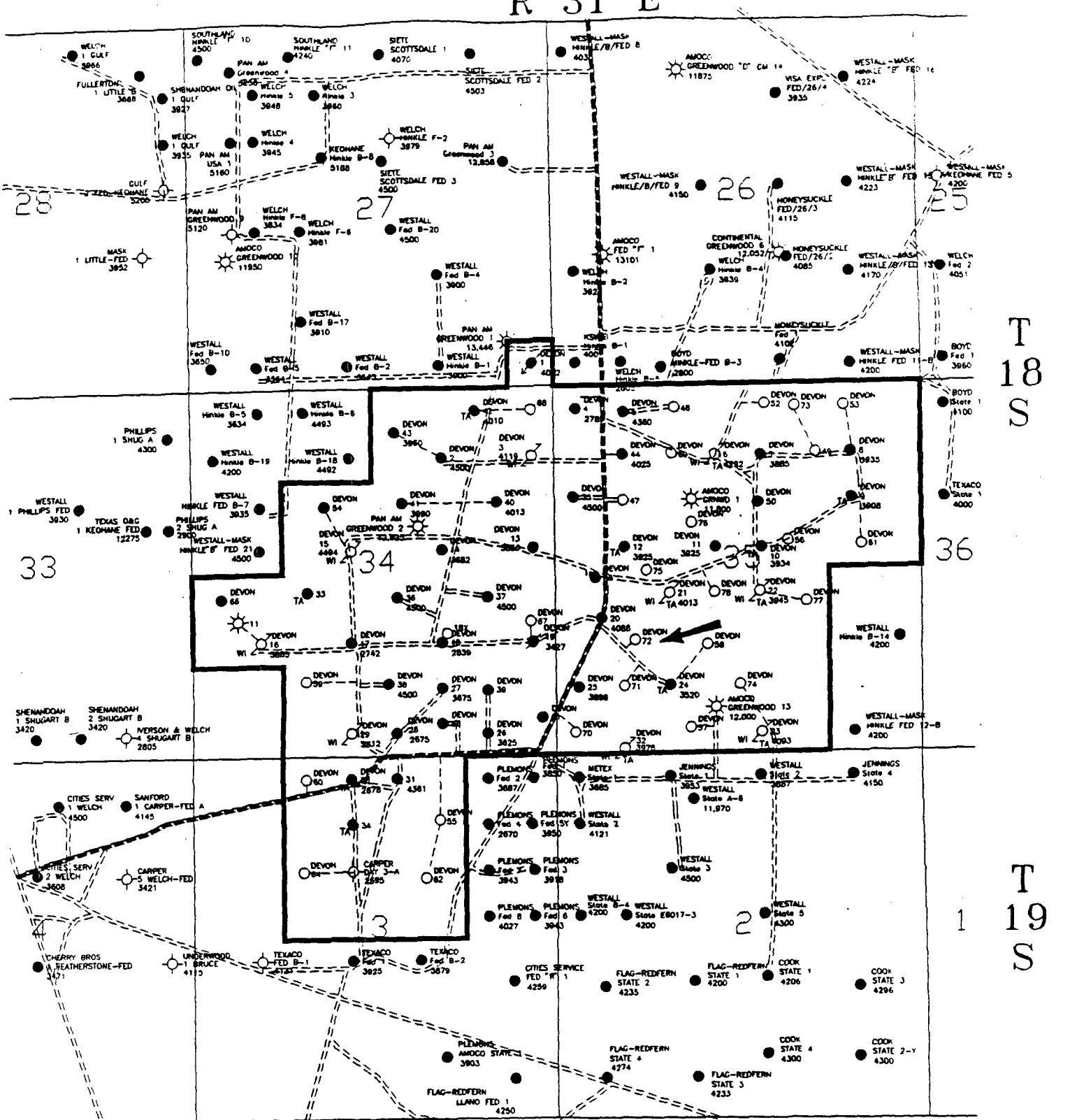
July 1, 1994

Signature & Seal of
Professional Surveyor

P.R. Patton

Certificate No.





T
18
S

T
19
S



EAST SHUGART UNIT
EDDY COUNTY, NEW MEXICO

EXHIBIT 3

N

