

March 2, 1995

OIL CONSERVATION DIVISION
RECEIVED



Chevron

'95 MAR 7 AM 8 52

Administrative Application for
Unorthodox Well Location
East Herradura Bend (Delaware) Oil Pool
Lentini "1" Federal #16
1,040' FSL 2,310' FEL
Section 1, T-23-S, R-28-E,
Eddy County, New Mexico

Chevron U.S.A. Production Company
P.O. Box 1150
Midland, TX 79702

State of New Mexico
Energy, Minerals & Natural Resources Dept.
Oil Conservation Division
P.O. Box 2088
Santa Fe, New Mexico 87504

Attn: Mr. William J. LeMay
Director

NSL-Chev.

Dear Mr. LeMay:

Chevron U.S.A. proposes to drill the Lentini "1" Federal #16 at a non-standard location in the East Herradura Bend (Delaware) Oil Pool. The location of the proposed well is 1,040' FSL 2,310' FEL in Section 1, T-23-S, R-28-E, Eddy County, New Mexico.

The proposed well is moved 50' north of a standard location due to Bureau of Land Management regulations necessitating a minimum of "cut and fill" at federal drilling locations. The standard location, at 990' from the south line, lies on the side of a hill and would require excessive "cut and fill" to build the drilling location. The nearest standard location, without excessive "cut and fill" lies 400' south at 590' from south line and 2,310' from east line. A location 400' to the south would be down structure and potentially non-productive. The proposed non-standard location is completely within the Chevron operated Lentini Federal Lease and therefore will not encroach on any offset operators.

Attached is a map and a Form C-102 plat illustrating the proration unit acreage and well location. If you have any questions, please contact Dave Rittersbacher (915) 687-7114.

Sincerely,

Dave Rittersbacher

Dave Rittersbacher
Sr. Petroleum Geologist
New Mexico Area

/tmdr
15258.DOC

Attachment

cc: NMOCD - Artesia, New Mexico

State of New Mexico

DISTRICT I
P.O. Box 1980, Hobbs, NM 88240

State of New Mexico
Energy, Minerals and Natural Resources Department

Form C-102
Revised February 10, 1994
Instruction on back
Submit to Appropriate District Office
State Lease - 4 Copies
Fee Lease - 3 Copies

DISTRICT II
P.O. Drawer DD, Artesia, NM 88210

OIL CONSERVATION DIVISION

DISTRICT III
1000 Rio Brazos Rd., Aztec, NM 87410

P.O. Box 2088
Santa Fe, New Mexico 87504-2088

☐ AMENDED REPORT

WELL LOCATION AND ACREAGE DEDICATION PLAT

API Number	Pool Code	Pool Name
Property Code	Property Name LENTINI 1 FEDERAL	Well Number 16
OGRID No.	Operator Name CHEVRON U.S.A. INC.	Elevation 3062

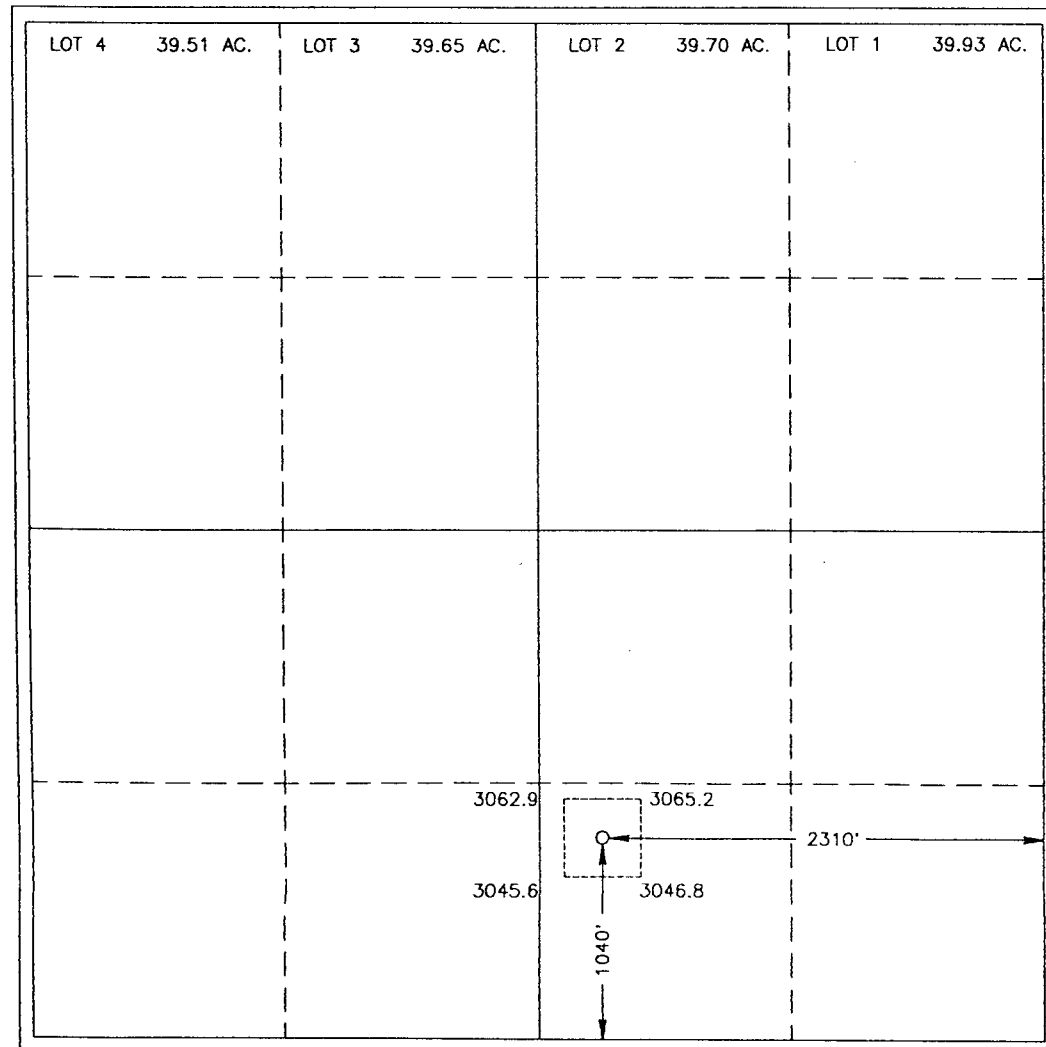
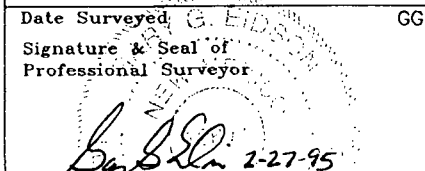
Surface Location

UL or lot No.	Section	Township	Range	Lot Idn	Feet from the	North/South line	Feet from the	East/West line	County
0	1	23 S	28 E		1040	SOUTH	2310	EAST	EDDY

Bottom Hole Location If Different From Surface

UL or lot No.	Section	Township	Range	Lot Idn	Feet from the	North/South line	Feet from the	East/West line	County
Dedicated Acres	Joint or Infill	Consolidation Code	Order No.						


NO ALLOWABLE WILL BE ASSIGNED TO THIS COMPLETION UNTIL ALL INTERESTS HAVE BEEN CONSOLIDATED
OR A NON-STANDARD UNIT HAS BEEN APPROVED BY THE DIVISION

LOT 4 39.51 AC.	LOT 3 39.65 AC.	LOT 2 39.70 AC.	LOT 1 39.93 AC.
			
OPERATOR CERTIFICATION <i>I hereby certify the the information contained herein is true and complete to the best of my knowledge and belief.</i> Signature _____ Printed Name _____ Title _____ Date _____			
SURVEYOR CERTIFICATION <i>I hereby certify that the well location shown on this plat was plotted from field notes of actual surveys made by me or under my supervision and that the same is true and correct to the best of my belief.</i> FEBRUARY 16, 1995 Date Surveyed _____ GGE Signature & Seal of Professional Surveyor  W.O. Num. 95-11-1210 Certificate No. JOHN W. WEST, 676 RONALD J. EIDSON, 3239 GARY G. EIDSON, 12641			

Scale 1:36000.

COUNTY Eddy POOL East Herradura Bend Delaware

TOWNSHIP 23 South RANGE 28 East NMPM



Description: NW/4 Sec. 2 (R-8129, 3-14-86)

Ext: NE/4 Sec. 2 (R-9771, 11-19-92) Ext: NE/4 Sec. 2 (R-9884, 4-26-93)

Ext: SE/4 Sec. 2 (R-9938, 8-17-93) Ext: NW/4 Sec. 1 (R-10042, 12-28-93)

Ext: NE/4 Sec. 1 (R-10124, 5-31-94)