

OIL CONSERVATION DIVISION
RECEIVED



Chevron

'95 MAR 3 AM 8 52

March 1, 1995
Midland, Texas

Chevron U.S.A. Production Company
P.O. Box 1150
Midland, TX 79702

Administrative Application for
Unorthodox Well Location
White City-Wolfcamp
1,650' FNL & 1,650' FWL
Section 01, T-25-S, R-26-E
Eddy County, New Mexico

State of New Mexico
Energy, Minerals & Natural Resources Dept.
Oil Conservation Division
P.O. Box 2088
Santa Fe, New Mexico 87504

Attn: Mr. William J. LeMay - Director


Dear Mr. LeMay:

Chevron U.S.A. Production Company has recompleted the **Marquardt Federal #1** in the Wolfcamp. Chevron hopes to dually complete this well with the White City Penn latter this year. It currently makes approximately 1,000 mcf/d from the Wolfcamp.

The captioned well was originally drilled to a legal location in the White City Penn Field; however, it is unorthodox for its current completion in the Wolfcamp in that it is less than 1,980' from the end boundary of its dedicated proration unit (SWR 104 B.II.(a)). We respectfully request approval of this unorthodox gas well location of 1,650' FNL & 1,650' FWL, Section 1, T-25-S, R-26-E thus allowing Chevron to continue producing from the Wolfcamp formation in its **Marquardt Federal #1** well.

A copy of this administrative application is being provided to offset operators via Certified Mail. Attached is a commercial map, and Form C-102 plats which show the locations of the wells in the section. Finally, copies of the letters to our offset operators are also attached.

Your prompt consideration of this administrative application for the subject unorthodox gas well location will be greatly appreciated.



If you have any questions, or if you require further information, please contact Brian Huzzey at (915) 687-7398.

Sincerely,

Brian H. Huzzey
Petroleum Engineer

/tmdr
15270.DOC

cc: NMOCD - Artesia, New Mexico

bcc: A. W. Bohling/J. K. Ripley
M. K. Deberry
N. V. Mouser
Central Files - Lease and Wells Files

CHEVRON U.S.A INC.

Marquardt Federal Lease
Well No. 1

Administrative Application for
Unorthodox Well Location
White City-Wolfcamp
1,650' FNL & 1,650' FWL
Section 01, T-25S, R26E
Eddy County, New Mexico

OFFSET OPERATORS (Pennsylvanian)

American National Petroleum Company
5847 San Felipe, Ste. 700
Houston, TX 77057

Murchison Oil & Gas Inc.
1445 Ross Ave., Ste. 5300
Dallas, TX 75202

Marquardt Federal Lease
Well No. 1

<p>Murchison 046 to 11782 HBC F38 Wood Fed. 5.2 W. Smith & W. Moore 35 MW Fed. 9-1-82 10 11782 Murchison 046, 1/2 10 11782 Redstone 066 HBP 10 11782 0441951 U.S.</p>	<p>Gossing Joke-St. TD1955 to Morrow form (D.C. Chappell, etal) K-4593 American Natl. Petr. 36 10.7 Mil. 8P72 Joke-St. State</p>	<p>Yates Fed. et al H-1-94 02871 800 HNG Oil Comp. Fed. TD12 200 D/A 8-8-74 Yates Fed. 11-1-79 T812 Humble 00-1195 TD1406 D/A 2-8-80 Yates Fed. 11-1-96 66910</p>
<p>Murchison 046 L-89C 2 2 Mi. 046 L-0821 2 Ogden-St. State</p>	<p>Chevron M124 320436 HBP 4.5 Mi. (Gulf) Marquardt-Fed. (1978) (LSM13, 2) "Marquardt-Fed" U.S.</p>	<p>CHEVRON 9-7-76 06897 320436 M.D. Wolf 11-1-96 66910 6</p>
<p>Matador Oper. 14468 Gulf Jennings TO 2187 D/A 8-8-83 Matador & Rich Oper. (H. Fosken) (1757) Gryberg-Fed. Gryberg-Fed. Reach, et al Gates TD2187 U.S. "Fosken-Fed"</p>	<p>(Henson Oil) 14114 to 2500 320436 HBP 2 2.9 Mi. ORRI to 250012 Full Below Hanson Gulf-Fed "Marquardt-Fed" DeLisc. U.S.</p>	<p>CHEVRON 32167 6000 M.D. Wolf 11-1-96 66910 NABURG CHEVRON 32167 6000 R.N. Enfield Mono Lease TD1970 U.S.</p>

District I
PO Box 1988, Hobbs, NM 88241-1988
District II
PO Drawer DD, Artesia, NM 88211-8719
District III
1000 Rio Brazos Rd., Aztec, NM 87410
District IV
PO Box 2088, Santa Fe, NM 87504-2088

State of New Mexico
Energy, Minerals & Natural Resources Department

OIL CONSERVATION DIVISION
PO Box 2088
Santa Fe, NM 87504-2088

Form C-102
Revised February 10, 1994
Instructions on back
Submit to Appropriate District Office
State Lease - 4 Copies
Fee Lease - 3 Copies

☐ AMENDED REPORT

WELL LOCATION AND ACREAGE DEDICATION PLAT

API Number 30-015-22674		Pool Code 87280	Pool Name White City
Property Code 2679	Property Name Marguardt Federal		Well Number 1
OGRID No. 4323	Operator Name Chevron U.S.A., Inc.		Elevation 3326' GL

10 Surface Location

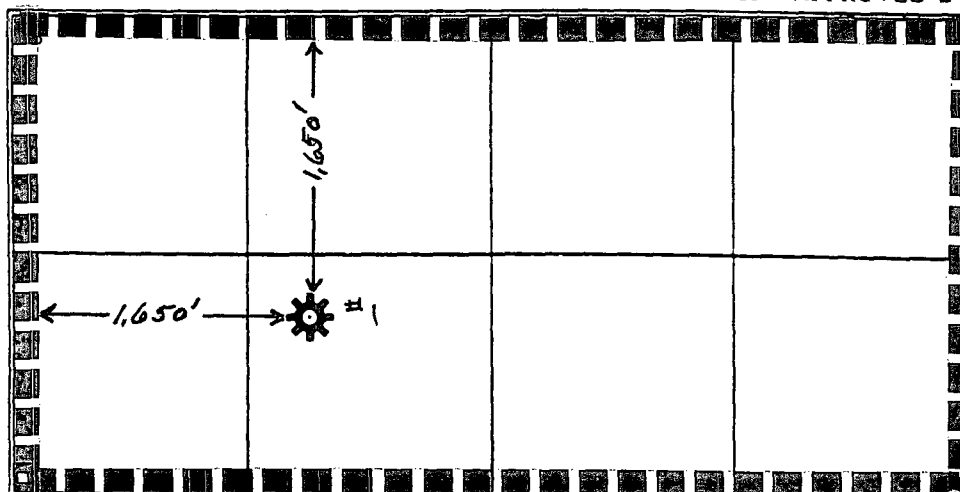
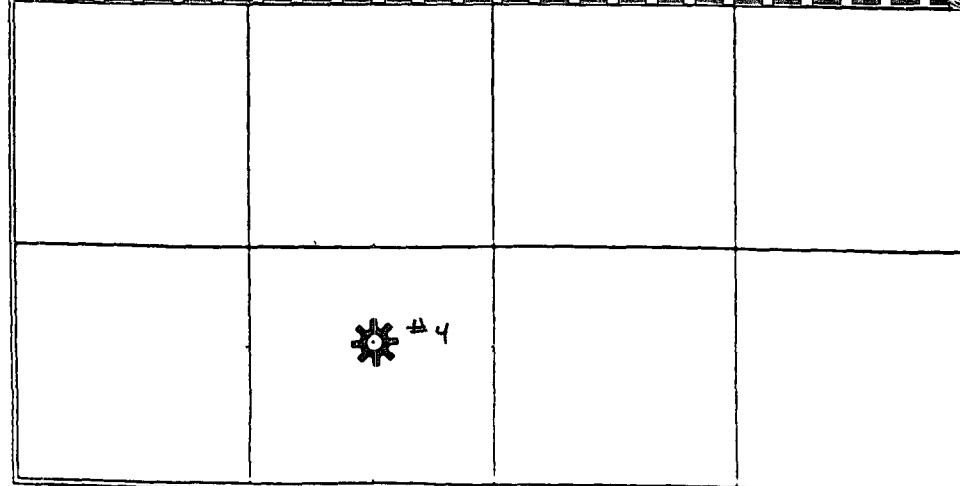
UL or lot no. F	Section 12	Township 25S	Range 26E	Lot Idn	Feet from the 1650	North/South line North	Feet from the 1650	East/West line West	County Eddy
--------------------	---------------	-----------------	--------------	---------	-----------------------	---------------------------	-----------------------	------------------------	----------------

11 Bottom Hole Location If Different From Surface

UL or lot no.	Section	Township	Range	Lot Idn	Feet from the	North/South line	Feet from the	East/West line	County
---------------	---------	----------	-------	---------	---------------	------------------	---------------	----------------	--------

12 Ductile 1 Acres 320	13 Joint or Infill	14 Consolidation Code	15 Order No.
---------------------------	--------------------	-----------------------	--------------

NO ALLOWABLE WILL BE ASSIGNED TO THIS COMPLETION UNTIL ALL INTERESTS HAVE BEEN CONSOLIDATED
OR A NON-STANDARD UNIT HAS BEEN APPROVED BY THE DIVISION

				17 OPERATOR CERTIFICATION I hereby certify that the information contained herein is true and complete to the best of my knowledge and belief. Signature: <u>Brian H. Huzzey</u> Printed Name: <u>Brian H. Huzzey</u> Title: <u>Petroleum Engr</u> Date: <u>3-1-95</u>	
				18 SURVEYOR CERTIFICATION I hereby certify that the well location shown on this plat was plotted from field notes of actual surveys made by me or under my supervision, and that the same is true and correct to the best of my belief. Date of Survey: Signature and Seal of Professional Surveyer: Certificate Number:	



Chevron

March 1, 1995
Midland, Texas

Chevron U.S.A. Production Company
P.O. Box 1150
Midland, TX 79702

Administrative Application for
Unorthodox Well Location
White City-Wolfcamp
1,650' FNL & 1,650' FWL
Section 01, T-25-S, R-26-E
Eddy County, New Mexico

American National Petroleum Company
5847 San Felipe
Suite 700
Houston, TX 77057

Gentlemen:

Chevron U. S. A. Production Company is notifying you of its application for Administrative approval of an unorthodox plug back as described above and in the attached documents.

Please call me at (915) 687-7398 if you have any questions.

Sincerely,

A handwritten signature in black ink, appearing to read "Brian H. Huzzey".

Brian H. Huzzey
Petroleum Engineer

/tmdr
15270.DOC

Attachments



Chevron

March 1, 1995
Midland, Texas

Chevron U.S.A. Production Company
P.O. Box 1150
Midland, TX 79702

Administrative Application for
Unorthodox Well Location
White City-Wolfcamp
1,650' FNL & 1,650' FWL
Section 01, T-25-S, R-26-E
Eddy County, New Mexico

Murchison Oil & Gas Inc.
1445 Ross Ave.
Suite 5300
Dallas, TX 75202

Gentlemen:

Chevron U. S. A. Production Company is notifying you of its application for Administrative approval of an unorthodox plug back as described above and in the attached documents.

Please call me at (915) 687-7398 if you have any questions.

Sincerely,

A handwritten signature in cursive script, reading "Brian H. Huzzey".

Brian H. Huzzey
Petroleum Engineer

/smdr
15270.DOC

Attachments

CMD :
OG5SECT

ONGARD
INQUIRE LAND BY SECTION

03/07/95 13:43:46
OGOMES -EMEE
PAGE NO: 1

Sec : 01 Twp : 25S Rng : 26E Section Type : NORMAL

4 40.21 Federal owned	3 40.15 Federal owned	2 40.09 Federal owned	1 40.03 Federal owned
E 40.00 Federal owned	F 40.00 Federal owned A	G 40.00 Federal owned	H 40.00 Federal owned

PF01 HELP
PF07 BKWD

PF02
PF08 FWD

PF03 EXIT
PF09 PRINT

PF04 GoTo
PF10 SDIV

PF05
PF11

PF06
PF12

12
15
21
48

CMD :
OG6IWCM

ONGARD
INQUIRE WELL COMPLETIONS

03/07/95 13:44:40
OGOMES -EMEE

API Well No : 30 15 22674 Eff Date : 05-01-1979 WC Status : A
Pool Idn : 87280 WHITE CITY;PENN (GAS)
OGRID Idn : 4323 CHEVRON U S A INC
Prop Idn : 2679 MARQUARDT FEDERAL

Well No : 001
GL Elevation: 3326

	U/L	Sec	Township	Range	North/South	East/West	Prop/Act (P/A)
	---	---	-----	-----	-----	-----	-----
B.H. Locn : F	1	25S	26E	FTG	999 F S	FTG 999 F E	P
Lot Identifier:							
Dedicated Acre: 640.00							
Lease Type : F							
Type of consolidation (Comm, Unit, Forced Pooling - C/U/F/O) :							

M0025:Enter PF keys to scroll

PF01 HELP	PF02	PF03 EXIT	PF04 GoTo	PF05	PF06
PF07	PF08	PF09	PF10 NEXT-WC	PF11 HISTORY	PF12 NXTREC