

OIL CONSERVATION DIVISION
RECEIVED



Chevron

125 MS - 7 AM 8 52

February 22, 1995
Midland, Texas

Chevron U.S.A. Production Company
P.O. Box 1150
Midland, TX 79702

Administrative Application For
Creation of a Standard 160 Acre
Blinebry Gas Pool Proration Unit
and Non-Standard Gas Well Location
Hugh No. 7
Blinebry Oil and Gas Pool
660' FNL AND 2310' FWL
Section 14, T22S, R37E
Lea County, New Mexico

Receive 3-7-95
Suspense date
3-27-95

State of New Mexico
Energy, Minerals & Natural Resources Dept.
Oil Conservation Division
P.O. Box 2088
Santa Fe, New Mexico 87504

Attention: Mr. William J. LeMay - Director

Gentlemen:


Chevron U.S.A. Inc. respectfully requests administrative approval for the creation of a standard 160 acre Blinebry Gas proration unit in the NW/4 of Sec. 14, T22S, R37E and approval of an non-standard gas well location.

After acid work, well No. 7 should now be classified as a gas well per the recent GOR test (copy attached). Chevron's intent is to form a 160 acre standard gas proration unit. Well # 7 is located at 660' FNL and 2310' FWL, Unit C, Section 14, T22S, R37E, NMPM, Lea County, New Mexico. Well No. 7 is non-standard as it is 330' from a quarter line and not the section line.

Attached is a plat outlining the proration unit with the location of well No. 7 and a map showing the offset properties and wells.

Chevron U.S.A. Inc. requests that administrative approval of this request be granted. If additional information is required, please contact Lloyd Trautman at (915) 687-7152.

Sincerely,

A handwritten signature in cursive script, reading "Lloyd V. Trautman".

L. V. Trautman
Sr. Petroleum Engineer
New Mexico Area

Attachments

cc: NMOCD - Hobbs
C.O. Blake
J.K. Ripley/PRU File
R.E. Green
J. Howard
Central Files - Lease and Well Files



Chevron

February 22, 1995
Midland, Texas

Chevron U.S.A. Production Company
P.O. Box 1150
Midland, TX 79702

Administrative Application For
Creation of a Standard 160 Acre
Blinebry Gas Pool Proration Unit
and Non-Standard Gas Well Location
Hugh No. 7
Blinebry Oil and Gas Pool
660' FNL AND 2310' FWL
Section 14, T22S, R37E
Lea County, New Mexico

Oryx Energy Company
Box 2880
Dallas, TX 75221

Attached is a copy of an Administrative Application for approval of a standard 160 acre Blinebry Gas Proration Unit and an non-standard Blinebry gas well location.

After an acid treatment, well No. 7 on the Hugh lease should now be classified as a gas well. Chevron is proposing to use the NW/4 of Section 14, T22S, R37E to form a 160 acre gas proration unit.

If you have any questions about this application, please contact Lloyd Trautman at (915) 687-7152.

Sincerely,

L.V. Trautman
Sr. Petroleum Engineer
New Mexico Area

/tmdr
15221.DOC

Attachments

cc: Central Files-Lease and Well Files



Chevron

February 22, 1995
Midland, Texas

Chevron U.S.A. Production Company
P.O. Box 1150
Midland, TX 79702

Administrative Application For
Creation of a Standard 160 Acre
Blinebry Gas Pool Proration Unit
and Non-Standard Gas Well Location
Hugh No. 7
Blinebry Oil and Gas Pool
660' FNL AND 2310' FWL
Section 14, T22S, R37E
Lea County, New Mexico

J. H. Hendrix Corp.
223 Wall
Suite 525
Midland, TX 79701

Attached is a copy of an Administrative Application for approval of a standard 160 acre Blinebry Gas Proration Unit and an non-standard Blinebry gas well location.

After an acid treatment, well No. 7 on the Hugh lease should now be classified as a gas well. Chevron is proposing to use the NW/4 of Section 14, T22S, R37E to form a 160 acre gas proration unit.

If you have any questions about this application, please contact Lloyd Trautman at (915) 687-7152.

Sincerely,

L.V. Trautman
Sr. Petroleum Engineer
New Mexico Area

/tmdr
15221.DOC

Attachments

cc: Central Files-Lease and Well Files

District I
PO Box 1988, Hobbs, NM 88241-1988
District II
PO Drawer DD, Artesia, NM 88211-0719
District III
1000 Rio Brazos Rd., Aztec, NM 87410
District IV
PO Box 2088, Santa Fe, NM 87504-2088

State of New Mexico
Energy, Minerals & Natural Resources Department

OIL CONSERVATION DIVISION
PO Box 2088
Santa Fe, NM 87504-2088

Form C-102
Revised February 10, 1994
Instructions on back
Submit to Appropriate District Office
State Lease - 4 Copies
Fee Lease - 3 Copies

☐ AMENDED REPORT

WELL LOCATION AND ACREAGE DEDICATION PLAT

API Number 30-025-10264		Pool Code 72480	Pool Name Blinebry Oil & Gas
Property Code	Property Name Hugh		Well Number 7
OGRID No.	Operator Name Chevron USA Inc		Elevation

¹⁰ Surface Location

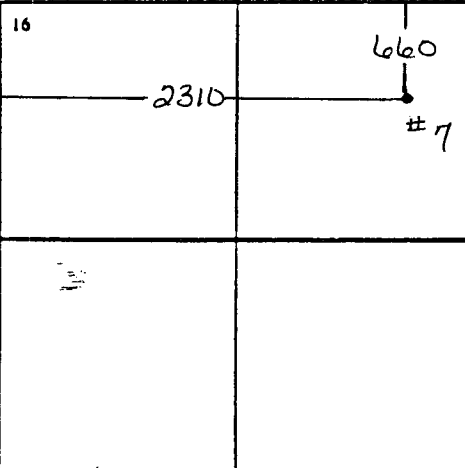
UL or lot no.	Section	Township	Range	Lot Ida	Feet from the	North/South line	Feet from the	East/West line	County
C	14	22S	37E		660	North	2310	West	Lea

¹¹ Bottom Hole Location If Different From Surface

UL or lot no.	Section	Township	Range	Lot Ida	Feet from the	North/South line	Feet from the	East/West line	County

¹² Ductile	¹³ Acres	¹⁴ Joint or Infill	¹⁵ Consolidation Code	¹⁶ Order No.
160	N			

NO ALLOWABLE WILL BE ASSIGNED TO THIS COMPLETION UNTIL ALL INTERESTS HAVE BEEN CONSOLIDATED
OR A NON STANDARD UNIT HAS BEEN APPROVED BY THE DIVISION

<div>16</div> 	<div>17 OPERATOR CERTIFICATION</div> <p>I hereby certify that the information contained herein is true and complete to the best of my knowledge and belief.</p> <p><i>L.V. Trautman</i> Signature L.V. Trautman Printed Name Sr. Pet Eng Title 2/22/95 Date</p>	
	<div>18 SURVEYOR CERTIFICATION</div> <p>I hereby certify that the well location shown on this plat was plotted from field notes of actual surveys made by me or under my supervision, and that the same is true and correct to the best of my belief.</p> <p>Date of Survey Signature and Seal of Professional Surveyor:</p>	
	Certificate Number	



STATE OF NEW MEXICO
ENERGY, MINERALS AND NATURAL RESOURCES DEPARTMENT

OIL CONSERVATION DIVISION
HOBBS DISTRICT OFFICE

OIL CONSERVATION DIVISION
RECEIVED
95 MAR 3 AM 8 52

BRUCE KING
GOVERNOR

2/28/95

POST OFFICE BOX 1980
HOBBS, NEW MEXICO 88241-1980
(505) 393-6161

OIL CONSERVATION DIVISION
P. O. BOX 2088
SANTA FE, NEW MEXICO 87501

RE: Proposed:

MC _____
DHC _____
NSL _____
NSP X _____
SWD _____
WFX _____
PMX _____

Gentlemen:

I have examined the application for the:

Chevron USA Inc Hugh #7-C 14-225-37e
Operator Lease & Well No. Unit S-T-R

and my recommendations are as follows:

OK

Yours very truly,

Jerry Sexton
Supervisor, District 1

/ed

**STATE OF NEW MEXICO
ENERGY, MINERALS, AND NATURAL RESOURCES DEPARTMENT**

**SUBMIT 2 COPIES TO
APPROPRIATE DISTRICT OFFICE**

ISTRICT 1 -

P.O. BOX 1980, HOBBS NM 88240

ISTRICT 11 -

U. S. DRAWER DD, ARTESIA, NM 80210

EXHIBIT III -

000 RIO BRAZOS RD., AZTEC, NM 87410

OPERATOR: CHEVRON U.S.A. INC.

ADDRESS: P.O. BOX 688 EUNICE, NEW MEXICO 88231

POOL Shweby COUNTY Lea
TYPE(X) SCH

COMPLETION

GAS-OIL RATIO TEST

[illegible]

INSTRUCTIONS:

DURING GAS-OIL RATIO TEST, EACH WELL SHALL BE PRODUCED AT A RATE NOT EXCEEDING THE TOP UNIT ALLOWABLE FOR THE POOL IN WHICH THE WELL IS LOCATED BY MORE THAN 25 PERCENT. OPERATOR IS ENCOURAGED TO TAKE ADVANTAGE OF THIS 25 PERCENT TOLERANCE IN ORDER THAT WELL CAN BE ASSIGNED INCREASED ALLOWABLES WHEN AUTHORIZED BY THE DIVISION. GAS VOLUMES MUST BE REPORTED IN MCF AT 15.075 PSIA AND A TEMPERATURE OF 60 DEGREES F. SPECIFIC GRAVITY BASE WILL BE 0.60. REPORT CASING PRESSURE IN LIEU OF TUBING PRESSURE FOR ANY WELL PRODUCING THROUGH CASING. (SEE RULE 301 RULE 1116 AND APPROPRIATE POOL RULES.)

I HEREBY CERTIFY THAT THE ABOVE INFORMATION IS TRUE AND COMPLETE TO THE BEST OF MY KNOWLEDGE AND BELIEF.

KNOWLEDGE AND BELIEF.

A. Alexander

200-211-1111

SIGNATURE R. L. ALEXANDER PRODUCTION
PRINTED NAME AND TITLE 599-8772-SPECIALIST
DATE 02-23-95 TELEPHONE NO. _____

CMD :
OG6IWCM

ONGARD
INQUIRE WELL COMPLETIONS

03/23/95 16:33:37
OGOMES -EMDV

API Well No : 30 25 10264 Eff Date : 01-01-1900 WC Status : A
Pool Idn : 6660 BLINEBRY OIL AND GAS
OGRID Idn : 4323 CHEVRON U S A INC
Prop Idn : 2641 HUGH

Well No : 007
GL Elevation: 99999

	U/L	Sec	Township	Range	North/South	East/West	Prop/Act (P/A)
	---	---	-----	-----	-----	-----	-----
B.H. Locn : C	14	22S	37E	FTG	999 F S	FTG 999 F E	P
Lot Identifier:							
Dedicated Acre: 40.00							
Lease Type : P							
Type of consolidation (Comm, Unit, Forced Pooling - C/U/F/O) :							

M0025: Enter PF keys to scroll

PF01 HELP	PF02	PF03 EXIT	PF04 GoTo	PF05	PF06
PF07	PF08	PF09	PF10 NEXT-WC	PF11 HISTORY	PF12 NXTREC



NEW MEXICO ENERGY, MINERALS
& NATURAL RESOURCES DEPARTMENT

OIL CONSERVATION DIVISION
2040 South Pacheco Street
Santa Fe, New Mexico 87505
(505) 827-7131

April 22, 1996

Chevron U.S.A. Production Company
P.O. Box 1150
Midland, Texas 79702

Attention: Michelle L. LeVan

Re: Reclassification of the Hugh Well No. 7 (API No. 30-025-10264), located 660 feet from the North line and 2310 feet from the West line (Unit C) of Section 14, Township 22 South, Range 37 East, NMPM, Blinebry Oil and Gas Pool, Lea County, New Mexico, from a Blinebry "gas" well to a Blinebry "oil" well.

Dear Ms. LeVan:

Reference is made to your letter dated March 25, 1996, review of this matter indicates that the subject reclassification is covered under **Rules 2(a)2 and 2(b)2** of the "*General Rules for the Prorated Gas Pools of New Mexico/Special Rules and Regulations for the Blinebry Oil and Gas Pool*", as promulgated by Division Order No. R-8170, as amended, whereby Blinebry "oil" wells are spaced on 40-acres and locations shall be no nearer than 330 feet to the outer boundary of said 40-acre tract. The location of the Hugh Well No. 7 and dedicated 40-acre unit are both considered to be "standard" and no further action by the Division will be necessary.

Division Administrative Order NSL-3508, dated March 27, 1995, which approved this well as an unorthodox Blinebry "gas" well location within a standard 160-acre gas spacing and proration unit for said pool, is hereby placed abeyance until further notice.

Sincerely,

Michael E. Stogner
Chief Hearing Officer/Engineer

cc: Oil Conservation Division - Hobbs
File: NSL-3508

OIL CONSERVATION DIVISION
RECEIVED

'96 MAR 29 AM



Chevron

March 25, 1996

Chevron U.S.A. Production Company
P.O. Box 1150
Midland, TX 79702

Administrative Application for
Reclassification from Gas to Oil Well,
Standard Oil Proration Unit,
Non-Standard Oil Well Location,
Blinebry Oil & Gas Pool,
Hugh No. 7
660' FNL, 2310' FWL, Unit C,
Section 14, T22S, R37E
Lea County, New Mexico

State of New Mexico
Energy, Minerals & Natural Resources Dept.
Oil Conservation Division
2040 South Pacheco
Santa Fe, New Mexico 87505

Attention: Mr. William J. LeMay - Director

Dear Mr. LeMay:


Chevron U.S.A. Inc. respectfully requests administrative approval to reclassify the Hugh No. 7 as a non-standard Blinebry oil well location, and creation of a 40-acre standard proration unit.

Hugh No. 7 needs to be reclassified as an oil well, per OCD guidelines, as the GOR has fallen below 50,000 to 1. A standard 40 acre proration unit is proposed to be dedicated to the No. 7. The location of the proposed proration unit is the NE/4 NW/4, Section 14, T22S, R37E. Well No. 7 is located at 660' FNL and 2310' FEL in Section 14, T22S, R37E, Lea County, New Mexico.

A copy of this administrative application is being provided to our offset operators via Certified Mail. Attached is a commercial map and a Form C-102 plat illustrating the proration unit acreage and well location. Also included is a copy of the letter sent to our offset operators.

If you have any questions, or if you require further information, please contact Michelle LeVan at (915) 687-7307.

Sincerely,

A handwritten signature in cursive script, appearing to read "M. L. LeVan".

M. L. LeVan

New Mexico Area, Petroleum Engineer

/trk

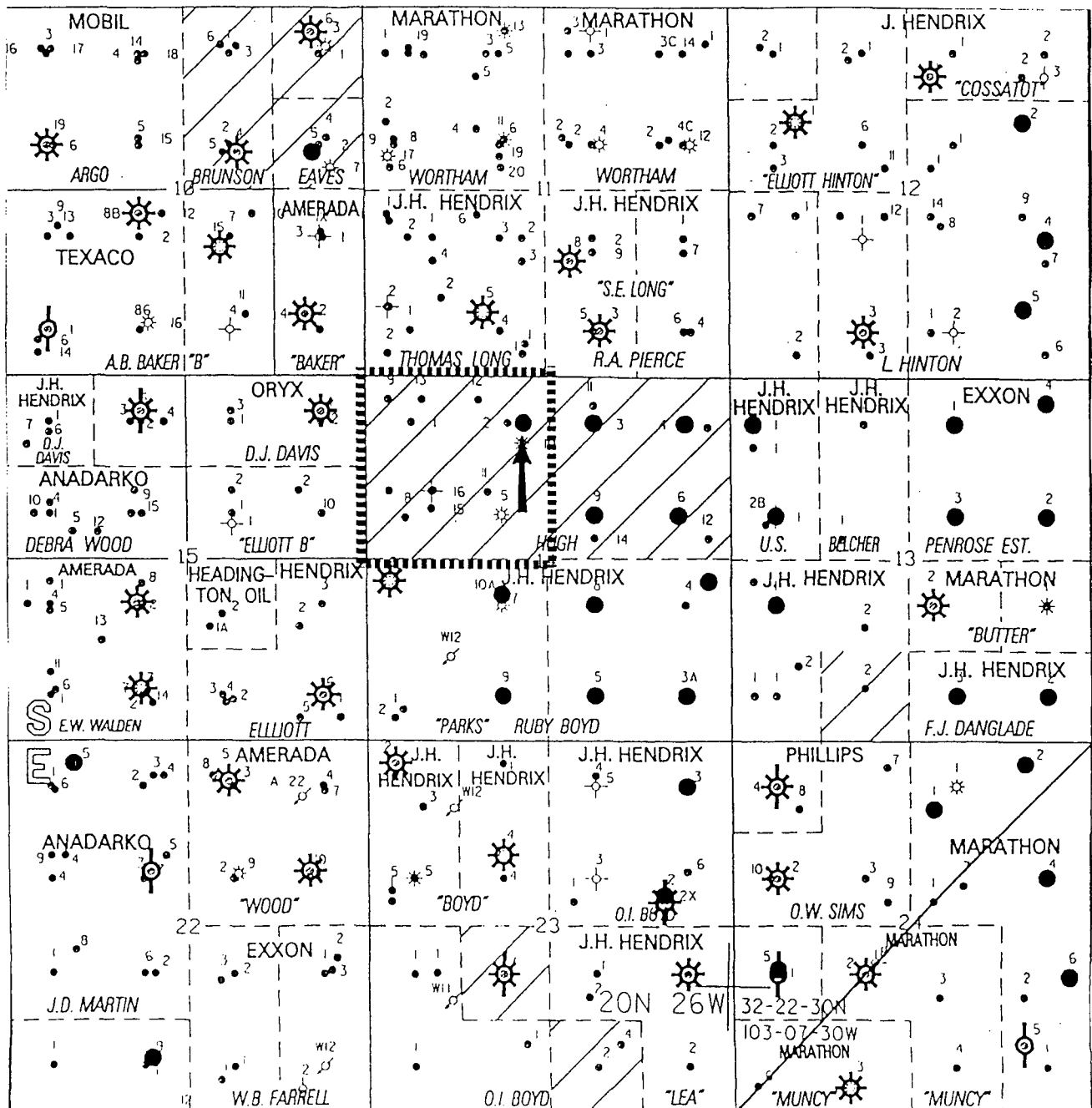
u:\gp_nm\eunice_b\projects\hugh\#07\reclas#7.doc

Attachments

cc: NMOCD - Hobbs, New Mexico
C. O. Blake
S. J. Gray
S. S. Cooper
J. K. Ripley
J. A. Howard
Central Files - Lease and Well Files

CHEVRON U.S.A. INC.

Administrative Application for
Reclassification from Gas to Oil Well,
Standard Oil Proration Unit,
Non-Standard Oil Well Location,
Blinebry Oil & Gas Pool,
Hugh No. 7
660' FNL and 2310' FEL, Unit C,
Section 14, T22S, R37E
Lea County, New Mexico



District I
PO Box 1988, Hobbs, NM 88241-1988
District II
PO Drawer DD, Artesia, NM 88211-0719
District III
1000 Rio Brazos Rd., Aztec, NM 87410
District IV
PO Box 2088, Santa Fe, NM 87504-2088

State of New Mexico
Energy, Minerals & Natural Resources Department

OIL CONSERVATION DIVISION
PO Box 2088
Santa Fe, NM 87504-2088

Form C-102
Revised February 10, 1994
Instructions on back
Submit to Appropriate District Office
State Lease - 4 Copies
Fee Lease - 3 Copies

☐ AMENDED REPORT

WELL LOCATION AND ACREAGE DEDICATION PLAT

API Number 30-025-10264		Pool Code 06660	Pool Name Blinebry Oil & Gas
Property Code 2641	Property Name Hugh		Well Number 7
OGRID No. 4323	Operator Name Chevron U.S.A. Inc.		Elevation

10 Surface Location

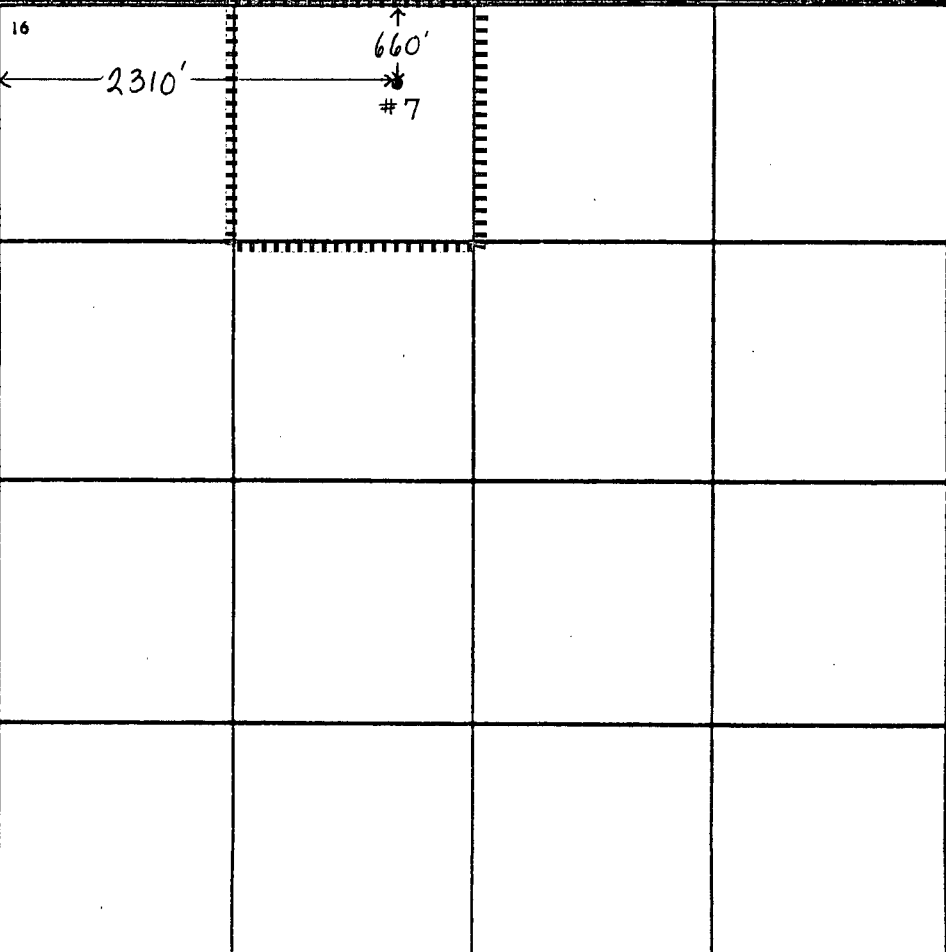
UL or lot no. C	Section 14	Township 22S	Range 37E	Lot Idn	Feet from the 660'	North/South line N	Feet from the 2310'	East/West line W	County Lea
--------------------	---------------	-----------------	--------------	---------	-----------------------	-----------------------	------------------------	---------------------	---------------

11 Bottom Hole Location If Different From Surface

UL or lot no.	Section	Township	Range	Lot Idn	Feet from the	North/South line	Feet from the	East/West line	County
---------------	---------	----------	-------	---------	---------------	------------------	---------------	----------------	--------

12 District 40	13 Acres	14 Joint or Infill	15 Consolidation Code	16 Order No.
-------------------	----------	--------------------	-----------------------	--------------

NO ALLOWABLE WILL BE ASSIGNED TO THIS COMPLETION UNTIL ALL INTERESTS HAVE BEEN CONSOLIDATED
OR A NON-STANDARD UNIT HAS BEEN APPROVED BY THE DIVISION

	17 OPERATOR CERTIFICATION I hereby certify that the information contained herein is true and complete to the best of my knowledge and belief. Signature: <u>Tanya Kerley</u> Printed Name: <u>Tanya Kerley</u> Title: <u>Office Assistant</u> Date: <u>3-25-96</u>
	18 SURVEYOR CERTIFICATION I hereby certify that the well location shown on this plat was plotted from field notes of actual surveys made by me or under my supervision, and that the same is true and correct to the best of my belief. Date of Survey: Signature and Seal of Professional Surveyor: Certificate Number:

CHEVRON U.S.A. INC.

Administrative Application for
Reclassification from Gas to Oil Well,
Standard Oil Proration Unit,
Non-Standard Oil Well Location,
Blinebry Oil & Gas Pool,
Hugh No. 7
660' FNL and 2310' FEL, Unit C,
Section 14, T22S, R37E
Lea County, New Mexico

OFFSET OPERATORS

John H. Hendrix Corporation
P. O. Box 3040
Midland, Texas 79702-3040

Oryx Energy Company
Box 2880
Dallas, Texas 75221

March 25, 1996



Chevron

Administrative Application for
Reclassification from Gas to Oil Well,
Standard Oil Proration Unit,
Non-Standard Oil Well Location,
Blinebry Oil & Gas Pool,
Hugh No. 7
660' FNL and 2310' FEL, Unit C,
Section 14, T22S, R37E
Lea County, New Mexico

Chevron U.S.A. Production Company
P.O. Box 1150
Midland, TX 79702

John H. Hendrix Corporation
P. O. Box 3040
Midland, Texas 79702-3040

New Mexico Operations Director:

Attached is a copy of an administrative application for NMOCD to reclassify the Hugh No. 7 as a standard Blinebry oil well location.

The GOR of the No. 7 has fallen below the 50,000 to 1 limit for gas wells in the Blinebry field. With this change, a non-standard well location and standard 40 acre oil proration unit is proposed.

If you have any questions about the application, please contact Michelle L. LeVan at (915) 687-7307.

Sincerely,

A handwritten signature in cursive script that reads "M. L. LeVan".

M. L. LeVan
Petroleum Engineer
New Mexico Area

/trk
u:\gp_nm\leunice_b\projects\hugh\#07reclas#7.doc

Attachments

cc: Central Files - Lease and Well Files



Chevron

March 25, 1996

Administrative Application for
Reclassification from Gas to Oil Well,
Standard Oil Proration Unit,
Non-Standard Oil Well Location,
Blinebry Oil & Gas Pool,
Hugh No. 7
660' FNL and 2310' FEL, Unit C,
Section 14, T22S, R37E
Lea County, New Mexico

Chevron U.S.A. Production Company
P.O. Box 1150
Midland, TX 79702

Oryx Energy Company
Box 2880
Dallas, Texas 75221

New Mexico Operations Director:

Attached is a copy of an administrative application for NMOCD to reclassify the Hugh No. 7 as a standard Blinebry oil well location.

The GOR of the No. 7 has fallen below the 50,000 to 1 limit for gas wells in the Blinebry field. With this change, a non-standard well location and standard 40 acre oil proration unit is proposed.

If you have any questions about the application, please contact Michelle L. LeVan at (915) 687-7307.

Sincerely,

M. L. LeVan
Petroleum Engineer
New Mexico Area

/trk
u:\gp_nm\leunice_b\projects\hugh\#07reclas#7.doc

Attachments

cc: Central Files - Lease and Well Files