

OIL CONSERVATION DIVISION
RECEIVED



WALSH

ENGINEERING & PRODUCTION CORP.

Petroleum Engineering Consulting
Lease Management
Contract Pumping

7415 East Main
Farmington, New Mexico 87402
(505) 327-4892

March 24, 1995

Mr. William J. LeMay
New Mexico Oil Conservation Division
P.O. Box 2088
Santa Fe, NM 87504-2088

Re: Non-Standard Gas Unit
Northwest Pipeline Corporation
Rosa Unit #41A
2180' FSL, 1485' FEL
Section 5, T31N R5W
Rio Arriba, NM
Blanco Mesa Verde

Dear Mr. LeMay,

This is a request on behalf of Northwest Pipeline Corporation for administrative approval for a non-standard gas unit in the Blanco Mesa Verde pool for the referenced well. The proposed spacing unit is all of Section 5, T31N, R5W, which is 367.96 acres due to a variation in the legal subdivision of the U.S. Public Land Surveys.

As the Unit Operator of the Rosa Unit, Northwest Pipeline is the only offset operator. Attached is a plat indicating the well location and proposed spacing unit.

Thank you for your consideration and approval of this application. If you have any questions please do not hesitate to call upon me.

Sincerely,

Paul C. Thompson, P.E.
President, Walsh Engineering

cc: Mark McCallister, WPC
NMOCD Aztec NM
BLM Farmington NM

District I
PO Box 1980, Hobbs, NM 88241-1980
District II
PO Drawer DD, Artesia, NM 88211-0719
District III
1000 Rio Brazos Rd., Aztec, NM 87410
District IV
PO Box 2088, Santa Fe, NM 87504-2088

State of New Mexico
Energy, Minerals & Natural Resources Department

OIL CONSERVATION DIVISION
PO Box 2088
Santa Fe, NM 87504-2088

Form C-102
Revised February 21, 1994
Instructions on back
Submit to Appropriate District Office
State Lease - 4 Copies
Fee Lease - 3 Copies

☐ AMENDED REPORT

WELL LOCATION AND ACREAGE DEDICATION PLAT

1 APT Number		1 Pool Code 72319		1 Pool Name BLANCO MESA VERDE		
4 Property Code 008480		4 Property Name Rosa Unit			4 Well Number 41A	
1 OGRID No. 16189		1 Operator Name Northwest Pipeline Production			1 Elevation 6268'	

10 Surface Location

UL or lot no. J	Section 5	Township 31 N	Range 5 W	Lot Ida	Feet from the 2180	North/South line South	Feet from the 1485	East/West line East	County R.A.
--------------------	--------------	------------------	--------------	---------	-----------------------	---------------------------	-----------------------	------------------------	----------------

11 Bottom Hole Location If Different From Surface

UL or lot no.	Section	Township	Range	Lot Ida	Feet from the	North/South line	Feet from the	East/West line	County
---------------	---------	----------	-------	---------	---------------	------------------	---------------	----------------	--------

12 Dedicated Acres 367.96	13 Joint or Infill N	14 Consolidation Code U	15 Order No.
------------------------------	-------------------------	----------------------------	--------------

NO ALLOWABLE WILL BE ASSIGNED TO THIS COMPLETION UNTIL ALL INTERESTS HAVE BEEN CONSOLIDATED
OR A NON-STANDARD UNIT HAS BEEN APPROVED BY THE DIVISION

16					17 OPERATOR CERTIFICATION				
					I hereby certify that the information contained herein is true and complete to the best of my knowledge and belief				
					Signature Paul C. Thompson				
					Printed Name President Walsh Engr. & Prod. Corp.				
					Title 3/23/95				
Date					18 SURVEYOR CERTIFICATION				
					I hereby certify that the well location shown on this plat was plotted from field notes of actual surveys made by me or under my supervision, and that the same is true and correct to the best of my belief.				
					3-15-95				
					Date of Survey				
					Signature and Seal of Professional Surveyor				
					Certificate Number				

CMD :
OG5SECT

ONGARD
INQUIRE LAND BY SECTION

03/31/95 16:57:13
OGOMES -EMG3
PAGE NO: 1

Sec : 05 Twp : 31N Rng : 05W Section Type : NORMAL

4 11.95	3 11.98	2 12.00	1 12.03
Federal owned	Federal owned	Federal owned	Federal owned

PF01 HELP
PF07 BKWD

PF02
PF08 FWD

PF03 EXIT
PF09 PRINT

PF04 GoTo
PF10 SDIV

PF05
PF11

PF06
PF12

11
11.95
11.98
23.93
12
35.93
12.03
47.96
32
367.96

CMD :
OG5SECT

ONGARD
INQUIRE LAND BY SECTION

03/31/95 16:57:25
OGOMES -EMG3
PAGE NO: 2

Sec : 05 Twp : 31N Rng : 05W Section Type : NORMAL

L 40.00 Federal owned U A	K 40.00 Federal owned U A	J 40.00 Federal owned U	I 40.00 Federal owned U
M 40.00 Federal owned U	N 40.00 Federal owned U	O 40.00 Federal owned U	P 40.00 Federal owned U

PF01 HELP
PF07 BKWD

PF02
PF08 FWD

PF03 EXIT
PF09 PRINT

PF04 GoTo
PF10 SDIV

PF05
PF11

PF06
PF12

API Well No

:

30 39 7981

Eff Date

:

04-30-1991

Pool Idn

:

72319 BLANCO MESAVERDE (PRORATED GAS)

Prop Idn

:

8480 ROSA UNIT

Well No

:

041

Spacing Unit

:

33546 OCD Order

:

Simultaneous Dedication:

Sect/Twp/Rng

:

Acreage

:

368.00

Revised C102? (Y/N)

:

Dedicated Land:

S	Base	U/L	Sec	Twp	Rng	Acreage	L/W	Ownership	Lot	Idn
			I	5	31N 05W	40.00	N	FD		
			J	5	31N 05W	40.00	N	FD		
			K	5	31N 05W	40.00	N	FD		
			L	5	31N 05W	40.00	N	FD		
			M	5	31N 05W	40.00	N	FD		
			N	5	31N 05W	40.00	N	FD		
			O	5	31N 05W	40.00	N	FD		
			P	5	31N 05W	40.00	N	FD		

E0005: Enter data to modify or PF keys to scroll

PF01 HELP

PF02

PF03 EXIT

PF04 GoTo

PF05

PF06 CONFIRM

PF07 BKWD

PF08 FWD

PF09

PF10 LAND

PF11 NXTSEC

PF12 RECONF

Mike Stogner

To: Ernie Busch
Subject: Old Adm. Order.

Could you please "fax" a copy of Division Administrative Order NWU-434 that was issued in 1961 (+,-) for the Blanco-Mesaverde Pool on Rosa Unit Well No. 41, located 1500'FSL & 1528'FWL (Unit K) of Section 5, Township 31 North, Range 5 West, NMPM, Rio Arriba County, New Mexico.

Thanks.

STATE OF NEW MEXICO

ENERGY, MINERALS AND NATURAL RESOURCES DEPARTMENT

OIL CONSERVATION DIVISION

2040 S. PACHECO
SANTA FE, NEW MEXICO 87505
(505) 827-7131



From: Ernie Busch
To: Mike Stogner
Subject: RE: Old Adm. Order.
Date: Mon, Apr 3, 1995 1:15PM
Priority: High

MICHAEL:

I HAVE LOOKED IN THE WELL FILE AND EVERY OTHER PLACE THAT WE SHOULD HAVE NWU ORDERS, BUT SORRY, NO LUCK.

From: Mike Stogner
To: Ernie Busch
Subject: Old Adm. Order.
Date: Friday, March 31, 1995 5:04PM

Could you please "fax" a copy of Division Administrative Order NWU-434 that was issued in 1961(+,-) for the Blanco-Mesaverde Pool on Rosa Unit Well No. 41, located 1500'FSL & 1528'FWL (Unit K) of Section 5, Township 31 North, Range 5 West, NMPM, Rio Arriba County, New Mexico.

Thanks.

Mike Stogner

From: Mike Stogner
To: Mae Morgan
Cc: Ernie Busch
Subject: Old Adm. Order
Date: Mon, Apr 3, 1995 3:59PM

Back in October three or four boxes marked "NWU"'s were sent down to Artesia, could you "fax" a copy of NWU-434 that was issued in 1961(+,-) for the Blanco- Mesaverde Pool on the Rosa Unit Well No. 41, located in Unit K, Section 5, Township 31 North, Range 5 West, NMPM, Rio Arriba County, New Mexico.

OIL CONSERVATION DIVISION
ARTESIA, NEW MEX. 88210

TO: Mike Stagner
FROM: Mal
DATE: 4-4-95

NUMBER OF SHEETS (INCLUDING TRANSMITTAL SHEET)

9

IF YOU HAVE ANY PROBLEMS WITH THIS TRANSMISSION, PLEASE CALL 505-748-1283.

FAX NUMBER (505) 748-9720

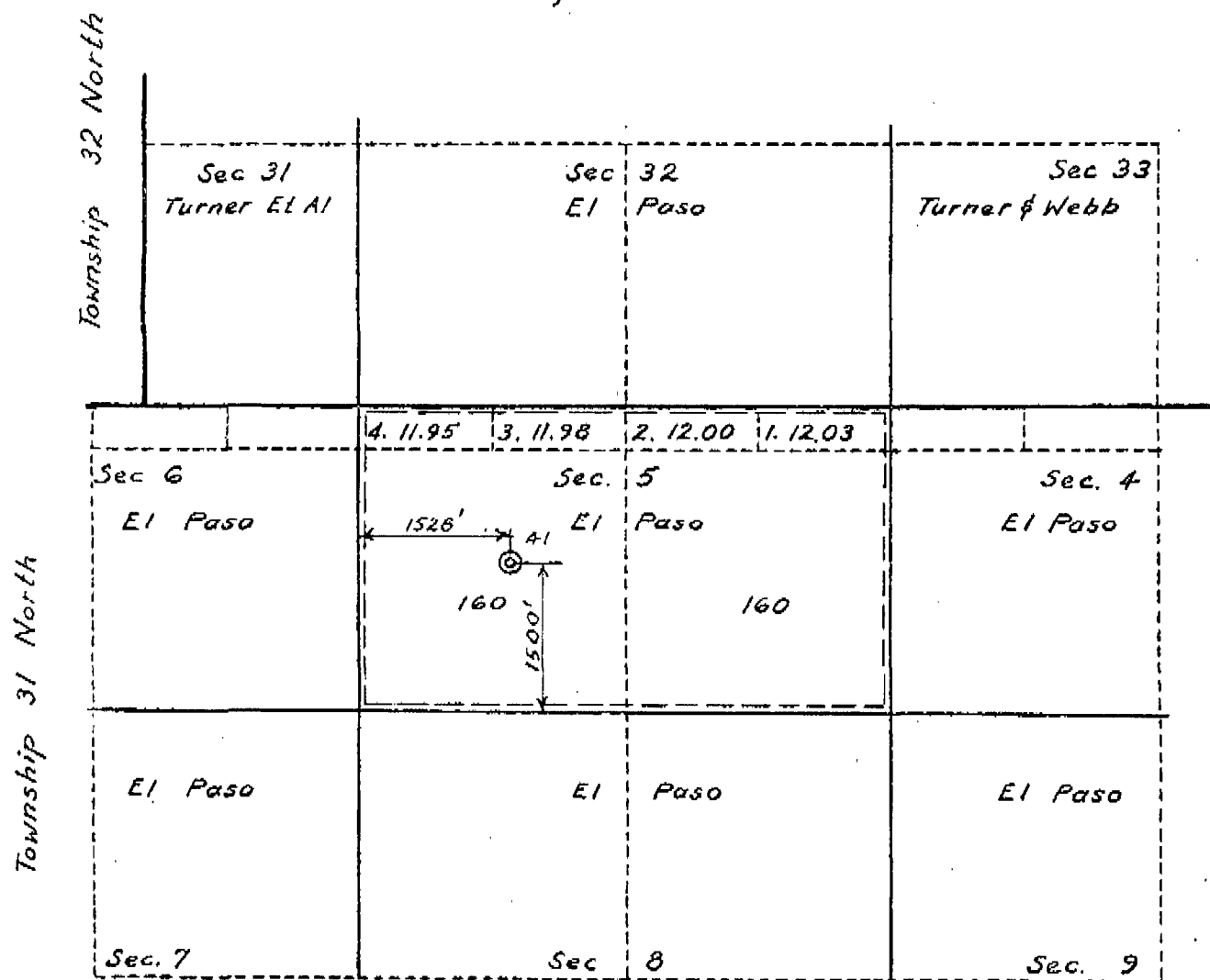
Addressee List

Mr. J. Glenn Turner
1900 Mercantile Dallas Building
Dallas 1, Texas

Mr. William G. Webb
1900 Mercantile Dallas Building
Dallas 1, Texas

Mr. Frank A. Schultz
1530 Fidelity Union Tower
Dallas, Texas

Range 5 West



EL PASO NATURAL GAS COMPANY

Plat Accompanying Application For
367.96 Acre Non-Standard Gas Unit
Rosa Unit #41

Oil Conservation Commission

Page 2

Therefore, El Paso Natural Gas Company requests that under the provisions of Rule 5(B) of the Northwest portion of Order R-1670, the Secretary of the Commission grant exception to Rule 5(A) without Notice and Hearing and approve the subject non-standard gas proration unit.

Respectfully submitted,

EL PASO NATURAL GAS COMPANY

By

Sam Smith
Sam Smith, Manager
Land Department

PROTN. <i>DAH</i>
RES. ENG. <i>RF</i>
LEGAL <i>New</i>
<i>CH</i>

A copy of the application is being sent by registered mail, return receipt requested, to the attached list of owners.

SS: JBB:cah

NM 6818

Sept. SUBSCRIBED AND SWORN to before me by the said SAM SMITH this *14th* day of *Sept.*, 1961, to certify which witness my hand and seal of office.

My Commission expires:

Natalie Taylor
Notary Public

NATALIE TAYLOR

Notary Public in and for El Paso County, Texas

My Commission Expires June 1, 1963

El Paso Natural Gas Company

El Paso, Texas

September 15, 1961

Oil Conservation Commission
State of New Mexico
Post Office Box 871
Santa Fe, New Mexico

Re: Application for Exception to Rule 5(A)
of the Northwest Portion of R-1670 for
a Non-Standard Proration Unit
Blanco-Mesaverde Gas Pool
Rio Arriba County, New Mexico

Gentlemen:

In accordance with Rule 5(B) of the Northwest portion of Order R-1670, El Paso Natural Gas Company, as Unit Operator of the Rosa Unit, hereby submits its application for administrative approval of a non-standard proration unit comprising All (or Lots 1,2,3,4, 8/2) of Section 5, Township 31 North, Range 5 West, Rio Arriba County, New Mexico, and in support thereof states the following facts:

1. The Rosa Unit #41 Well, located 1500' from the South line and 1528' from the West line of Section 5, Township 31 North, Range 5 West, was completed as a gas well from the Mesaverde Formation on August 27, 1961.
2. That the proposed non-standard gas proration unit consists of 367.96 acres, which are contiguous quarter-quarter sections and lots.
3. That the proposed non-standard gas proration unit lies wholly within a single governmental section.
4. That the proposed non-standard gas proration unit may reasonably be presumed to be productive of gas.
5. That by copy of this letter of application all operators owning interest in the section in which any part of the non-standard proration unit is situated and which acreage is not included in said non-standard gas proration unit and in acreage offsetting this non-standard proration unit are notified by registered mail of this non-standard proration unit.

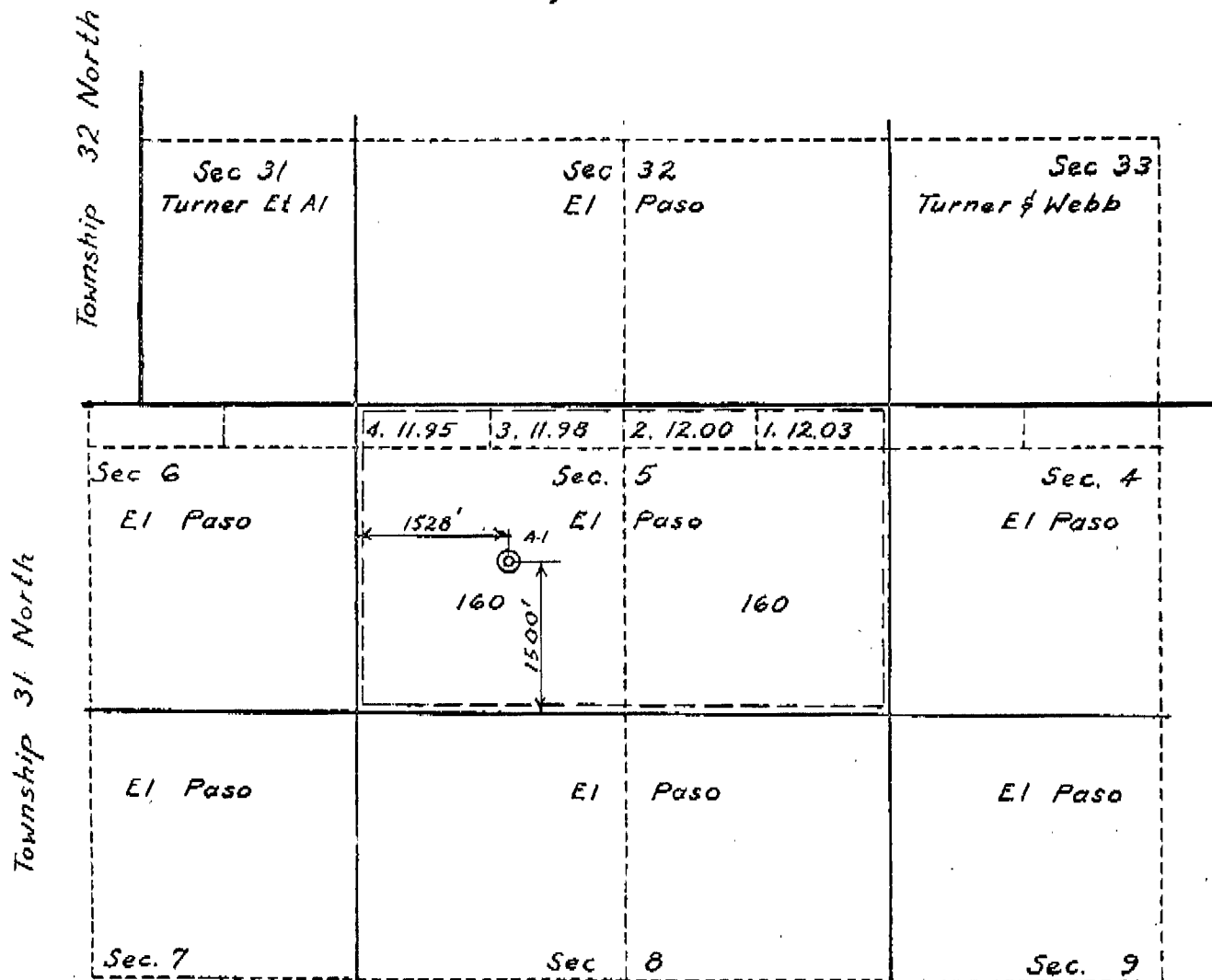
Addressee List

Mr. J. Glenn Turner
1000 Mercantile Dallas Building
Dallas 1, Texas

Mr. William G. Webb
1900 Mercantile Dallas Building
Dallas 1, Texas

Mr. Frank A. Schultz
1530 Fidelity Union Tower
Dallas, Texas

Range 5 West



EL PASO NATURAL GAS COMPANY

Plat Accompanying Application For
367.96 Acre Non-Standard Gas Unit
Rosa Unit #41

El Paso Natural Gas Company

El Paso, Texas

September 15, 1961

Oil Conservation Commission
State of New Mexico
Post Office Box 871
Santa Fe, New Mexico

Re: Application for Exception to Rule 5(A)
of the Northwest Portion of R-1670 for
a Non-Standard Proration Unit
Blanco-Mesaverde Gas Pool
Rio Arriba County, New Mexico

Gentlemen:

In accordance with Rule 5(B) of the Northwest portion of Order R-1670, El Paso Natural Gas Company, as Unit Operator of the Rosa Unit, hereby submits its application for administrative approval of a non-standard proration unit comprising All (or Lots 1,2,3,4, 8/2) of Section 5, Township 31 North, Range 5 West, Rio Arriba County, New Mexico, and in support thereof states the following facts:

1. The Rosa Unit #41 Well, located 1500' from the South line and 1528' from the West line of Section 5, Township 31 North, Range 5 West, was completed as a gas well from the Mesaverde Formation on August 27, 1961.
2. That the proposed non-standard gas proration unit consists of 367.96 acres, which are contiguous quarter-quarter sections and lots.
3. That the proposed non-standard gas proration unit lies wholly within a single governmental section.
4. That the proposed non-standard gas proration unit may reasonably be presumed to be productive of gas.
5. That by copy of this letter of application all operators owning interest in the section in which any part of the non-standard proration unit is situated and which acreage is not included in said non-standard gas proration unit and in acreage offsetting this non-standard proration unit are notified by registered mail of this non-standard proration unit.

Oil Conservation Commission

Page 2

Therefore, El Paso Natural Gas Company requests that under the provisions of Rule 5(B) of the Northwest portion of Order R-1670, the Secretary of the Commission grant exception to Rule 5(A) without Notice and Hearing and approve the subject non-standard gas proration unit.

Respectfully submitted,

EL PASO NATURAL GAS COMPANY

By

Sam Smith
Sam Smith, Manager
Land Department

PROTN.	<i>SAH</i>
RES. ENG.	<i>SAH</i>
LEGAL	<i>SAH</i>

A copy of the application is being sent by registered mail, return receipt requested, to the attached list of owners.

SS: JBB: cah

NM 6818

SUBSCRIBED AND SWORN to before me by the said SAM SMITH this 1st day of Sept., 1961, to certify which witness my hand and seal of office.

My Commission expires:

Natalie Taylor
Notary Public

NATALIE TAYLOR

Notary Public in and for El Paso County, Texas
My Commission Expires June 1, 1963

OIL CONSERVATION COMMISSION

P. O. BOX 871

SANTA FE, NEW MEXICO

October 18, 1961

El Paso Natural Gas Company
P. O. Box 1492
El Paso, Texas

Attention: Mr. Sam Smith, Manager,
Land Department

Administrative Order MMU-414

Gentlemen:

Reference is made to your application for approval of a 367.96-acre non-standard gas proration unit in the Blanco-Mesaverte Gas Pool consisting of the following acreage:

RIO ARriba COUNTY, NEW MEXICO
TOWNSHIP 31 NORTH, RANGE 5 WEST, E8PM
Section 5: Lots 1, 2, 3 and 4 and S/2

It is understood that this unit is to be dedicated to your Rosa Unit Well No. 41, located 1500 feet from the South line and 1526 feet from the West line of said Section 5.

By authority granted me under the provisions of the Special Rules and Regulations for the Blanco-Mesaverte Gas Pool, you are hereby authorized to operate the above-described acreage as a non-standard gas proration unit, with allowable to be assigned thereto in accordance with the pool rules, based upon the unit size of 367.96 acres.

Very truly yours,

A. L. PORTER, Jr.,
Secretary-Director

ALP/JEW/esr

cc: Oil Conservation Commission - Aztec
United States Geological Survey - Farmington

Mike Stogner


From: Mike Stogner
To: Mae Morgan
Cc: Tim Gumm; Ernie Busch; William Lemay
Subject: Old NW NM Adm. Order.
Date: Tue, Apr 4, 1995 10:43AM

Just received your fax for old Administrative Order NWU-434, dated October 18, 1961, which was needed to complete a recent application. Thank for your quick response

Mike Stogner

From: Ernie Busch
To: Mike Stogner
Subject: WALSH ENGINEERING & PRODUCTION CORP (NSP)
Date: Tuesday, April 11, 1995 1:58PM
Priority: High

ROSA UNIT #41A
2180' FSL; 1485' FEL
J-05-31N-05W
RECOMMEND: APPROVAL



NSL-3512