

MARTIN YATES, III  
1912 - 1985  
FRANK W. YATES  
1936 - 1986



105 SOUTH FOURTH STREET  
ARTESIA, NEW MEXICO 88210


TELEPHONE (505) 748-1471

*Rec*  
S. P. YATES  
CHAIRMAN OF THE BOARD  
JOHN A. YATES  
PRESIDENT  
PEYTON YATES  
EXECUTIVE VICE PRESIDENT  
RANDY G. PATTERSON  
SECRETARY  
DENNIS G. KINSEY  
TREASURER

May 3, 1995

New Mexico Oil Conservation Division  
P.O. Box 2088  
Santa Fe, New Mexico 87501

Attention: Mr. Michael Stogner



*NSL-Yate. 1*

Re: Application for Unorthodox  
Location Drilling Permit  
Quincy AMP St. #13 - 2200' San Andres Test  
Township 8 South, Range 27 East  
Section 12: 990' FSL and 1550' FWL  
Chaves County, New Mexico

Dear Mr. Stogner:

Yates Petroleum Corporation attempted to permit the captioned well 990' FSL and 1650' FWL of Section 12, Township 8 South-Range 27 East, Chaves County, New Mexico. However, this location fell within the Santa Fe Railroad Right-of-Way and we are forced to move 100' west to a new location of 1550' FWL and 990' FSL.

We have obtained Waivers from all the offset leasehold operators and submit herewith those Waivers and also enclose a leasehold ownership map and a topo map for your reference. As you can also see, Yates is currently infill drilling the Quincy San Andres lease with four wells per 40 acres.

We respectfully request that you grant administrative approval for the drilling of the Quincy AMP St. #13.

Thank you.

Very truly yours,

YATES PETROLEUM CORPORATION

Robert Bullock  
Landman

RB:dke  
enclosure(s)

*Undesignated  
Southeast Acme -  
San Andres*

MARTIN YATES, III  
1912 - 1985  
FRANK W. YATES  
1936 - 1986



105 SOUTH FOURTH STREET  
ARTESIA, NEW MEXICO 88210  
TELEPHONE (505) 748-1471

S. P. YATES  
CHAIRMAN OF THE BOARD  
JOHN A. YATES  
PRESIDENT  
PEYTON YATES  
EXECUTIVE VICE PRESIDENT  
RANDY G. PATTERSON  
SECRETARY  
DENNIS G. KINSEY  
TREASURER

April 14, 1995



New Mexico Oil Conservation Division  
P.O. Box 2088  
Santa Fe, New Mexico 87501

Attention: Mr. David Catanach

Re: Application for Unorthodox  
Location Drilling Permit  
Quincy AMQ St. #13  
Township 8 South, Range 27 East  
Section 12: 990' FSL and 1550' FWL  
Chaves County, New Mexico

Gentlemen:

Elk Oil Company, as an offset operator has been advised of Yates Petroleum Corporation's intent to drill the above referenced well at a location 990' FSL and 1550' FWL of Section 12, T8S-R27E, Chaves County, New Mexico.

This letter is to advise that Elk Oil Company has no objection to the granting of a permit to drill at this location and hereby waives objection and notice of hearing on this application.

Very truly yours,

YATES PETROLEUM CORPORATION

Robert Bullock  
Landman

RB:dke

ELK OIL COMPANY

By: President  
Date Signed: April 17, 1995


MARTIN YATES, III  
1912 - 1988  
FRANK W. YATES  
1936 - 1986



105 SOUTH FOURTH STREET  
ARTESIA, NEW MEXICO 88210  
TELEPHONE (505) 748-1471

S. P. YATES  
CHAIRMAN OF THE BOARD  
JOHN A. YATES  
PRESIDENT  
PEYTON YATES  
EXECUTIVE VICE PRESIDENT  
RANDY G. PATTERSON  
SECRETARY  
DENNIS G. KINSEY  
TREASURER

April 26, 1995



New Mexico Oil Conservation Division  
P.O. Box 2088  
Santa Fe, New Mexico 87501

Attention: Mr. David Catanach

Re: Application for Unorthodox  
Location Drilling Permit  
Quincy AMQ St. #13  
Township 8 South, Range 27 East  
Section 12: 990' FSL and 1550' FWL  
Chaves County, New Mexico


Gentlemen:

Louis Dreyfus Natural Gas Corporation, as an offset operator has been advised of Yates Petroleum Corporation's intent to drill the above referenced well at a location 990' FSL and 1550' FWL of Section 12, T8S-R27E, Chaves County, New Mexico.

This letter is to advise that Louis Dreyfus Natural Gas Corporation has no objection to the granting of a permit to drill at this location and hereby waives objection and notice of hearing on this application.

Very truly yours,

YATES PETROLEUM CORPORATION

  
Robert Bullock  
Landman

RB:dke

LOUIS DREYFUS NATURAL GAS CORPORATION

By: Carol Myers, District Landman  
Date Signed: 4/28/95

MARTIN YATES, III  
1912 - 1985  
FRANK W. YATES  
1936 - 1986



105 SOUTH FOURTH STREET  
ARTESIA, NEW MEXICO 88210  
TELEPHONE (505) 748-1471

S. P. YATES  
CHAIRMAN OF THE BOARD  
JOHN A. YATES  
PRESIDENT  
PEYTON YATES  
EXECUTIVE VICE PRESIDENT  
RANDY G. PATTERSON  
SECRETARY  
DENNIS G. KINSEY  
TREASURER

April 14, 1995

New Mexico Oil Conservation Division  
P.O. Box 2088  
Santa Fe, New Mexico 87501

Attention: Mr. David Catanach

Re: Application for Unorthodox  
Location Drilling Permit  
Quincy AMQ St. #13  
Township 8 South, Range 27 East  
Section 12: 990' FSL and 1550' FWL  
Chaves County, New Mexico

Gentlemen:

McClellan Oil Corporation, as an offset operator has been advised of Yates Petroleum Corporation's intent to drill the above referenced well at a location 990' FSL and 1550' FWL of Section 12, T8S-R27E, Chaves County, New Mexico.

This letter is to advise that McClellan Oil Corporation has no objection to the granting of a permit to drill at this location and hereby waives objection and notice of hearing on this application.

Very truly yours,

YATES PETROLEUM CORPORATION

Robert Bullock  
Landman

RB:dke

McCLELLAN OIL CORPORATION

By: Mark McClellan  
Date Signed: 4/17/95

MARTIN YATES, III  
1912 - 1985  
FRANK W. YATES  
1936 - 1986



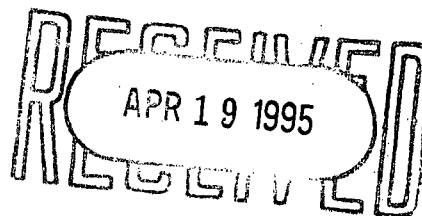
105 SOUTH FOURTH STREET  
ARTESIA, NEW MEXICO 88210  
TELEPHONE (505) 748-1471

S. P. YATES  
CHAIRMAN OF THE BOARD  
JOHN A. YATES  
PRESIDENT  
PEYTON YATES  
EXECUTIVE VICE PRESIDENT  
RANDY G. PATTERSON  
SECRETARY  
DENNIS G. KINSEY  
TREASURER

April 14, 1995

New Mexico Oil Conservation Division  
P.O. Box 2088  
Santa Fe, New Mexico 87501

Attention: Mr. David Catanach



Re: Application for Unorthodox  
Location Drilling Permit  
Quincy AMQ St. #13  
Township 8 South, Range 27 East  
Section 12: 990' FSL and 1550' FWL  
Chaves County, New Mexico

Gentlemen:

Collins Oil & Gas Corporation, as an offset operator has been advised of Yates Petroleum Corporation's intent to drill the above referenced well at a location 990' FSL and 1550' FWL of Section 12, T8S-R27E, Chaves County, New Mexico.

This letter is to advise that Collins Oil and Gas Corporation has no objection to the granting of a permit to drill at this location and hereby waives objection and notice of hearing on this application.

Very truly yours,

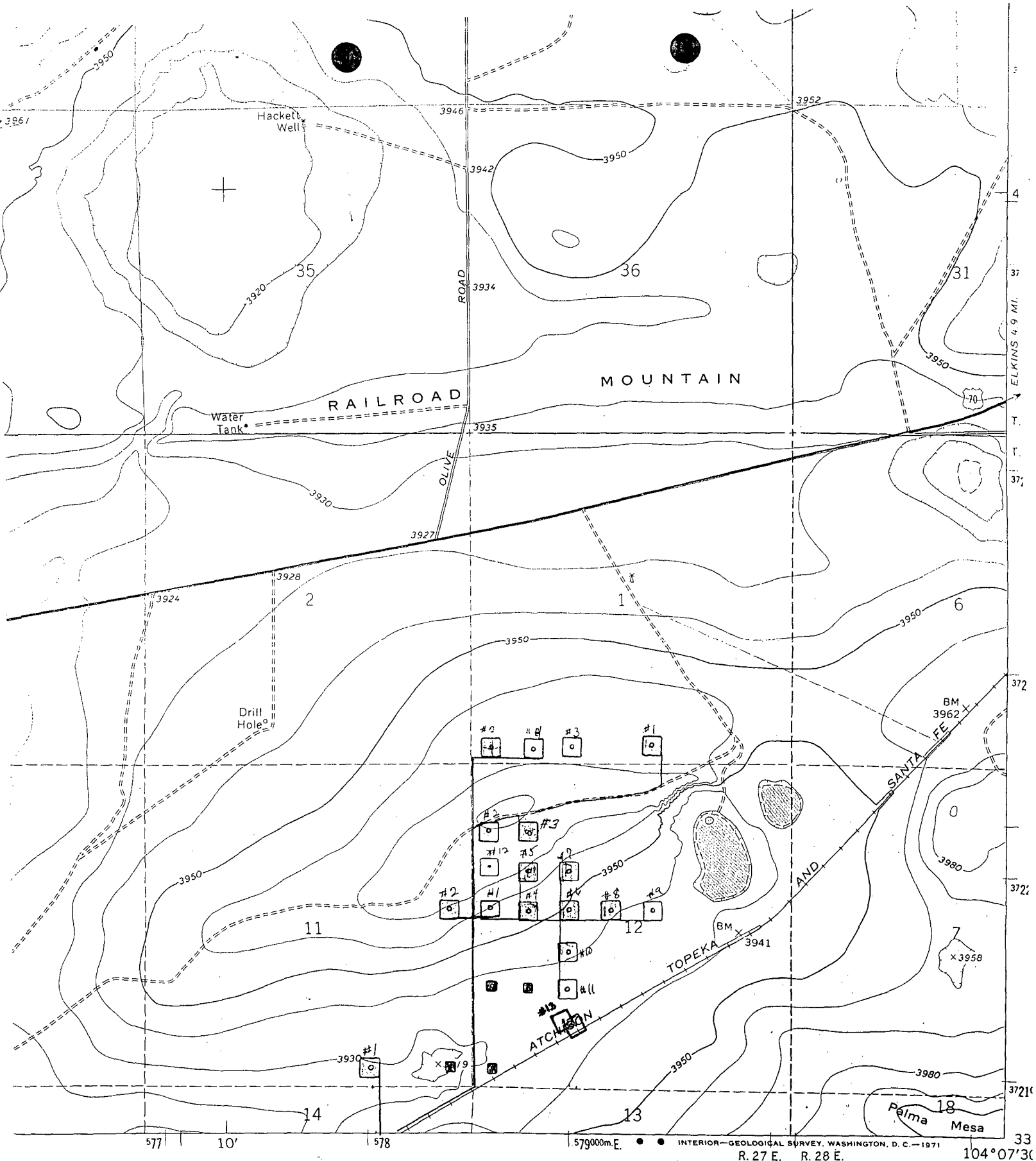
YATES PETROLEUM CORPORATION

Robert Bullock  
Landman

RB:dke

Collins Oil and Gas Corporation

By: Raymond Calloway Pres.  
Date Signed: 4-17-95



1 MILE  
7000 FEET  
1 KILOMETER



ROAD CLASSIFICATION

Heavy-duty ——— Light-duty - - - - -  
Unimproved dirt . . . . .  
U. S. Route

0 1 2 9 3 4 7 4 3 5 6

District I  
PO Box 1980, Hobbs, NM 88241-1980  
District II  
PO Drawer DD, Artesia, NM 88211-0719  
District III  
1000 Rio Brazos Rd., Aztec, NM 87410  
District IV  
PO Box 2088, Santa Fe, NM 87504-2088

State of New Mexico  
Energy, Minerals & Natural Resources Department

OIL CONSERVATION DIVISION  
PO Box 2088  
Santa Fe, NM 87504-2088

Form C-102  
Revised February 10, 1994  
Instructions on back  
Submit to Appropriate District Office  
State Lease - 4 Copies  
Fee Lease - 3 Copies

☐ AMENDED REPORT

WELL LOCATION AND ACREAGE DEDICATION PLAT

1 API Number		2 Pool Code		3 Pool Name			
4 Property Code		5 Property Name				6 Well Number	
		QUINCY "AMQ" STATE				13	
7 OGRID No.		8 Operator Name				9 Elevation	
		YATES PETROLEUM CORPORATION				3936	

10 Surface Location

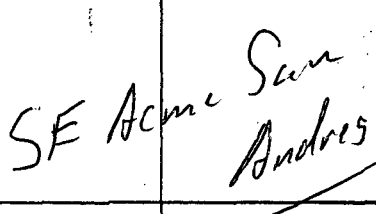
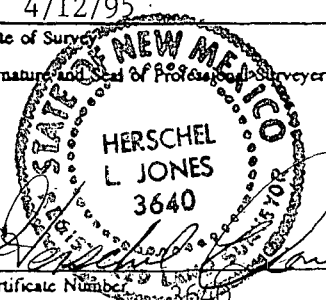
UL or lot no.	Section	Township	Range	Lot Idn	Feet from the	North/South line	Feet from the	East/West line	County
N	12	8 S	27 E		990	SOUTH	1550	WEST	CHAVES


11 Bottom Hole Location If Different From Surface

UL or lot no.	Section	Township	Range	Lot Idn	Feet from the	North/South line	Feet from the	East/West line	County

12 Dedicated Acres	13 Joint or Infill	14 Consolidation Code	15 Order No.

NO ALLOWABLE WILL BE ASSIGNED TO THIS COMPLETION UNTIL ALL INTERESTS HAVE BEEN CONSOLIDATED  
OR A NON-STANDARD UNIT HAS BEEN APPROVED BY THE DIVISION

16					17 OPERATOR CERTIFICATION	
					I hereby certify that the information contained herein is true and complete to the best of my knowledge and belief	
					Signature _____	
					Printed Name _____	
					Title _____	
					Date _____	
					18 SURVEYOR CERTIFICATION	
					I hereby certify that the well location shown on this plat was plotted from field notes of actual surveys made by me or under my supervision, and that the same is true and correct to the best of my belief.	
					4/12/95	
					Date of Survey _____	
					Signature and Seal of Professional Surveyor: _____	
						
					Certificate Number 3640	



[illegible]



