

NSL-LION

LION PRODUCTION, INC.

— oil & gas producers —

OIL CONSERVATION DIVISION
RECEIVED

95 JUN 15 AM 8 52

CERTIFIED RETURN RECEIPT REQUESTED

June 12, 1995

State of New Mexico
Energy and Minerals Department
Oil Conservation Division
P. O. Box 2088
Santa Fe, New Mexico 87501

Attention: Mr. William J. LeMay - Director

Re: N. B. Bordages Gas Com. No. 2
Administrative Application For
Unorthodox Location/
Simultaneous Dedication
E/2 NE/4 Section 32
E/2 NW/4 & NW/4 NW/4 Section 33
T19S, R37E, Lea County, New Mexico

Gentlemen:

Lion Production, Inc. is in the process of filing NMOCD Forms C-101 and C-102 with the NMOCD District I Office for permission to drill the proposed N. B. Bordages Gas Com. No. 2 well as an infill Eumont (Y-7R-QN) gas well at the unorthodox location of 480' FNL and 850' FEL (Unit A), Section 32, T19S, R37E, Lea County, New Mexico.

Lion Production, Inc. hereby requests administrative approval to locate the N. B. Bordages Gas Com. No. 2 at the aforementioned unorthodox location and approval to simultaneously dedicate the proposed N. B. Bordages Com. No. 2 along with the currently producing N. B. Bordages Com. No. 1 (Unit D, Section 33, T19S, R37E) to the existing 200 acre non-standard Eumont (gas) proration unit consisting of the E/2 NE/4 Section 32 and E/2 NW/4, NW/4 NW/4 Section 33, T19S, R37E, Lea County, New Mexico (NMOCD Order Nos. R-1663 & R-1663-A).

The 200 acre N. B. Bordages Gas Com. is located within the subdivided Payton Addition of the Monument Townsite. Several dwellings, barns and corrals are located on the lease in addition to existing oil and gas appurtenances associated with the Amerada Hess operated N. Monument


(GRBG/SA) Unit which prevent the N. B. Bordages Gas Com. No. 2 infill well from being located at a standard location. In conjunction with the above, the surface rights of Block 46 lots 1 - 20 of the Payton Addition (1.51 acres) have been identified to be owned by Texaco Production and Exploration Inc. working interest owners in the N. B. Bordages Gas Com., who are agreeable to allowing a well to be drilled thereon.

Enclosed please find the following information pertaining to our administrative request:

- 1) Land ownership/well location maps identifying the 200 acre N. B. Bordages Gas Com Unit, the proposed location of the N. B. Bordages Gas Com No. 2 well, the existing location of the N. B. Bordages Gas Com. No. 1 well and the offsetting Eumont (gas) completions and proration units.
- 2) Tables describing the offsetting Eumont (gas) proration units and wells.
- 3) Copies of NMOCD Forms C-101 permit to drill, C-102 illustrating the N. B. Bordages Gas Com. proration unit and well locations and C-103 sundry notice requesting unorthodox location and simultaneous dedication.
- 4) Surface ownership maps of the NE/4 NE/4 Section 32, being subdivided as the Payton Addition-Monument Townsite.
- 5) Copy of the letter sent by certified mail to all offsetting parties owning Eumont gas rights.
- 6) Name and address listing of all offsetting owners.
- 7) Copy of Waiver sent to all offsetting parties owning Eumont gas rights.

Should you have any questions or require further information, please contact me. Your consideration in this matter is appreciated.

Very truly yours,

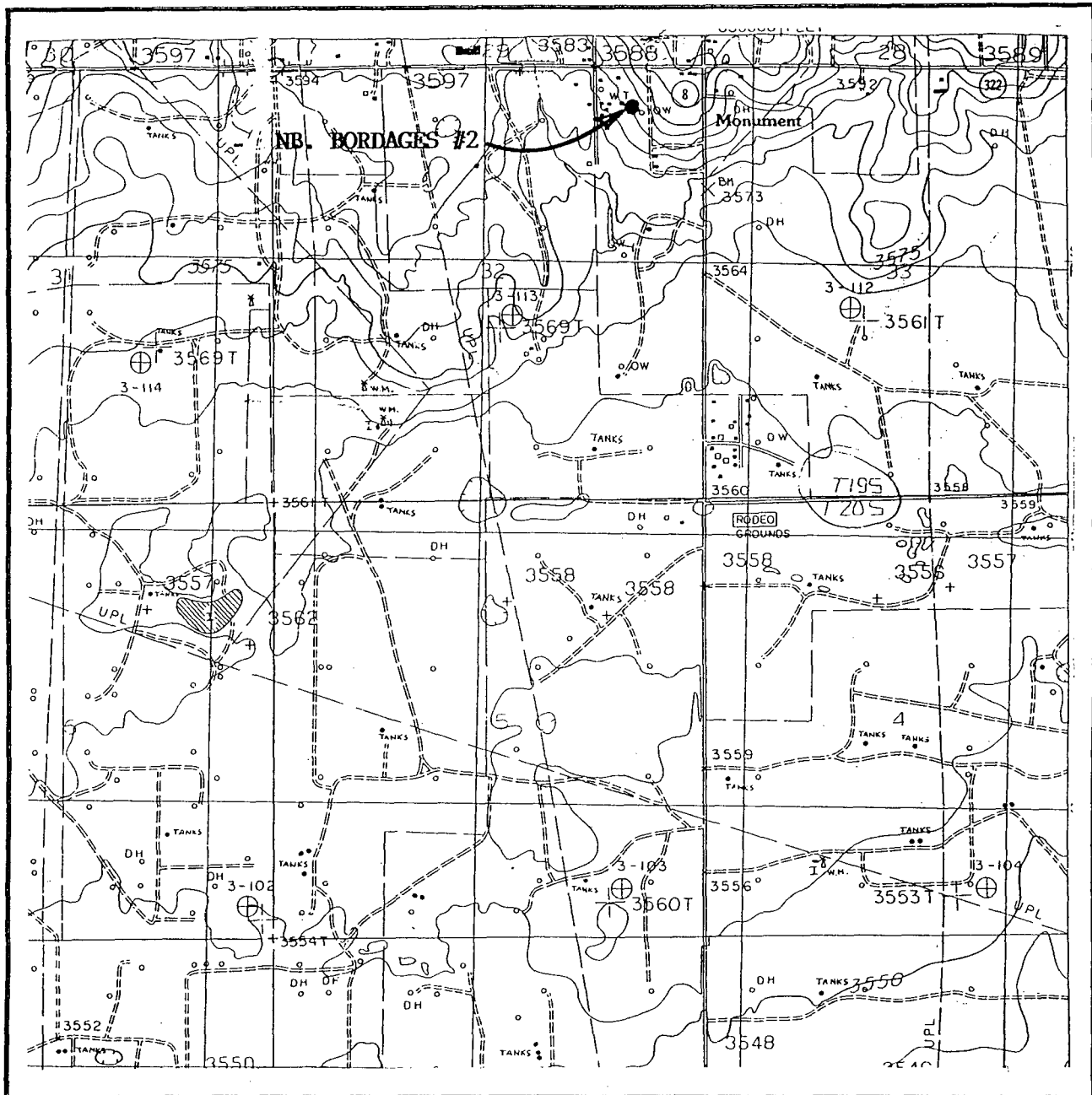
A handwritten signature in black ink, appearing to read 'Michael Stewart', with a stylized, cursive script.

Michael Stewart

MS/nr

cc: NMOCD District I - Hobbs, New Mexico

LOCATION VERIFICATION MAP



SCALE: 1" = 2000'

CONTOUR INTERVAL - 5'

SEC. 32 TWP. 19-S RGE. 37-E

SURVEY N.M.P.M.

COUNTY LEA

DESCRIPTION 480' FNL & 850' FEL

ELEVATION 3591.5'

OPERATOR LION PRODUCTION INC.

LEASE N. B. BORDAGES #2

U.S.G.S. TOPOGRAPHIC MAP

MONUMENT SOUTH, N.M.

**JOHN WEST ENGINEERING
HOBBS, NEW MEXICO**

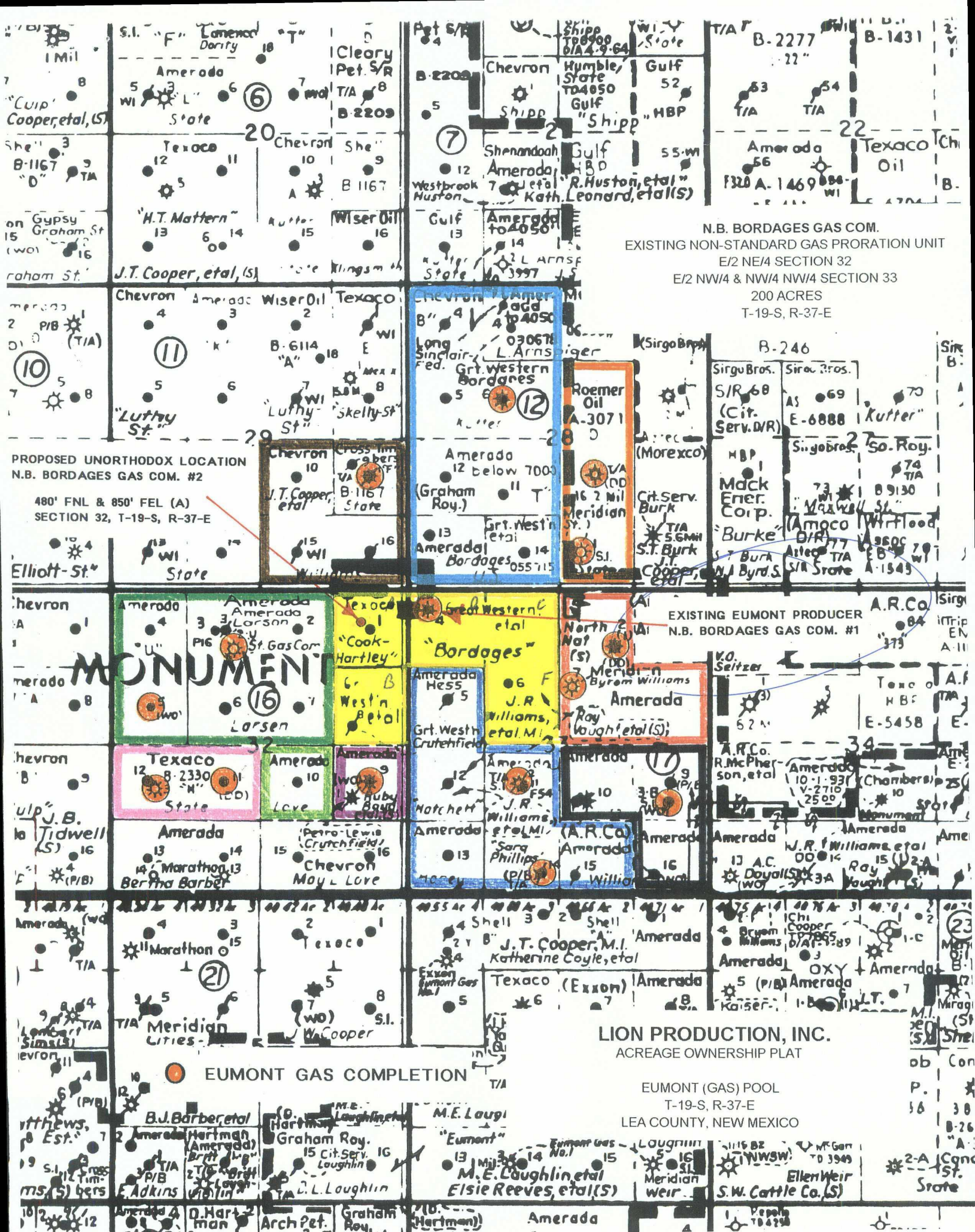
(505) 393-3117

OFFSET EUMONT (GAS) OPERATORS

LION PRODUCTION, INC.
N.B. Bordages Gas Com. No. 2

200 Acres
E/2 NE/4 Section 32, E/2 NW/4 & NW/4 NW/4 Section 33
T-19-S, R-37-E Lea County, New Mexico

<u>Tract No.</u>	<u>Operator</u>	<u>Lease & Well Name(s)</u>	<div>Gas Well <u>Location(s)</u></div>	<u>Status</u>	<u>Unit Description</u>	<u>Number of Acres</u>
1 (Lt. Blue)	Chevron USA, Inc.	F. W. Kutter NCT B Com. # 4	F-28-19S-37E	SI 7/88	W/2 Sec 28 T-19-S, R-37-E	320
2 (Orange)	Meridian Oil, Inc.	State 28 # 1 State A-3071 D Com. # 1	O-28-19S-37E J-28-19S-37E	SI 12/93 P&A 8/78	W/2 SE/4 & SW/4 NE/4 Sec 28 T-19-S, R-37-E	120
3 (Brown)	Cross Timbers Operating Co.	State F Com. # 1	I-29-19S-37E	Active	SE/4 Sec 29 T-19-S, R-37-E	160
4 (Green)	Amerada Hess Corp.	State U Gas Com. # 1 State U Gas Com. # 2	E-32-19S-37E C-32-19S-37E	SI 1/80 Active	W/2 NE/4 & NW/4 Sec 32 T-19-S, R-37-E	240
5 (Pink)	Texaco E & P Inc.	State H Com # 2 State H Com # 3	K-32-19S-37E L-32-19S-37E	SI 8/90 Active	N/2 SW/4 Sec 32 T-19-S, R-37-E	80
6 (Lt. Green)	Amerada Hess Corp.	May Love Lease	No Eumont Well	N/A	NE/4 SE/4 Sec 32 T-19-S, R-37-E	40
7 (Purple)	Arco Permian	Crutchfield # 1	I-32-19S-37E	P&A 6/68	NE/4 SE/4 Sec 32 T-19-S, R-37-E	40
8 (Drk. Blue)	Amerada Hess Corp.	Sarah Phillips Gas Com. # 1 Sarah Phillips Gas Com # 2	N-33-19S-37E K-33-19S-37E	P&A 12/91 P&A 7/90	SE/4, SW/4 NW/4 & SW/4 SE/4 Sec 32 T-19S, R-37-E	240
9 (Black)	Amerada Hess Corp.	Williams # 5	I-33-19S-37E	Active	E/2 SE/4 & NW/4 SE/4 Sec 33 T-19-S, R-37-E	120
10 (Red)	Meridian Oil, Inc.	Byrom-Williams # 1 Williams # 1	G-33-19S-37E B-33-19S-37E	Active SI 2/74	W/2 NE/4 & SE/4 NE/4 Sec 33 T-19-S, R-37-E	120



N.B. BORDAGES GAS COM.
EXISTING NON-STANDARD GAS PRORATION UNIT
E/2 NE/4 SECTION 32
E/2 NW/4 & NW/4 NW/4 SECTION 33
200 ACRES
T-19-S, R-37-E

PROPOSED UNORTHODOX LOCATION
N.B. BORDAGES GAS COM. #2
480' FNL & 850' FEL (A)
SECTION 32, T-19-S, R-37-E

EXISTING EUMONT PRODUCER
N.B. BORDAGES GAS COM. #1

LION PRODUCTION, INC.
ACREAGE OWNERSHIP PLAT

EUMONT (GAS) POOL
T-19-S, R-37-E
LEA COUNTY, NEW MEXICO

EUMONT GAS COMPLETION

M.E. Laughlin, et al
Eumont Gas
M.E. Laughlin, et al
Elsie Reeves, et al (S)

S.W. Cattle Co. (S)

REPORT
N.B. BORDAGES GAS COM OFFSETS
06/13/95

Location	Lease/well name	Well Number	Field name	Operator name	1st Last		Oil cum	Gas cum
					Prod	Date		
28F 19S	37E F W KUTTER NCT B COM		000004 EUMONT (YATES SEVEN RIVERS QUEEN) YS	CHEVRON U S A INC	0	8807 INA	0	3563444
28J 19S	37E STATE A 3071 D COM		000001 EUMONT (YATES SEVEN RIVERS QUEEN) YS	MARATHON OIL CO	0	7707 P&A	0	2088748
28O 19S	37E STATE 28		000001 EUMONT (YATES SEVEN RIVERS QUEEN) YS	MERIDIAN OIL INC	8308	9312 INA	330	545336
29I 19S	37E STATE F COM		000001 EUMONT (YATES SEVEN RIVERS QUEEN) YS	CROSS TIMBERS OPERG CO	0	9412 ACT	0	1665885
32C 19S	37E STATE U GAS COM		000002 EUMONT (YATES SEVEN RIVERS QUEEN) YS	AMERADA HESS CORP	8001	9312 INA	0	755321
32E 19S	37E STATE U GAS COM		000001 EUMONT (YATES SEVEN RIVERS QUEEN) YS	AMERADA HESS CORP	0	8001 INA	0	4314205
32I 19S	37E CRUTCHFIELD		000001 EUMONT (YATES SEVEN RIVERS QUEEN) YS	ARCO OIL & GAS CO INC	0	0 P&A	27	360988
32K 19S	37E STATE H COM		000002 EUMONT (YATES SEVEN RIVERS QUEEN) YS	GETTY OIL CO	0	8008 INA	0	2052285
32L 19S	37E STATE H		000003 EUMONT (YATES SEVEN RIVERS QUEEN) YS	TEXACO EXPL & PROD INC	9102	9401 ACT	0	469909
33B 19S	37E WILLIAMS		000001 EUMONT (YATES SEVEN RIVERS QUEEN) YS	BYROM W K	0	7402 INA	627	864736
33D 19S	37E N B BORDAGES		000001 EUMONT (YATES SEVEN RIVERS QUEEN) YS	GREAT WESTERN DRIG CO	0	9412 ACT	0	3072501
33G 19S	37E BYROM-WILLIAMS		000001 EUMONT (YATES SEVEN RIVERS QUEEN) YS	MERIDIAN OIL INC	8209	9412 ACT	0	243648
33I 19S	37E WILLIAMS		000005 EUMONT (YATES SEVEN RIVERS QUEEN) YS	AMERADA HESS CORP	0	8308 INA	1760	660033
33K 19S	37E S PHILLIPS COM		000002 EUMONT (YATES SEVEN RIVERS QUEEN) YS	AMERADA HESS CORP	0	9007 P&A	135	2503366
33N 19S	37E PHILLIPS SARAH GAS COM		000001 EUMONT (YATES SEVEN RIVERS QUEEN) YS	AMERADA HESS CORP	9101	9112 P&A	0	866

District I
PO Box 1980, Hobbs, NM 88241-1980
District II
PO Drawer DD, Artesia, NM 88211-0719
District III
1000 Rio Brazos Rd., Aztec, NM 87410
District IV
PO Box 2088, Santa Fe, NM 87504-2088

State of New Mexico
Energy, Minerals & Natural Resources Department

OIL CONSERVATION DIVISION
PO Box 2088
Santa Fe, NM 87504-2088

Form C-101
Revised February 10, 1994
Instructions on back
Submit to Appropriate District Office
State Lease - 6 Copies
Fee Lease - 5 Copies

☐ AMENDED REPORT

APPLICATION FOR PERMIT TO DRILL, RE-ENTER, DEEPEN, PLUGBACK, OR ADD A ZONE

Operator Name and Address. Lion Production, Inc. P. O. Box 2086 Midland, Tx, 79702		OGRID Number 126133
		API Number 30 - 0
Property Code 16226	Property Name N. B. Bordages Gas Com	Well No. 2

⁷ Surface Location

UL or lot no.	Section	Township	Range	Lot Idn	Feet from the	North/South line	Feet from the	East/West line	County
A	32	19S	37E		480	North	850	East	Lea

⁸ Proposed Bottom Hole Location If Different From Surface

UL or lot no.	Section	Township	Range	Lot Idn	Feet from the	North/South line	Feet from the	East/West line	County
A	32	19S	37E		480	North	850	East	Lea

Proposed Pool 1	Proposed Pool 2
Eumont (Y-7R-QN) Pro Gas	

Work Type Code	Well Type Code	Cable/Rotary	Lease Type Code	Ground Level Elevation
N	G	Rotary	P & F *	3591
Multiple	Proposed Depth	Formation	Contractor	Spud Date
No	3925	Grayburg/San Andres	Not yet selected	7/15/95

²¹ Proposed Casing and Cement Program

Hole Size	Casing Size	Casing weight/foot	Setting Depth	Sacks of Cement	Estimated TOC
12 1/4	9 5/8	36	450	350	Surface
8 3/4	7	23	3925	800	Surface

²² Describe the proposed program. If this application is to DEEPEN or PLUG BACK give the data on the present productive zone and proposed new productive zone. Describe the blowout prevention program, if any. Use additional sheets if necessary.

Drill 12 1/4" hole to + 450. Run 9 5/8", 36#/Ft. casing and cement w/+ 350 sx Class "C" Premium + 2% CACL. Circulate cmt to surface. WOC 18 hrs. Install 3000#, 10" Series 900 Double Ram BOP. Test BOP and casing. Drill out under surface w/8 3/4" bit to estimated TD + 3925'. Run open hole logs. Run 7", 23#/Ft. casing and cement w/sufficient volumes to circulate cement to surface. Lead cement 50-50 Pozmix A + Gilsonite, Tail Class "C" Premium + 2% CACL. Install Wellhead, perforate, acidize & fracture stimulate.

*Drill site on Fee Acreage; Communitized Land: 120 acres Federal LC-055715, 80 Acres Fee

²³ I hereby certify that the information given above is true and complete to the best of my knowledge and belief.

Signature:

Printed name:

Michael Stewart

Title:

Agent

Date:

5/15/95

Phone:

915/683-3008

OIL CONSERVATION DIVISION

Approved by:

Title:

Approval Date:

Expiration Date:

Conditions of Approval:

Attached ☐

DISTRICT I
P.O. Box 1980, Hobbs, NM 88240

State of New Mexico
Energy, Minerals and Natural Resources Department

Form C-102
Revised February 10, 1994
Instruction on back
Submit to Appropriate District Office
State Lease - 4 Copies
Fee Lease - 3 Copies

DISTRICT II
P.O. Drawer DD, Artesia, NM 88210

DISTRICT III
1000 Rio Brazos Rd., Aztec, NM 87410

OIL CONSERVATION DIVISION

P.O. Box 2088
Santa Fe, New Mexico 87504-2088

☐ AMENDED REPORT

WELL LOCATION AND ACREAGE DEDICATION PLAT

API Number	Pool Code	Pool Name
	76480	EUMONT (Y-7R-Qn) Pro Gas
Property Code	Property Name	Well Number
16226	N. B. BORDAGES	2
GRID No.	Operator Name	Elevation
126133	LION PRODUCTION INCORPORATED	3591

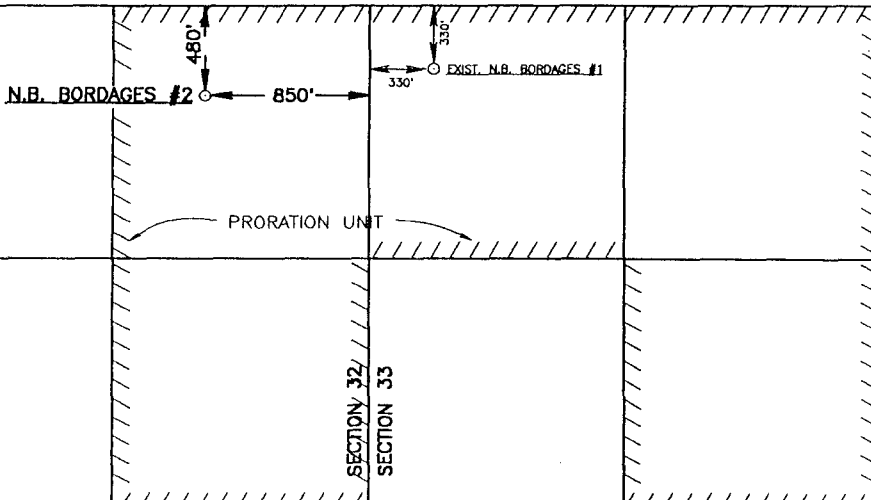


Surface Location

UL or lot No.	Section	Township	Range	Lot Idn	Feet from the	North/South line	Feet from the	East/West line	County
A	32	19 S	37 E		480	NORTH	850	EAST	LEA

Bottom Hole Location If Different From Surface

UL or lot No.	Section	Township	Range	Lot Idn	Feet from the	North/South line	Feet from the	East/West line	County
Dedicated Acres	Joint or Infill	Consolidation Code	Order No. NMOCD Orders No. R-1663 & R-1663-A Communitization Com #14080016946						
200	Y	C							

NO ALLOWABLE WILL BE ASSIGNED TO THIS COMPLETION UNTIL ALL INTERESTS HAVE BEEN CONSOLIDATED
OR A NON-STANDARD UNIT HAS BEEN APPROVED BY THE DIVISION

		OPERATOR CERTIFICATION I hereby certify the the information contained herein is true and complete to the best of my knowledge and belief.  Signature Michael Stewart Printed Name Agent Title 5/15/95 Date	
		SURVEYOR CERTIFICATION I hereby certify that the well location shown on this plat was plotted from field notes of actual surveys made by me or under my supervision, and that the same is true and correct to the best of my belief. MAY 5, 1995 Date Surveyed Signature & Seal of Professional Surveyor  W.O. Num. 95-11-0717	
		Certificate No. JOHN W. WEST, 676 RONALD J. EIDSON, 3239 GARY G. EIDSON, 4735	

Submit 3 Copies
to Appropriate
District Office

State of New Mexico
Energy, Minerals and Natural Resources Department

Form C-103
Revised 1-1-89

DISTRICT I
P.O. Box 1980, Hobbs, NM 88240

DISTRICT II
P.O. Drawer DD, Artesia, NM 88210

DISTRICT III
1000 Rio Brazos Rd., Aztec, NM 87410

OIL CONSERVATION DIVISION
P.O. Box 2088
Santa Fe, New Mexico 87504-2088

WELL API NO.

5. Indicate Type of Lease
STATE ☐ FEE ☒

6. State Oil & Gas Lease No.

SUNDRY NOTICES AND REPORTS ON WELLS
(DO NOT USE THIS FORM FOR PROPOSALS TO DRILL OR TO DEEPEN OR PLUG BACK TO A
DIFFERENT RESERVOIR. USE "APPLICATION FOR PERMIT"
(FORM C-101) FOR SUCH PROPOSALS.)

1. Type of Well:
OIL WELL ☐ GAS WELL ☒ OTHER

2. Name of Operator
Lion Production, Inc.

3. Address of Operator
P. O. Box 2086, Midland, Tx 79702

4. Well Location
Unit Letter A : 480 Feet From The North Line and 850 Feet From The East Line
Section 32 Township 19S Range 37E NMPM Lea County

10. Elevation (Show whether DF, RKB, RT, GR, etc.)
3591GR

11. Check Appropriate Box to Indicate Nature of Notice, Report, or Other Data

NOTICE OF INTENTION TO:

PERFORM REMEDIAL WORK ☐ PLUG AND ABANDON ☐
TEMPORARILY ABANDON ☐ CHANGE PLANS ☐
PULL OR ALTER CASING ☐
OTHER: Unorthodox Location/Simultaneous Ded ☒

SUBSEQUENT REPORT OF:

REMEDIAL WORK ☐ ALTERING CASING ☐
COMMENCE DRILLING OPNS. ☐ PLUG AND ABANDONMENT ☐
CASING TEST AND CEMENT JOB ☐
OTHER: ☐

12. Describe Proposed or Completed Operations (Clearly state all pertinent details, and give pertinent dates, including estimated date of starting any proposed work) SEE RULE 1103.

Administrative approval is being requested to:

Unorthodox Location of proposed infill N. B. Bordages Gas Com No. 2
Simultaneously Dedicate N. B. Bordages Gas Com Wells No. 1 (Unit D, Sec. 33,
T19S, R37E) and Well No. 2 (Unit A, Sec. 32, T19S, R37E)
To existing 200 acre non-standard N. B. Bordages Gas Com proration unit
E/2 NE/4 Sec. 32 and E/2 NW/4, NW/4 NW/4 Sec. 33, T19S, R37E.

I hereby certify that the information above is true and complete to the best of my knowledge and belief.

SIGNATURE [Signature] TITLE Agent DATE 5/15/95

TYPE OR PRINT NAME Michael Stewart

TELEPHONE NO. 915/683-3008

(This space for State Use)

APPROVED BY _____ TITLE _____ DATE _____

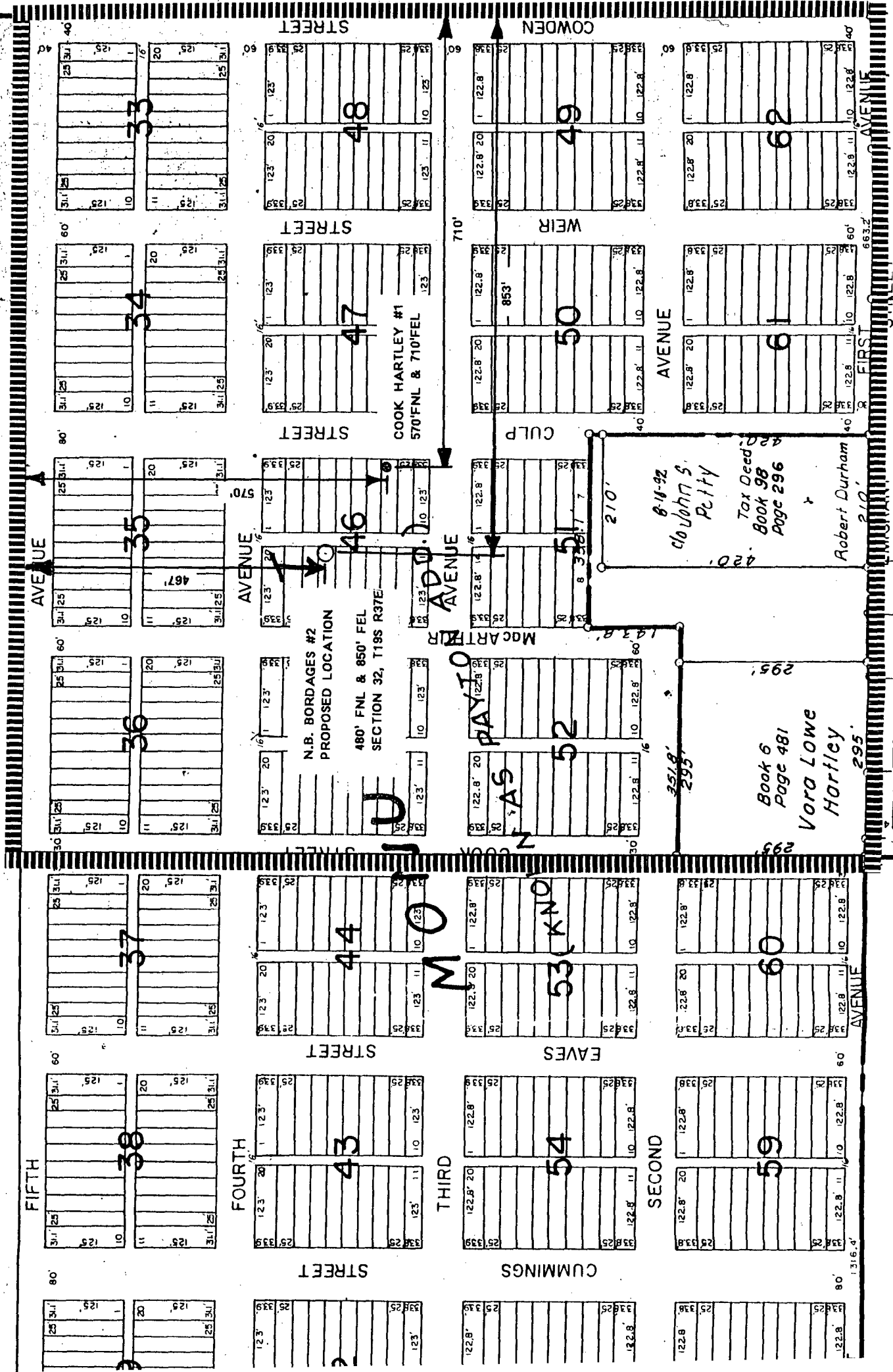
CONDITIONS OF APPROVAL, IF ANY:

N.B. BORDAGES GAS COM

SECTION 32 T19S R37E

SURFACE OWNERSHIP
NE/4 N/E4 SECTION 32

SCALE 1" = 200'





#	POINT	DISTANCE
1	WELL ANCHOR	93'
2	WELL HEAD	158'
3	BPL @ WELL	201'
4	M/R EAST END	172'
5	WELL ANCHOR	149'
6	M/R WEST END	165'
7	P/L P.I.	103'
8	WARREN BPL	91'
10	FIREWALL-SW	109'
11	FIREWALL-NW	155'
12	FIREWALL-NE	111'
13	FIREWALL-SE	45'

JOHN W. WEST	N.M. P.S.	No. 676
	TEXAS P.L.S.	No. 1138
RONALD J. EIDSON	N.M. P.S.	No. 3239
	TEXAS P.L.S.	No. 1883
GARY G. EIDSON	N.M. P.S.	No. 12641
	TEXAS P.L.S.	No. 4735

DATA CHART FOR ADJACENT TIES AT WELL
LOCATION IN SECTION 32, T-19-S, R-37-E,
LEA COUNTY, NEW MEXICO.


N.B. BORDAGES #2

Survey Date: 05-05-95 Sheet 1 of 1 Sheets

W.O. Number: 95-11-0717 Drawn By: M. THOMPSON

Date: 05-16-95 MST#69/950717C Scale: 1" = 200'

JOHN W. WEST ENGINEERING COMPANY
CONSULTING ENGINEERS & SURVEYORS - HOBBS, NEW MEXICO



LION PRODUCTION, INC.

— oil & gas producers —

CERTIFIED RETURN RECEIPT REQUESTED

June 12, 1995

To: Offset Eumont (Gas) Operators/Owners

Re: N. B. Bordages Gas Com.
Unorthodox Location/
Simultaneous Dedication
Section 32 E/2 NE/4
Section 33 E/2 NW/4 & NW/4 NW/4
T19S, R37E (200 Acres)
Lea County, New Mexico

Gentlemen:

Lion Production, Inc. respectfully requests your approval of our administrative request before the New Mexico Oil Conservation Division providing for an unorthodox Eumont (Gas) location of 480' FNL and 850' FEL (Unit A), Section 32, T19S, R37E, Lea County, New Mexico for our newly proposed N. B. Bordages Gas Com. No. 2 as well as simultaneous dedication of the existing 200 acre Eumont (Gas) proration unit to the existing N. B. Bordages Gas Com. No. 1 (Unit D, Section 33, T19S, R37E) and the proposed N. B. Bordages Gas Com. No. 2.

The unorthodox location is a result of the existing Eunice Monument well locations and surface buildings, residences and fixtures located in the E/2 NE/4 Section 32 which is subdivided as the Payton Addition of the Monument Townsite.

If you have no objections to the proposed unorthodox location and simultaneous dedication, please sign and return one copy of the enclosed waiver to the NMOCD Office in Santa Fe and one copy to the letterhead address. Return envelopes and copies of the NMOCD Forms C-101, C-102 and C-103 for the proposed are enclosed.

Very truly yours,

Michael Stewart

MS/nr

c:\offset-o-bor

Offset Operators

Lion Production, Inc.
N. B. Bordages Gas Com.
E/2 NE/4 Section 32
E/2 NW/4 & NW/4 NW/4 Section 33
T19S, R37E, Lea County, New Mexico

Amerada Hess Corp.
Drawer D
Monument, New Mexico 88265

ARCO Permian
P. O. Box 1610
Midland, Texas 79702

Chevron U.S.A.
P. O. Box 1150
Midland, Texas 79702

Cross Timbers Operating Company
P. O. Box 50847
Midland, Texas 79710

Great Western Drilling Company
P. O. Box 1659
Midland, Texas 79702

Meridian Oil Inc.
P. O. Box 51810
Midland, Texas 79710

Texaco Exploration and Production Inc.
P. O. Box 3109
Midland, Texas 79702

WAIVER

New Mexico Oil Conservation Division
P. O. Box 2088
Santa Fe, New Mexico 87504-2088


This is to advise that the undersigned has been given due notice that Lion Production, Inc. has made application for an unorthodox Eumont (Y-7R-QN) prorated gas well location for their proposed N. B. Bordages Gas Com. No. 2 and simultaneous dedication of the N. B. Bordages Gas Com. Nos. 1 and 2 to the existing 200 acre non-standard gas proration unit. The N. B. Bordages Gas Com. No. 2 infill well is to be located 480' FNL and 850' FEL Section 32, T19S, R37E, Lea County, New Mexico.

We, the undersigned, hereby waive any objection to the granting of this application for an unorthodox location of the N. B. Bordages Gas Com. No. 2 and simultaneous dedication of the N. B. Bordages Gas Com. Nos. 1 and 2 wells to the existing 200 non-standard gas proration unit in the Eumont (Gas) Pool consisting of the E/2 NE/4 Section 32, and E/2 NW/4, NW/4 NW/4 Section 33, T19S, R37E, Lea County, New Mexico.

Executed This _____ day of _____, 1995.

Company: _____

By: _____



LION PRODUCTION, INC.

— oil & gas producers —

OIL CONSERVATION DIVISION
RECEIVED

1995 JUN 4 AM 8 52

CERTIFIED RECEIPT REQUESTED

June 26, 1995

State of New Mexico
Energy and Minerals Department
Oil Conservation Division
P. O. Box 2088
Santa Fe, New Mexico 87501

Attention: Mr William J. LeMay - Director

Re: N. B. Bordages Gas Com. No. 2
Section 32 (A), T19S, R37E
Lea County, New Mexico

Gentlemen:

By letter dated June 12, 1995 Lion Production, Inc. requested administrative approval of an unorthodox location and simultaneous dedication as to the above referenced well.

A review of the NMOCD District I well files indicates that Mewbourne Oil Company recently succeeded Cross Timbers Operating Company as operator of the State "F" Gas Com. offsetting the proposed N. B. Bordages Gas Com. No. 2. Enclosed please find a revised offset operators list including Mewbourne Oil Company as well as a revised table describing the offsetting Eumont (gas) proration units and wells. Copies of the information and waiver originally sent to Cross Timbers Operating Company have been forwarded to Mewbourne Oil Company.

In addition to the above, a field inspection of the Amerada Hess Williams #5 (33 I-19S-37E) Eumont gas well showed the well to be shut-in and TA'd with no gas sales connection. This is in conflict with the active status originally indicated on the table describing the offsetting Eumont (gas) proration units forwarded with our June 12, 1995 letter.

Should you require any additional information, please contact me.

Very truly yours,

A handwritten signature in black ink, appearing to read "Michael Stewart".

Michael Stewart

MS/nr

cc: NMOCD - District I - Hobbs

OFFSET EUMONT (GAS) OPERATORS


Revised June 26, 1995

LION PRODUCTION, INC.
N.B. Bordages Gas Com. No. 2

200 Acres

E/2 NE/4 Section 32, E/2 NW/4 & NW/4 NW/4 Section 33
T-19-S, R-37-E Lea County, New Mexico

Tract No.	Operator	Gas Well		Status	Unit Description	Number of Acres
		Lease & Well Name(s)	Location(s)			
1 (Lt. Blue)	Chevron USA, Inc.	F. W. Kutter NCT B Com. # 4	F-28-19S-37E	SI 7/88	W/2 Sec 28 T-19-S, R-37-E	320
2 (Orange)	Meridian Oil, Inc.	State 28 # 1 State A-3071 D Com. # 1	O-28-19S-37E J-28-19S-37E	SI 12/93 P&A 8/78	W/2 SE/4 & SW/4 NE/4 Sec 28 T-19-S, R-37-E	120
3 (Brown)	Mewbourne Oil Company (Cross Timbers Operating Co.)	State F Com. # 1	I-29-19S-37E	Active	SE/4 Sec 29 T-19-S, R-37-E	160
4 (Green)	Amerada Hess Corp.	State U Gas Com. # 1 State U Gas Com. # 2	E-32-19S-37E C-32-19S-37E	SI 1/80 Active	W/2 NE/4 & NW/4 Sec 32 T-19-S, R-37-E	240
5 (Pink)	Texaco E & P Inc.	State H Com # 2 State H Com # 3	K-32-19S-37E L-32-19S-37E	SI 8/90 Active	N/2 SW/4 Sec 32 T-19-S, R-37-E	80
6 (Lt. Green)	Amerada Hess Corp.	May Love Lease	No Eumont Well	N/A	NE/4 SE/4 Sec 32 T-19-S, R-37-E	40
7 (Purple)	Arco Permian	Crutchfield # 1	I-32-19S-37E	P&A 6/68	NE/4 SE/4 Sec 32 T-19-S, R-37-E	40
8 (Drk. Blue)	Amerada Hess Corp.	Sarah Phillips Gas Com. # 1 Sarah Phillips Gas Com # 2	N-33-19S-37E K-33-19S-37E	P&A 12/91 P&A 7/90	SE/4, SW/4 NW/4 & SW/4 SE/4 Sec 32 T-19S, R-37-E	240
9 (Black)	Amerada Hess Corp.	Williams # 5	I-33-19S-37E	SI 8/83	E/2 SE/4 & NW/4 SE/4 Sec 33 T-19-S, R-37-E	120
10 (Red)	Meridian Oil, Inc.	Byrom-Williams # 1 Williams # 1	G-33-19S-37E B-33-19S-37E	Active SI 2/74	W/2 NE/4 & SE/4 NE/4 Sec 33 T-19-S, R-37-E	120



LION PRODUCTION, INC.

— oil & gas producers —

OIL CONSERVATION DIVISION
RECEIVED

1995 JUL 24 AM 8 52

CERTIFIED RECEIPT REQUESTED

July 17, 1995

State of New Mexico
Energy and Minerals Department
Oil Conservation Division
P. O. Box 2088
Santa Fe, New Mexico 87501

Attention: Mr. William J. LeMay - Director

Re: N. B. Bordages Gas Com. No. 2
Section 32 (A), T19S, R37E
Lea County, New Mexico

Gentlemen:

Attached please find copies of Waivers returned to Lion Production, Inc. whereby offset operators waive any objection to our June 12, 1995 request for an unorthodox location and simultaneous dedication of the referenced well. Chevron, being the only exception, advised Lion that they do not return waivers when they have no objections allowing their protest period to lapse.

Also attached is a list showing the date Waivers were received by the offset operators, the date Waivers were returned by such parties and the expiration date of the required 20 day notification period..

Given the above, Lion requests administrative approval for an unorthodox location of the N. B. Bordages Gas Com. No. 2 and simultaneous dedication of the N. B. Bordages Gas Com. Nos. 1 and 2 wells to the existing 200 acre non-standard gas proration unit in the Eumont (Gas) Pool.

Thank you for your consideration in this matter.

Very truly yours,

Michael Stewart

MS/nr

attachments

cc: - NMOCD Dist. 1 - Hobbs - Attn: Mr. Jerry Sexton

c:\stnm-bor.2

Offset Operators

Lion Production, Inc.
N. B. Bordages Gas Com.
E/2 NE/4 Section 32
E/2 NW/4 & NW/4 NW/4 Section 33
T19S, R37E, Lea County, New Mexico

(REVISED 6/26/95)

Amerada Hess Corp.
Drawer D
Monument, New Mexico 88265

ARCO Permian
P. O. Box 1610
Midland, Texas 79702

Chevron U.S.A.
P. O. Box 1150
Midland, Texas 79702


Cross Timbers Operating Company
P. O. Box 50847
Midland, Texas 79710

Great Western Drilling Company
P. O. Box 1659
Midland, Texas 79702

Meridian Oil Inc.
P. O. Box 51810
Midland, Texas 79710

Mewbourne Oil Company
P. O. Box 5270
Hobbs, New Mexico 88241

Texaco Exploration and Production Inc.
P. O. Box 3109
Midland, Texas 79702



WAIVER

New Mexico Oil Conservation Division
P. O. Box 2088
Santa Fe, New Mexico 87504-2088

This is to advise that the undersigned has been given due notice that Lion Production, Inc. has made application for an unorthodox Eumont (Y-7R-QN) prorated gas well location for their proposed N. B. Bordages Gas Com. No. 2 and simultaneous dedication of the N. B. Bordages Gas Com. Nos. 1 and 2 to the existing 200 acre non-standard gas proration unit. The N. B. Bordages Gas Com. No. 2 infill well is to be located 480' FNL and 850' FEL Section 32, T19S, R37E, Lea County, New Mexico.

We, the undersigned, hereby waive any objection to the granting of this application for an unorthodox location of the N. B. Bordages Gas Com. No. 2 and simultaneous dedication of the N. B. Bordages Gas Com. Nos. 1 and 2 wells to the existing 200 non-standard gas proration unit in the Eumont (Gas) Pool consisting of the E/2 NE/4 Section 32, and E/2 NW/4, NW/4 NW/4 Section 33, T19S, R37E, Lea County, New Mexico.

Executed This 23 day of June, 1995.

Company: Amerenda Hess Corp.

By: [Signature]

RECEIVED JUL 17 1995

WAIVER

New Mexico Oil Conservation Division
P. O. Box 2088
Santa Fe, New Mexico 87504-2088

This is to advise that the undersigned has been given due notice that Lion Production, Inc. has made application for an unorthodox Eumont (Y-7R-QN) prorated gas well location for their proposed N. B. Bordages Gas Com. No. 2 and simultaneous dedication of the N. B. Bordages Gas Com. Nos. 1 and 2 to the existing 200 acre non-standard gas proration unit. The N. B. Bordages Gas Com. No. 2 infill well is to be located 480' FNL and 850' FEL Section 32, T19S, R37E, Lea County, New Mexico.

We, the undersigned, hereby waive any objection to the granting of this application for an unorthodox location of the N. B. Bordages Gas Com. No. 2 and simultaneous dedication of the N. B. Bordages Gas Com. Nos. 1 and 2 wells to the existing 200 non-standard gas proration unit in the Eumont (Gas) Pool consisting of the E/2 NE/4 Section 32, and E/2 NW/4, NW/4 NW/4 Section 33, T19S, R37E, Lea County, New Mexico.

Executed This 14 day of July, 1995.

Company: Meridian Oil Inc.

By: Maria L. Perez
Regulatory Compliance Asst.

RECEIVED JUL 17 1995

WAIVER

New Mexico Oil Conservation Division
P. O. Box 2088
Santa Fe, New Mexico 87504-2088

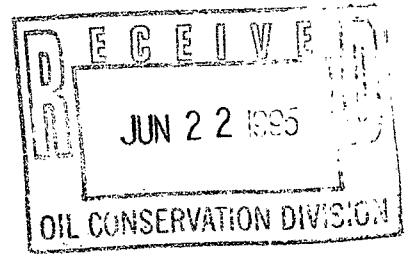
This is to advise that the undersigned has been given due notice that Lion Production, Inc. has made application for an unorthodox Eumont (Y-7R-QN) prorated gas well location for their proposed N. B. Bordages Gas Com. No. 2 and simultaneous dedication of the N. B. Bordages Gas Com. Nos. 1 and 2 to the existing 200 acre non-standard gas proration unit. The N. B. Bordages Gas Com. No. 2 infill well is to be located 480' FNL and 850' FEL Section 32, T19S, R37E, Lea County, New Mexico.

We, the undersigned, hereby waive any objection to the granting of this application for an unorthodox location of the N. B. Bordages Gas Com. No. 2 and simultaneous dedication of the N. B. Bordages Gas Com. Nos. 1 and 2 wells to the existing 200 non-standard gas proration unit in the Eumont (Gas) Pool consisting of the E/2 NE/4 Section 32, and E/2 NW/4, NW/4 NW/4 Section 33, T19S, R37E, Lea County, New Mexico.

Executed This 13th day of July, 1995.

Company: Atlantic Richfield Company

By: John E. Ledy



WAIVER

New Mexico Oil Conservation Division
P. O. Box 2088
Santa Fe, New Mexico 87504-2088

This is to advise that the undersigned has been given due notice that Lion Production, Inc. has made application for an unorthodox Eumont (Y-7R-QN) prorated gas well location for their proposed N. B. Bordages Gas Com. No. 2 and simultaneous dedication of the N. B. Bordages Gas Com. Nos. 1 and 2 to the existing 200 acre non-standard gas proration unit. The N. B. Bordages Gas Com. No. 2 infill well is to be located 480' FNL and 850' FEL Section 32, T19S, R37E, Lea County, New Mexico.

We, the undersigned, hereby waive any objection to the granting of this application for an unorthodox location of the N. B. Bordages Gas Com. No. 2 and simultaneous dedication of the N. B. Bordages Gas Com. Nos. 1 and 2 wells to the existing 200 non-standard gas proration unit in the Eumont (Gas) Pool consisting of the E/2 NE/4 Section 32, and E/2 NW/4, NW/4 NW/4 Section 33, T19S, R37E, Lea County, New Mexico.

Executed This 15th day of June, 1995.

Company: Great Western Drilling Company

By: *Dennis L. Hendrix*

Dennis L. Hendrix
Manager of Operations

WAIVER

New Mexico Oil Conservation Division
P. O. Box 2088
Santa Fe, New Mexico 87504-2088

This is to advise that the undersigned has been given due notice that Lion Production, Inc. has made application for an unorthodox Eumont (Y-7R-QN) prorated gas well location for their proposed N. B. Bordages Gas Com. No. 2 and simultaneous dedication of the N. B. Bordages Gas Com. Nos. 1 and 2 to the existing 200 acre non-standard gas proration unit. The N. B. Bordages Gas Com. No. 2 infill well is to be located 480' FNL and 850' FEL Section 32, T19S, R37E, Lea County, New Mexico.

We, the undersigned, hereby waive any objection to the granting of this application for an unorthodox location of the N. B. Bordages Gas Com. No. 2 and simultaneous dedication of the N. B. Bordages Gas Com. Nos. 1 and 2 wells to the existing 200 non-standard gas proration unit in the Eumont (Gas) Pool consisting of the E/2 NE/4 Section 32, and E/2 NW/4, NW/4 NW/4 Section 33, T19S, R37E, Lea County, New Mexico.

Executed This 12 day of July, 1995.

Company: Mewbourne Oil Company

*By: Kenneth S. Waits
Kenneth S. Waits

- * Execution of this waiver is contingent upon Lion Production, Inc. granting Mewbourne Oil Company (Mewbourne) a like waiver for its well to be drilled in Section 29-19S-37E, Lea County, New Mexico and providing to Mewbourne, within fifteen days from receipt all well information as outlined on the attached Exhibit "A".

AGREED to and ACCEPTED this 12th day of July, 1995.
c:\waiver-off.ltr By: [Signature]
Lion Production, Inc.

OIL CONSERVATION DIVISION
RECEIVED

'95 JUN 3 AM 8 52

WAIVER


New Mexico Oil Conservation Division
P. O. Box 2088
Santa Fe, New Mexico 87504-2088

This is to advise that the undersigned has been given due notice that Lion Production, Inc. has made application for an unorthodox Eumont (Y-7R-QN) prorated gas well location for their proposed N. B. Bordages Gas Com. No. 2 and simultaneous dedication of the N. B. Bordages Gas Com. Nos. 1 and 2 to the existing 200 acre non-standard gas proration unit. The N. B. Bordages Gas Com. No. 2 infill well is to be located 480' FNL and 850' FEL Section 32, T19S, R37E, Lea County, New Mexico.

We, the undersigned, hereby waive any objection to the granting of this application for an unorthodox location of the N. B. Bordages Gas Com. No. 2 and simultaneous dedication of the N. B. Bordages Gas Com. Nos. 1 and 2 wells to the existing 200 non-standard gas proration unit in the Eumont (Gas) Pool consisting of the E/2 NE/4 Section 32, and E/2 NW/4, NW/4 NW/4 Section 33, T19S, R37E, Lea County, New Mexico.

Executed This 21st day of June, 1995.

Company: TEXACO EXPLORATION AND PRODUCTION INC.

By: 

Offset Operators

Lion Production, Inc.
N. B. Bordages Gas Com.
E/2 NE/4 Section 32
E/2 NW/4 & NW/4 NW/4 Section 33
T19S, R37E, Lea County, New Mexico

(REVISED 6/26/95)

<u>Offset Ownership/ Operator</u>	<u>Date Waiver Delivered</u>	<u>Date Returned Waiver Received</u>	<u>20 Day Notification Period Expires</u>
Amerada Hess Corp. Drawer D Monument, NM 88265	06/16/95	06/26/95	07/06/95
ARCO Permian P. O. Box 1610 Midland, TX 79702	06/16/95	07/17/95	07/06/95
Chevron U.S.A. P. O. Box 1150 Midland, TX 79702	06/15/95	Per Al Bolin at Chevron no objection	07/05/95
Cross Timbers Operating Co. P. O. Box 50847 Midland, TX 79710	06/19/95	Forwarded to Mewborne 06/28/95	
Great Western Drilling Co. P. O. Box 1659 Midland, TX 79702	06/15/95	06/16/95	07/05/95
Meridian Oil Inc. P. O. Box 51810 Midland, TX 79710	06/16/95	07/17/95	07/06/95
Mewbourne Oil Co. P. O. Box 5270 Hobbs, NM 88241	06/28/95	07/12/95	07/18/95
Texaco E & P Inc. P. O. Box 3109 Midland, TX 79702	06/16/95	06/22/95	07/06/95

Is your RETURN ADDRESS completed on the reverse side?

SENDER:

- Complete items 1 and/or 2 for additional services.
- Complete items 3, and 4a & b.
- Print your name and address on the reverse of this form so that we can return this card to you.
- Attach this form to the front of the mailpiece, or on the back if space does not permit.
- Write "Return Receipt Requested" on the mailpiece below the article number.
- The Return Receipt will show to whom the article was delivered and the date delivered.

I also wish to receive the following services (for an extra fee):

- ☐ Addressee's Address
- ☐ Restricted Delivery

Consult postmaster for fee.

3. Article Addressed to:

AMERADA HESS
DRAWER D
MONUMENT NM 88265

4a. Article Number

Z 107 962 137

4b. Service Type

- ☐ Registered ☐ Insured
☒ Certified ☐ COD
☐ Express Mail ☐ Return Receipt for Merchandise

7. Date of Delivery

6-16-95

5. Signature (Addressee)

[Signature]

6. Signature (Agent)

8. Addressee's Address (Only if requested and fee is paid)

PS Form 3811, December 1991 ☆U.S. GPO: 1993-352-714

DOMESTIC RETURN RECEIPT

Thank you for using Return Receipt Service.

Is your RETURN ADDRESS completed on the reverse side?

SENDER:

- Complete items 1 and/or 2 for additional services.
- Complete items 3, and 4a & b.
- Print your name and address on the reverse of this form so that we can return this card to you.
- Attach this form to the front of the mailpiece, or on the back if space does not permit.
- Write "Return Receipt Requested" on the mailpiece below the article number.
- The Return Receipt will show to whom the article was delivered and the date delivered.

I also wish to receive the following services (for an extra fee):

- ☐ Addressee's Address
- ☐ Restricted Delivery

Consult postmaster for fee.

3. Article Addressed to:

ARCO FERRIAN
P.O. BOX 1610
MIDLAND, TX 79702

4a. Article Number

Z 107 961 879

4b. Service Type

- ☐ Registered ☐ Insured
☒ Certified ☐ COD
☐ Express Mail ☐ Return Receipt for Merchandise

7. Date of Delivery

JUN 16 1995

5. Signature (Addressee)

[Signature]

6. Signature (Agent)

8. Addressee's Address (Only if requested and fee is paid)

PS Form 3811, December 1991 ☆U.S. GPO: 1993-352-714

DOMESTIC RETURN RECEIPT

Thank you for using Return Receipt Service.

Is your RETURN ADDRESS completed on the reverse side?

SENDER:

- Complete items 1 and/or 2 for additional services.
- Complete items 3, and 4a & b.
- Print your name and address on the reverse of this form so that we can return this card to you.
- Attach this form to the front of the mailpiece, or on the back if space does not permit.
- Write "Return Receipt Requested" on the mailpiece below the article number.
- The Return Receipt will show to whom the article was delivered and the date delivered.

I also wish to receive the following services (for an extra fee):

- ☐ Addressee's Address
- ☐ Restricted Delivery

Consult postmaster for fee.

3. Article Addressed to:

CHEVRON U.S.A.
P O BOX 1150
MIDLAND TX 79702

4a. Article Number

Z 107 962 138

4b. Service Type

- ☐ Registered ☐ Insured
☒ Certified ☐ COD
☐ Express Mail ☐ Return Receipt for Merchandise

7. Date of Delivery

JUN 15 1995

5. Signature (Addressee)

[Signature]

6. Signature (Agent)

8. Addressee's Address (Only if requested and fee is paid)

PS Form 3811, December 1991 ☆U.S. GPO: 1993-352-714

DOMESTIC RETURN RECEIPT

Thank you for using Return Receipt Service.

Is your RETURN ADDRESS completed on the reverse side?

SENDER:

- Complete items 1 and/or 2 for additional services.
- Complete items 3, and 4a & b.
- Print your name and address on the reverse of this form so that we can return this card to you.
- Attach this form to the front of the mailpiece, or on the back if space does not permit.
- Write "Return Receipt Requested" on the mailpiece below the article number.
- The Return Receipt will show to whom the article was delivered and the date delivered.

I also wish to receive the following services (for an extra fee):

- ☐ Addressee's Address
- ☐ Restricted Delivery

Consult postmaster for fee.

3. Article Addressed to:

TEXACO EXPLORATION & PRODUCTION INC
P O BOX 3109
MIDLAND TX 79702

4a. Article Number

Z 107 962 142

4b. Service Type

- ☐ Registered ☐ Insured
☒ Certified ☐ COD
☐ Express Mail ☐ Return Receipt for Merchandise

7. Date of Delivery

JUN 16 1995

5. Signature (Addressee)

6. Signature (Agent)

8. Addressee's Address (Only if requested and fee is paid)

PS Form 3811, December 1991 ☆U.S. GPO: 1993-352-714

DOMESTIC RETURN RECEIPT

Thank you for using Return Receipt Service.

Is your RETURN ADDRESS completed on the reverse side?

SENDER:

- Complete items 1 and/or 2 for additional services.
- Complete items 3, and 4a & b.
- Print your name and address on the reverse of this form so that we can return this card to you.
- Attach this form to the front of the mailpiece, or on the back if space does not permit.
- Write "Return Receipt Requested" on the mailpiece below the article number.
- The Return Receipt will show to whom the article was delivered and the date delivered.

RECEIVED JUN 29 1995

I also wish to receive the following services (for an extra fee):

- ☐ Addressee's Address
- ☐ Restricted Delivery

Consult postmaster for fee.

3. Article Addressed to:

MEWBOURNE OIL COMPANY
P O BOX 5270
HOBBS NM 88241

4a. Article Number

Z 107 961 878

4b. Service Type

- ☐ Registered ☐ Insured
☒ Certified ☐ COD
☐ Express Mail ☐ Return Receipt for Merchandise

7. Date of Delivery

6-28-95

5. Signature (Addressee)

6. Signature (Agent)

8. Addressee's Address (Only if requested and fee is paid)

PS Form 3811, December 1991 ☆U.S. GPO: 1993-352-714

DOMESTIC RETURN RECEIPT

Thank you for using Return Receipt Service.

Is your RETURN ADDRESS completed on the reverse side?

SENDER:

- Complete items 1 and/or 2 for additional services.
- Complete items 3, and 4a & b.
- Print your name and address on the reverse of this form so that we can return this card to you.
- Attach this form to the front of the mailpiece, or on the back if space does not permit.
- Write "Return Receipt Requested" on the mailpiece below the article number.
- The Return Receipt will show to whom the article was delivered and the date delivered.

I also wish to receive the following services (for an extra fee):

- ☐ Addressee's Address
- ☐ Restricted Delivery

Consult postmaster for fee.

3. Article Addressed to:

MERIDIAN OIL INC
P O BOX 51810
MIDLAND TX 79710

4a. Article Number

Z 107 962 141

4b. Service Type

- ☐ Registered ☐ Insured
☒ Certified ☐ COD
☐ Express Mail ☐ Return Receipt for Merchandise

7. Date of Delivery

6-16

5. Signature (Addressee)

6. Signature (Agent)

8. Addressee's Address (Only if requested and fee is paid)

PS Form 3811, December 1991 ☆U.S. GPO: 1993-352-714

DOMESTIC RETURN RECEIPT

Thank you for using Return Receipt Service.

Is your RETURN ADDRESS completed on the reverse side?

SENDER:

- Complete items 1 and/or 2 for additional services.
- Complete items 3, and 4a & b.
- Print your name and address on the reverse of this form so that we can return this card to you.
- Attach this form to the front of the mailpiece, or on the back if space does not permit.
- Write "Return Receipt Requested" on the mailpiece below the article number.
- The Return Receipt will show to whom the article was delivered and the date delivered.

3 Article Addressed to:
CROSS TIMBERS OPERATING CO
BOX 50847
MIDLAND TX 79710

4a. Article Number
Z 107 962 139

4b. Service Type
☐ Registered ☐ Insured
☒ Certified ☐ COD
☐ Express Mail ☐ Return Receipt for Merchandise

7. Date of Delivery
6-19-95

5 Signature (Addressee)
Billie Underwood

6 Signature (Agent)

8. Addressee's Address (Only if requested and fee is paid)

PS Form 3811, December 1991 ★U.S. GPO: 1993-352-714

DOMESTIC RETURN RECEIPT

Thank you for using Return Receipt Service.

Is your RETURN ADDRESS completed on the reverse side?

SENDER:

- Complete items 1 and/or 2 for additional services.
- Complete items 3, and 4a & b.
- Print your name and address on the reverse of this form so that we can return this card to you.
- Attach this form to the front of the mailpiece, or on the back if space does not permit.
- Write "Return Receipt Requested" on the mailpiece below the article number.
- The Return Receipt will show to whom the article was delivered and the date delivered.

3 Article Addressed to:
GREAT WESTERN DRILLING CO
P.O. BOX 1659
MIDLAND TX 79701

4a. Article Number
Z 107 962 140

4b. Service Type
☐ Registered ☐ Insured
☒ Certified ☐ COD
☐ Express Mail ☐ Return Receipt for Merchandise

7. Date of Delivery

5 Signature (Addressee)
Bob Bell

6 Signature (Agent)

8. Addressee's Address (Only if requested and fee is paid)

PS Form 3811, December 1991 ★U.S. GPO: 1993-352-714

DOMESTIC RETURN RECEIPT

Thank you for using Return Receipt Service.

BEFORE THE OIL CONSERVATION COMMISSION
OF THE STATE OF NEW MEXICO

IN THE MATTER OF THE HEARING
CALLED BY THE OIL CONSERVATION
COMMISSION OF NEW MEXICO FOR
THE PURPOSE OF CONSIDERING:

CASE No. 1944
Order No. R-1663

APPLICATION OF GREAT WESTERN
DRILLING COMPANY FOR ESTABLISH-
MENT OF A 200-ACRE NON-STANDARD
GAS PRORATION UNIT IN THE EUMONT
GAS POOL, LEA COUNTY, NEW MEXICO.

*Also see
1663-A*

ORDER OF THE COMMISSION

BY THE COMMISSION:

This cause came on for hearing at 9 o'clock a.m. on April 27, 1960, at Santa Fe, New Mexico, before Elvis A. Utz, Examiner duly appointed by the Oil Conservation Commission of New Mexico, hereinafter referred to as the "Commission," in accordance with Rule 1214 of the Commission Rules and Regulations.

NOW, on this 9th day of May, 1960, the Commission, a quorum being present, having considered the application, the evidence adduced, and the recommendations of the Examiner, Elvis A. Utz, and being fully advised in the premises,

FINDS:

(1) That due public notice having been given as required by law, the Commission has jurisdiction of this cause and the subject matter thereof.

(2) That by virtue of a communitization agreement, the applicant, Great Western Drilling Company, is the operator of a 200-acre tract in the Eumont Gas Pool consisting of the E/2 NE/4 of Section 32 and the E/2 NW/4 and NW/4 NW/4 of Section 33, all in Township 19 South, Range 37 East, Lea County, New Mexico.

(3) That the applicant proposes that the above-described 200-acre tract be established as a non-standard gas proration unit in the Eumont Gas Pool and that it be dedicated to the Bordages Well No. 1, located 330 feet from the North line and 270 feet from the West line of said Section 33.

(4) That the above-described 200-acre tract can reasonably be presumed to be productive of gas from the Eumont Gas Pool.

(5) That establishment of the above-described 200-acre non-standard gas proration unit in the Eumont Gas Pool will

neither cause waste nor impair correlative rights.

IT IS THEREFORE ORDERED:

(1) That a 200-acre non-standard gas proration unit in the Eumont Gas Pool consisting of the E/2 NE/4 of Section 32 and the E/2 NW/4 and NW/4 NW/4 of Section 33, all in Township 19 South, Range 37 East, Lea County, New Mexico, be and the same is hereby established. Said unit to be dedicated to the applicant's Bordages Well No. 1, located 330 feet from the North line and 270 feet from the West line of said Section 33.

(2) That the allowable assigned to the above-described 200-acre non-standard gas proration unit shall bear the same ratio to a standard allowable in the Eumont Gas Pool as the acreage in said unit bears to the acreage in a standard gas proration unit in the Eumont Gas Pool.

(3) That this order shall become effective on May 1, 1960 provided however, that if the said Bordages Well No. 1 is not substantially in balance on May 1, 1960, this order shall become effective on the first day of the month following the month in which the well has been brought substantially in balance. The applicant shall notify the Proration Manager, Hobbs, New Mexico, as soon as possible after the subject well is brought into balance.

DONE at Santa Fe, New Mexico, on the day and year hereinabove designated.

STATE OF NEW MEXICO
OIL CONSERVATION COMMISSION

JOHN BURROUGHS, Chairman

MURRAY E. MORGAN, Member

A. L. PORTER, Jr., Member & Secretary

S E A L

BEFORE THE OIL CONSERVATION COMMISSION
OF THE STATE OF NEW MEXICO

IN THE MATTER OF THE HEARING
CALLED BY THE OIL CONSERVATION
COMMISSION OF NEW MEXICO FOR
THE PURPOSE OF CONSIDERING:

CASE No. 1998
Order No. R-1663-A

APPLICATION OF GREAT WESTERN
DRILLING COMPANY FOR AN ORDER
FORCE-POOLING THE INTERESTS IN
A 200-ACRE NON-STANDARD GAS
PRORATION UNIT IN THE EUMONT
GAS POOL, LEA COUNTY, NEW
MEXICO.

ORDER OF THE COMMISSION

BY THE COMMISSION:

This cause came on for hearing at 9 o'clock a.m. on June 22, 1960, at Santa Fe, New Mexico, before Daniel S. Nutter, Examiner duly appointed by the Oil Conservation Commission of New Mexico, hereinafter referred to as the "Commission," in accordance with Rule 1214 of the Commission Rules and Regulations.

NOW, on this 30th day of June, 1960, the Commission, a quorum being present, having considered the application, the evidence adduced, and the recommendations of the Examiner, Daniel S. Nutter, and being fully advised in the premises,

FINDS:

(1) That due public notice having been given as required by law, the Commission has jurisdiction of this cause and the subject matter thereof.

(2) That by Order No. R-1663, a 200-acre non-standard gas proration unit in the Eumont Gas Pool was created, consisting of the E/2 NE/4 of Section 32 and the E/2 NW/4 and NW/4 NW/4 of Section 33, all in Township 19 South, Range 37 East, NMPM, Lea County, New Mexico, which unit is dedicated to the applicant's Bordages Well No. 1, located 330 feet from the North line and 270 feet from the West line of said Section 33.

(3) That the applicant seeks an order force-pooling all the mineral interests in the above-described 200-acre non-standard Eumont Gas Proration Unit.

(4) That it is completely impracticable to form a standard Eumont Gas Unit embracing the above-described 200-acre tract inasmuch as all adjacent acreage is already dedicated to other Eumont Gas Proration Units.

(5) That a majority of all parties owning working interests and royalty interests in the above-described proration unit have agreed to communitization.

(6) That the applicant has made diligent efforts to communitize all Eumont Gas Pool interests in the above-described 200-acre unit, but has been unable to obtain the consent of all persons owning interests therein.

(7) That after diligent search and inquiry on the part of the applicant, there remain several persons owning interests in the above-described 200-acre unit whose identities and/or addresses are unknown.

(8) That all known parties with known addresses owning an interest in the above-described 200-acre unit were given actual notice of the hearing in this case, and the Commission has received no objection to the approval of the subject application.

(9) That approval of the subject application will neither cause waste nor impair correlative rights, and denial of the application would tend to deprive the owners in said unit of the opportunity to recover their just and equitable share of the hydrocarbons in the Eumont Pool.

IT IS THEREFORE ORDERED:

(1) That the interests of all persons having the right to drill for, produce, or share in the production of dry gas and associated liquid hydrocarbons, or either of them, from the Eumont Gas Pool underlying the 200-acre non-standard gas proration unit created by Order No. R-1663 be and the same are hereby force-pooled.

(2) That this Order, as well as the allowable assigned to this non-standard gas proration unit by Order No. R-1663, shall become effective on July 1, 1960.

DONE at Santa Fe, New Mexico, on the day and year hereinabove designated.

STATE OF NEW MEXICO
OIL CONSERVATION COMMISSION

JOHN BURROUGHS, Chairman

MURRAY E. MORGAN, Member

S E A L

A. L. PORTER, Jr., Member & Secretary

CMD :
OG6IWCM

ONGARD
INQUIRE WELL COMPLETIONS

11/21/95 16:31:15
OGOMES -EMD5

API Well No : 30 25 5805 Eff Date : 11-01-1994 WC Status : A
Pool Idn : 76480 EUMONT;YATES-7 RVRs-QUEEN (PRO GAS)
OGRID Idn : 126133 LION PRODUCTION INC
Prop Idn : 16226 N B BORDAGES GAS COM

Well No : 001
GL Elevation: 99999

	U/L	Sec	Township	Range	North/South	East/West	Prop/Act (P/A)
	---	---	-----	-----	-----	-----	-----
B.H. Locn : D	33	19S	37E	FTG	330 F N	FTG 330 F W	A

Lot Identifier:
Dedicated Acre: 200.00
Lease Type : F
Type of consolidation (Comm, Unit, Forced Pooling - C/U/F/O) :

M0025: Enter PF keys to scroll

PF01 HELP	PF02	PF03 EXIT	PF04 GoTo	PF05	PF06
PF07	PF08	PF09	PF10 NEXT-WC	PF11 HISTORY	PF12 NXTREC



STATE OF NEW MEXICO

OIL CONSERVATION DIVISION
RECEIVED

'95 JUN 19 AM 8 52 HOBBS DISTRICT OFFICE

6/15/95

GOVERNOR

POST OFFICE BOX 1980
HOBBS, NEW MEXICO 88241-1980
(505) 393-6161

OIL CONSERVATION DIVISION
P. O. BOX 2088
SANTA FE, NEW MEXICO 87501

RE: Proposed:

MC		
DHC		
NSL	X	SD
NSP		
SWD		
WFX		
PMX		

Gentlemen:

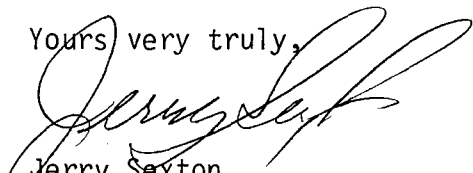
I have examined the application for the:

Lion Production Inc N.B. Bordages Gas Com #2-A 32-19-37
Operator Lease & Well No. Unit S-T-R

and my recommendations are as follows:

OK

Yours very truly,


Jerry Sexton
Supervisor, District 1

/ed