

ROBERT L. BAYLESS

P. O. BOX 168
FARMINGTON, NM 87499

OIL CONSERVATION DIVISION
RECEIVED

FAX NO.
(505) 326-6911
95 JUL 27 AM 8 52

OFFICE NO.
(505) 326-7650
7-25-95

July 25, 1995

Mr. William J. LeMay
New Mexico Oil Conservation Division
P.O. Box 2088
Santa Fe, New Mexico 87504

RE: Request for Administrative Approval
for an Unorthodox Pictured Cliffs Location
Northridge #2
2137' FNL & 1067' FWL
Section 3-T29N-R13W
San Juan County, New Mexico

Gentlemen:
We are resubmitting
this request due to the
deletion of Universal
Resources & the addition
of PDI, Inc. Any
questions, please call.

Gentlemen:

Robert L. Bayless requests administrative approval of an unorthodox Pictured Cliffs gas well. This well is to be drilled within the Farmington city limits, and the location was picked to minimize the intrusion upon existing development of the surface owners. All legal locations within this quarter section interfered with planned or existing development of streets and housing, or topographic problems.

Enclosed please find a map showing the ownership of the leases around this well, along with existing wells. Also enclosed is an acreage dedication plat for this well and copies of this letter which were sent to offset leaseholders. As per NMOCD regulations, by copy of this letter to offset leaseholders, Robert L. Bayless is asking offset leaseholders that they waive any objection to this Pictured Cliffs unorthodox location.

I believe this request provides all of the information required by NMOCD regulations for approval of an unorthodox location. If any other information is required, please contact me at the letterhead phone number. Thank you for your consideration of this request.

Sincerely,

Price M. Bayless

enclosures

Copy by Return Receipt Requested:
Elliott Oil Company
Meridian Oil Company
PDI, Inc.
E. I. Fundingsland, Jr.
Copy: Aztec NMOCD

The undersigned has no objection to the above location. If you concur and have no objection, please sign and return one copy of this letter to the NMOCD in Santa Fe and one copy to our office.

PDI, Inc

Date

Mike Stogner

From: Ernie Busch
To: Mike Stogner
Subject: ROBERT L. BAYLESS (NSL)
Date: Tuesday, July 25, 1995 2:43PM
Priority: High

NORTHRIDGE #2
2137' FNL; 1067' FWL
E-03-29N-13W
RECOMMEND: APPROVAL

ROBERT L. BAYLESS

P. O. BOX 168
FARMINGTON, NM 87499

OIL CONSERVATION DIVISION
RECEIVED

FAX NO.
(505) 326-6911

1995 JUL 17 AM 8 52 OFFICE NO.
(505) 326-2659

July 13, 1995

Mr. William J. LeMay
New Mexico Oil Conservation Division
P.O. Box 2088
Santa Fe, New Mexico 87504

Und. Fletcher Kutz PC

RE: Request for Administrative Approval
for an Unorthodox Pictured Cliffs Location
Northridge #2
2137' FNL & 1067' FWL
Section 3-T29N-R13W
San Juan County, New Mexico

Gentlemen:

Robert L. Bayless requests administrative approval of an unorthodox Pictured Cliffs gas well. This well is to be drilled within the Farmington city limits, and the location was picked to minimize the intrusion upon existing development of the surface owners. All legal locations within this quarter section interfered with planned or existing development of streets and housing, or topographic problems.

Enclosed please find a map showing the ownership of the leases around this well, along with existing wells. Also enclosed is an acreage dedication plat for this well and copies of this letter which were sent to offset leaseholders. As per NMOCD regulations, by copy of this letter to offset leaseholders, Robert L. Bayless is asking offset leaseholders that they waive any objection to this Pictured Cliffs unorthodox location.

I believe this request provides all of the information required by NMOCD regulations for approval of an unorthodox location. If any other information is required, please contact me at the letterhead phone number. Thank you for your consideration of this request.

Sincerely,

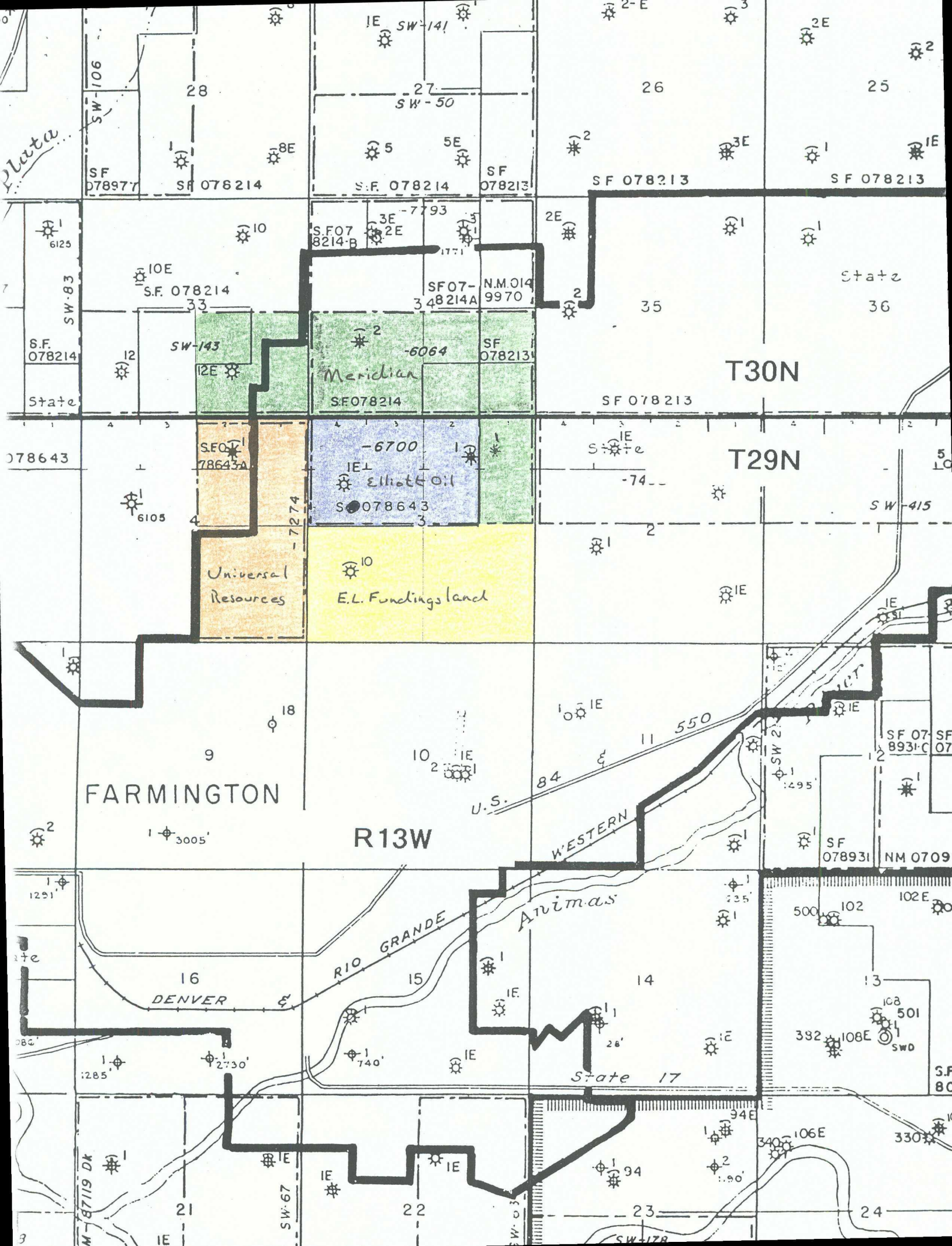


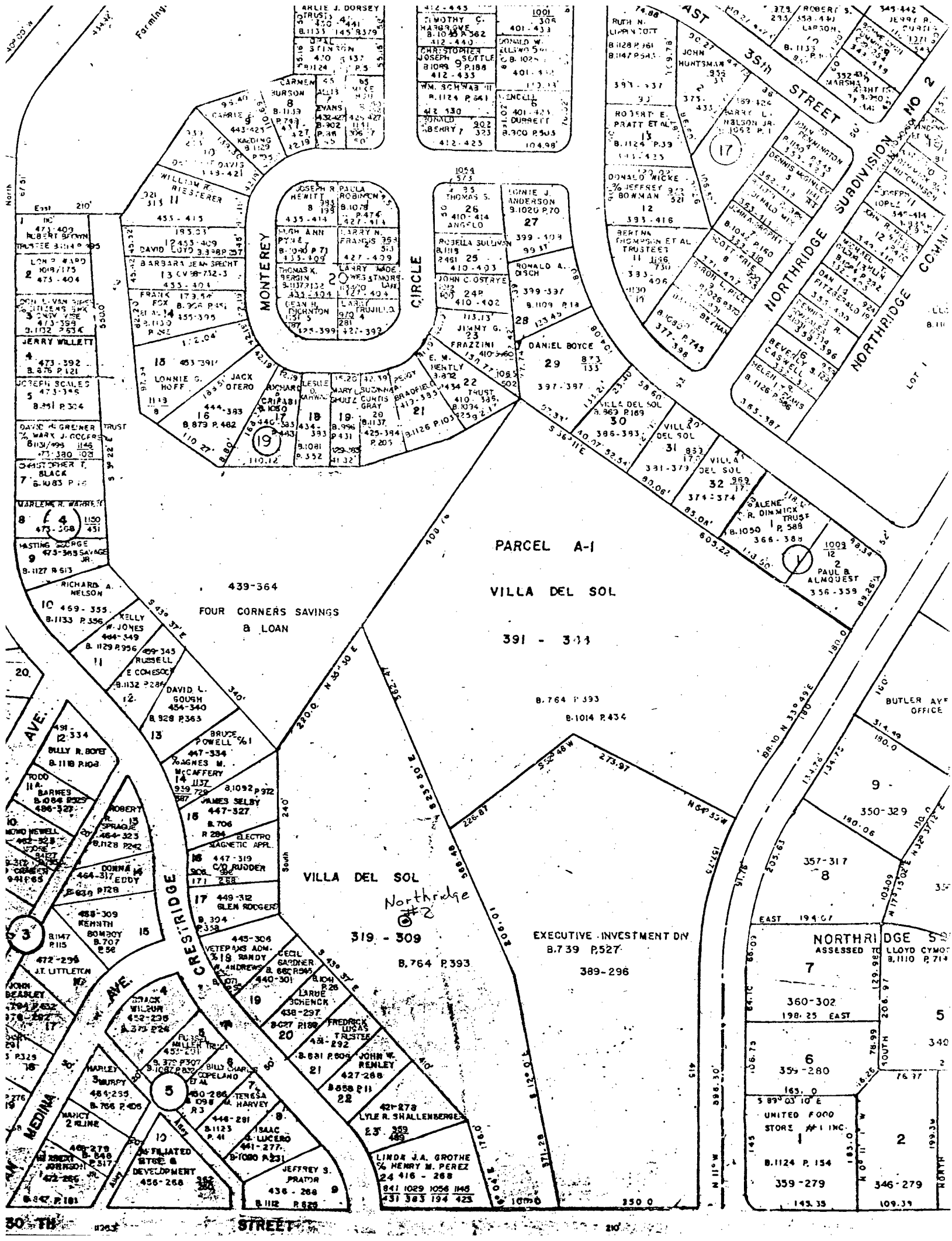
Price M. Bayless

enclosures

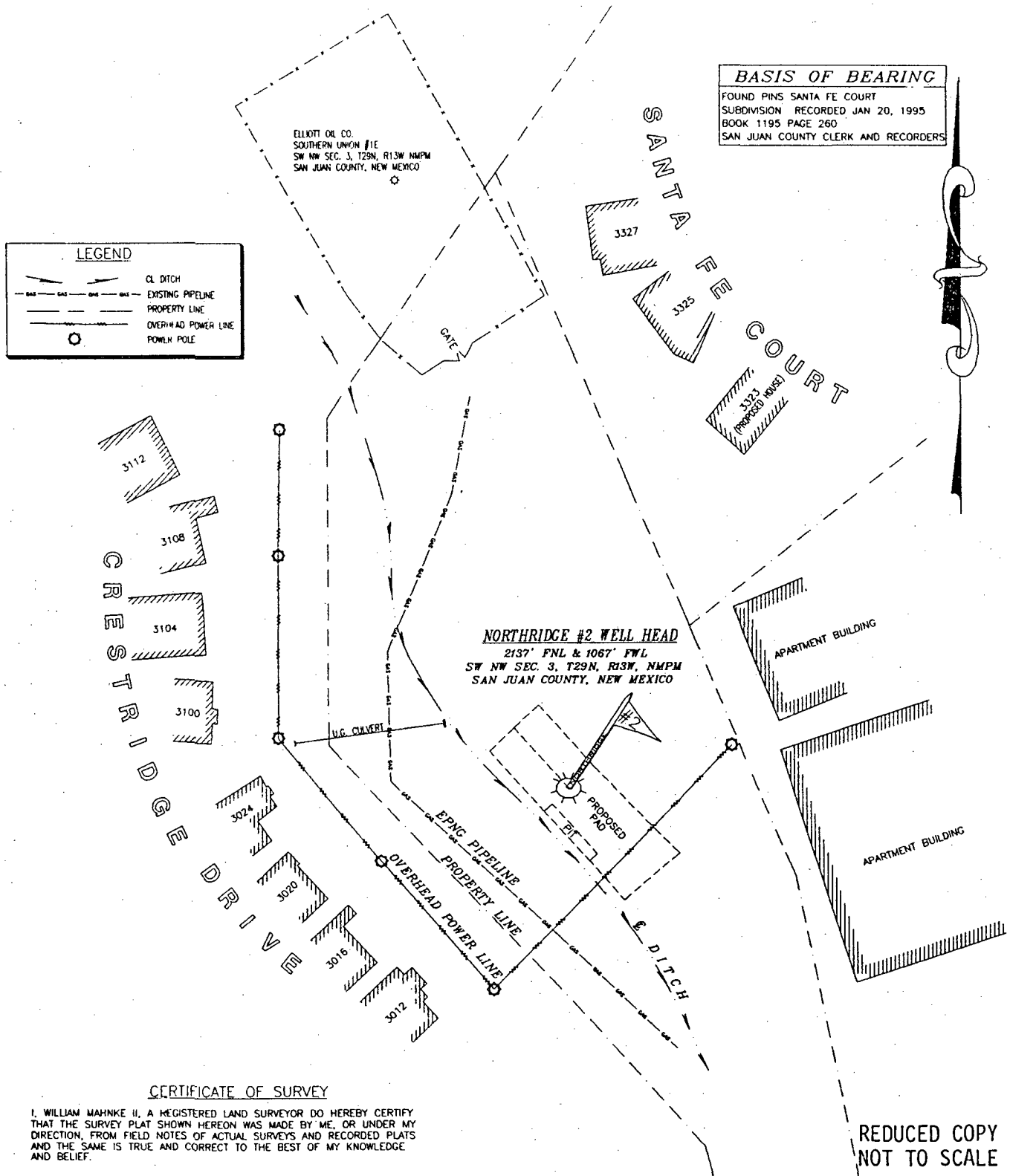
Copy by Return Receipt Requested:
Elliott Oil Company
Meridian Oil Company
Universal Resources Corporation
E. L. Fundingsland, Jr.
Copy: Aztec NMOCD

NSL-PC.1





SITE PLAN



District I
PO Box 1980, Hobbs, NM 88241-1980
District II
PO Drawer DD, Artesia, NM 88211-0719
District III
1000 Rio Brazos Rd., Aztec, NM 87410
District IV
PO Box 2088, Santa Fe, NM 87504-2088

State of New Mexico
Energy, Minerals & Natural Resources Department

OIL CONSERVATION DIVISION
PO Box 2088
Santa Fe, NM 87504-2088

Form C-102
Revised February 21, 1994
Instructions on back
Submit to Appropriate District Office
State Lease - 4 Copies
Fee Lease - 3 Copies

☐ AMENDED REPORT

WELL LOCATION AND ACREAGE DEDICATION PLAT

1 APT Number		2 Pool Code		3 Pool Name	
				Undesignated PC	
4 Property Code		5 Property Name			6 Well Number
		NORTHRIDGE			2
7 OGRID No.		8 Operator Name			9 Elevation
13190		ROBERT L. BAYLESS			5508

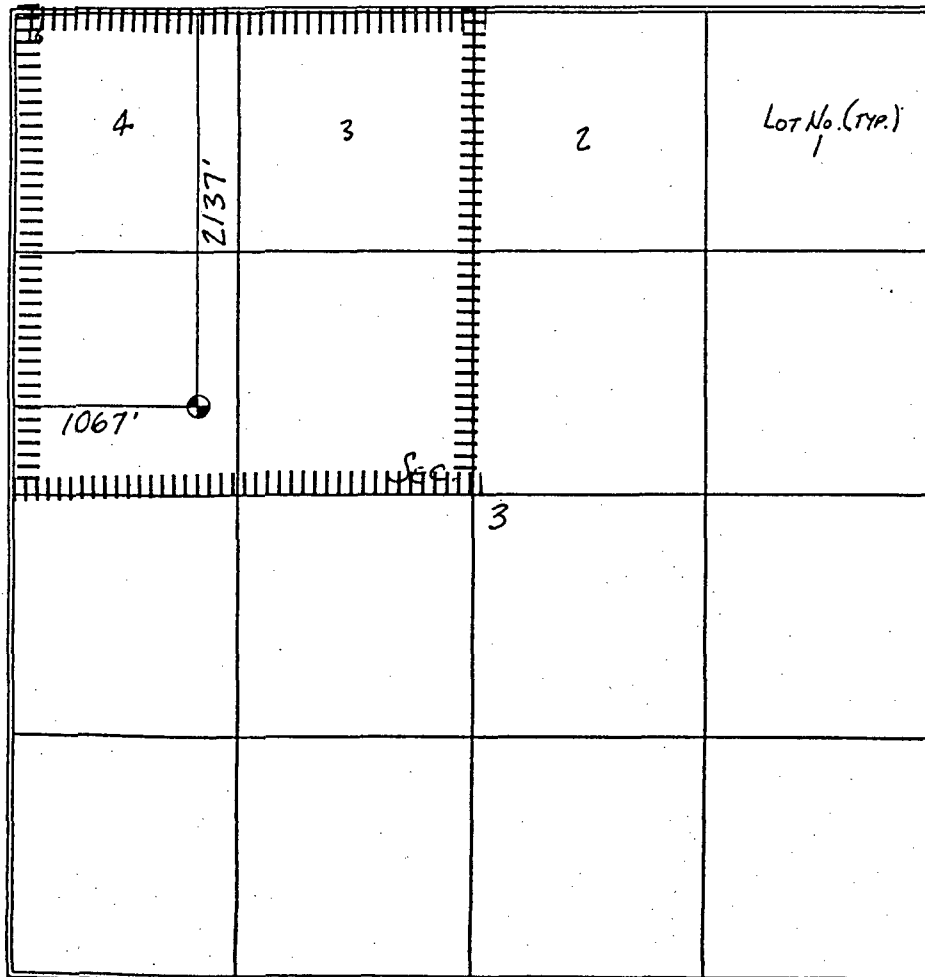



10 Surface Location

UL or lot no.	Section	Township	Range	Lot Idn	Feet from the	North/South line	Feet from the	East/West line	County
E	3	29 N	13 W		2137	North	1067	West	San Juan

11 Bottom Hole Location If Different From Surface

UL or lot no.	Section	Township	Range	Lot Idn	Feet from the	North/South line	Feet from the	East/West line	County
12 Dedicated Acres		13 Joint or Infill		14 Consolidation Code		15 Order No.			

NO ALLOWABLE WILL BE ASSIGNED TO THIS COMPLETION UNTIL ALL INTERESTS HAVE BEEN CONSOLIDATED
OR A NON-STANDARD UNIT HAS BEEN APPROVED BY THE DIVISION

	<p>17 OPERATOR CERTIFICATION</p> <p>I hereby certify that the information contained herein is true and complete to the best of my knowledge and belief</p> <p> Signature</p> <p>Price M. Bayless Printed Name</p> <p>Engineer Title</p> <p>4-21-95 Date</p>
	<p>18 SURVEYOR CERTIFICATION</p> <p>I hereby certify that the well location shown on this plat was plotted from field notes of actual surveys made by me or under my supervision, and that the same is true and correct to the best of my belief.</p> <p>19 APR 1995 Date of Survey</p> <p> Signature and Seal of Professional Surveyor</p> <p> Certificate Number 8466</p>

ROBERT L. BAYLESS

P. O. BOX 168

FARMINGTON, NM 87499

FAX NO.

(505) 326-6911

OFFICE NO.

(505) 326-2659

July 13, 1995

Mr. William J. LeMay
New Mexico Oil Conservation Division
P.O. Box 2088
Santa Fe, New Mexico 87504

RE: Request for Administrative Approval
for an Unorthodox Pictured Cliffs Location
Northridge #2
2137' FNL & 1067' FWL
Section 3-T29N-R13W
San Juan County, New Mexico

Gentlemen:

Robert L. Bayless requests administrative approval of an unorthodox Pictured Cliffs gas well. This well is to be drilled within the Farmington city limits, and the location was picked to minimize the intrusion upon existing development of the surface owners. All legal locations within this quarter section interfered with planned or existing development of streets and housing, or topographic problems.

Enclosed please find a map showing the ownership of the leases around this well, along with existing wells. Also enclosed is an acreage dedication plat for this well and copies of this letter which were sent to offset leaseholders. As per NMOCD regulations, by copy of this letter to offset leaseholders, Robert L. Bayless is asking offset leaseholders that they waive any objection to this Pictured Cliffs unorthodox location.

I believe this request provides all of the information required by NMOCD regulations for approval of an unorthodox location. If any other information is required, please contact me at the letterhead phone number. Thank you for your consideration of this request.

Sincerely,



Price M. Bayless

enclosures

Copy by Return Receipt Requested:
Elliott Oil Company
Meridian Oil Company
Universal Resources Corporation
E. L. Fundingsland, Jr.
Copy: Aztec NMOCD

The undersigned has no objection to the above location. If you concur and have no objection, please sign and return one copy of this letter to the NMOCD in Santa Fe and one copy to our office.

E.L. Fundingsland, Jr.

Date

ROBERT L. BAYLESS

P. O. BOX 168
FARMINGTON, NM 87499

FAX NO.
(505) 326-6911

OFFICE NO.
(505) 326-2659

July 13, 1995

Mr. William J. LeMay
New Mexico Oil Conservation Division
P.O.Box 2088
Santa Fe, New Mexico 87504

RE: Request for Administrative Approval
for an Unorthodox Pictured Cliffs Location
Northridge #2
2137' FNL & 1067' FWL
Section 3-T29N-R13W
San Juan County, New Mexico

Gentlemen:

Robert L. Bayless requests administrative approval of an unorthodox Pictured Cliffs gas well. This well is to be drilled within the Farmington city limits, and the location was picked to minimize the intrusion upon existing development of the surface owners. All legal locations within this quarter section interfered with planned or existing development of streets and housing, or topographic problems.

Enclosed please find a map showing the ownership of the leases around this well, along with existing wells. Also enclosed is an acreage dedication plat for this well and copies of this letter which were sent to offset leaseholders. As per NMOCD regulations, by copy of this letter to offset leaseholders, Robert L. Bayless is asking offset leaseholders that they waive any objection to this Pictured Cliffs unorthodox location.

I believe this request provides all of the information required by NMOCD regulations for approval of an unorthodox location. If any other information is required, please contact me at the letterhead phone number. Thank you for your consideration of this request.

Sincerely,



Price M. Bayless

enclosures

Copy by Return Receipt Requested:
Elliott Oil Company
Meridian Oil Company
Universal Resources Corporation
E. I. Fundingsland, Jr.
Copy: Aztec NMOCD

The undersigned has no objection to the above location. If you concur and have no objection, please sign and return one copy of this letter to the NMOCD in Santa Fe and one copy to our office.

Universal Resources Corporation

Date

ROBERT L. BAYLESS

P. O. BOX 168
FARMINGTON, NM 87499

FAX NO.
(505) 326-6911

OFFICE NO.
(505) 326-2659

July 13, 1995

Mr. William J. LeMay
New Mexico Oil Conservation Division
P.O.Box 2088
Santa Fe, New Mexico 87504

RE: Request for Administrative Approval
for an Unorthodox Pictured Cliffs Location
Northridge #2
2137' FNL & 1067' FWL
Section 3-T29N-R13W
San Juan County, New Mexico

Gentlemen:

Robert L. Bayless requests administrative approval of an unorthodox Pictured Cliffs gas well. This well is to be drilled within the Farmington city limits, and the location was picked to minimize the intrusion upon existing development of the surface owners. All legal locations within this quarter section interfered with planned or existing development of streets and housing, or topographic problems.

Enclosed please find a map showing the ownership of the leases around this well, along with existing wells. Also enclosed is an acreage dedication plat for this well and copies of this letter which were sent to offset leaseholders. As per NMOCD regulations, by copy of this letter to offset leaseholders, Robert L. Bayless is asking offset leaseholders that they waive any objection to this Pictured Cliffs unorthodox location.

I believe this request provides all of the information required by NMOCD regulations for approval of an unorthodox location. If any other information is required, please contact me at the letterhead phone number. Thank you for your consideration of this request.

Sincerely,



Price M. Bayless

enclosures

Copy by Return Receipt Requested:
Elliott Oil Company
Meridian Oil Company
Universal Resources Corporation
E. L. Fundingsland, Jr.
Copy: Aztec NMOCD

The undersigned has no objection to the above location. If you concur and have no objection, please sign and return one copy of this letter to the NMOCD in Santa Fe and one copy to our office.

Elliott Oil Company

Date

ROBERT L. BAYLESS

P. O. BOX 168
FARMINGTON, NM 87499

FAX NO.
(505) 326-6911

OFFICE NO.
(505) 326-2659

July 13, 1995

Mr. William J. LeMay
New Mexico Oil Conservation Division
P.O.Box 2088
Santa Fe, New Mexico 87504

RE: Request for Administrative Approval
for an Unorthodox Pictured Cliffs Location
Northridge #2
2137' FNL & 1067' FWL
Section 3-T29N-R13W
San Juan County, New Mexico

Gentlemen:

Robert L. Bayless requests administrative approval of an unorthodox Pictured Cliffs gas well. This well is to be drilled within the Farmington city limits, and the location was picked to minimize the intrusion upon existing development of the surface owners. All legal locations within this quarter section interfered with planned or existing development of streets and housing, or topographic problems.

Enclosed please find a map showing the ownership of the leases around this well, along with existing wells. Also enclosed is an acreage dedication plat for this well and copies of this letter which were sent to offset leaseholders. As per NMOCD regulations, by copy of this letter to offset leaseholders, Robert L. Bayless is asking offset leaseholders that they waive any objection to this Pictured Cliffs unorthodox location.

I believe this request provides all of the information required by NMOCD regulations for approval of an unorthodox location. If any other information is required, please contact me at the letterhead phone number. Thank you for your consideration of this request.

Sincerely,



Price M. Bayless

enclosures

Copy by Return Receipt Requested:
Elliott Oil Company
Meridian Oil Company
Universal Resources Corporation
E. L. Fundingsland, Jr.

Copy: Aztec NMOCD

The undersigned has no objection to the above location. If you concur and have no objection, please sign and return one copy of this letter to the NMOCD in Santa Fe and one copy to our office.

Meridian Oil Inc.

Date

CMD :
OG5SECT

ONGARD
INQUIRE LAND BY SECTION

07/26/95 14:47:43
OGOMES -EMEY
PAGE NO: 1

Sec : 03 Twp : 29N Rng : 13W Section Type : NORMAL

4 40.29 Federal owned	3 40.28 Federal owned	2 40.26 Federal owned A	1 40.25 Federal owned A
E 40.00 Federal owned A	F 40.00 Federal owned	G 40.00 Federal owned	H 40.00 Fee owned

PF01 HELP
PF07 BKWD

PF02
PF08 FWD

PF03 EXIT
PF09 PRINT

PF04 GoTo
PF10 SDIV

PF05
PF11

PF06
PF12

40.29
40.28
80.57
8
160.57

CMD :
OG5SECT

ONGARD
INQUIRE LAND BY SECTION

07/26/95 14:47:55
OGOMES -EMEY
PAGE NO: 2

Sec : 03 Twp : 29N Rng : 13W Section Type : NORMAL

L 40.00 Fee owned A	K 40.00 Fee owned	J 40.00 Fee owned	I 40.00 Fee owned
M 40.00 Fee owned	N 40.00 Fee owned	O 40.00 Fee owned	P 40.00 Fee owned

PF01 HELP
PF07 BKWD

PF02
PF08 FWD

PF03 EXIT
PF09 PRINT

PF04 GoTo
PF10 SDIV

PF05
PF11

PF06
PF12