

# MERIDIAN OIL

OIL CONSERVATION DIVISION  
RECEIVED

105 JUN 26 AM 8 52

June 23, 1995

## Federal Express

Mr. Michael Stogner  
New Mexico Oil Conservation Division  
2040 South Pacheco Street  
Santa Fe, New Mexico 87505

Re: Seymour Com #1  
990'FNL, 1650'FWL Section 36, T-30-N, R-11-W, San Juan County, NM  
API #30-045-09058

Dear Mr. Stogner:

This is a request for administrative approval for a non-standard gas well location in the Basin Fruitland Coal Pool.

Meridian Oil Inc. intends to recompleate the Seymour Com #1 in the Basin Fruitland Coal pool and temporarily abandon the Pictured Cliffs zone. This location is considered off-pattern for Fruitland Coal. To comply with the New Mexico Oil Conservation Division rules, Meridian is submitting the following for your approval of this non-standard location:

1. C-102 plat showing location of the well;
2. Plat showing offset owners/operators;
3. Affidavit of notification of offset owners/operators;
4. Copy of Well Completion Log for original completion.

A copy of this application is being submitted to all offset owners/operators by certified mail with a request that they furnish your Santa Fe office with a Waiver of Objection, and return one copy to this office.

Sincerely yours,



Peggy Bradfield  
Regulatory/Compliance Representative

## WAIVER

\_\_\_\_\_ hereby waives objection to Meridian Oil Inc.'s application for non-standard location for the Seymour Com #1 as proposed above.

By: \_\_\_\_\_ Date: \_\_\_\_\_

xc: see attached offset operators/owners affidavit

District I  
PO Box 1980, Hobbs, NM 88241-1980  
District II  
PO Drawer 00, Artesia, NM 88211-0719  
District III  
1000 Rio Brazos Rd., Aztec, NM 87410  
District IV  
PO Box 2088, Santa Fe, NM 87504-2088

State of New Mexico  
Energy, Minerals & Natural Resources Department

OIL CONSERVATION DIVISION  
PO Box 2088  
Santa Fe, NM 87504-2088

Form C-1  
Revised February 21, 1994  
Instructions on back  
Submit to Appropriate District Office  
State Lease - 4 Copies  
Fee Lease - 3 Copies

☐ AMENDED REPORT

WELL LOCATION AND ACREAGE DEDICATION PLAT

APN Number 30-045-09058		Pool Code 71629/71280	Pool Name Basin Fruitland Coal/Aztec Pictured Cliff
Property Code 7500	Property Name SEYMOUR COM		Well Number 1
GRID No. 14538	Operator Name MERIDIAN OIL INC.		Elevation 5919'

<sup>10</sup> Surface Location

UL or lot no.	Section	Township	Range	Lot Idn	Feet from the	North/South line	Feet from the	East/West line	County
C	36	30N	11W		990	NORTH	1650	WEST	S.J.

<sup>11</sup> Bottom Hole Location If Different From Surface

UL or lot no.	Section	Township	Range	Lot Idn	Feet from the	North/South line	Feet from the	East/West line	County

<sup>12</sup> Dedicated Acres N/320	<sup>13</sup> Joint or Infill	<sup>14</sup> Consolidation Code	<sup>15</sup> Order No.
--	-------------------------------	----------------------------------	-------------------------

NO ALLOWABLE WILL BE ASSIGNED TO THIS COMPLETION UNTIL ALL INTERESTS HAVE BEEN CONSOLIDATED  
OR A NON-STANDARD UNIT HAS BEEN APPROVED BY THE DIVISION

	<sup>17</sup> OPERATOR CERTIFICATION I hereby certify that the information contained herein is true and complete to the best of my knowledge and belief.	
	Signature Peggy Bradfield	
	Printed Name Regulatory Affairs	
	Title 11-23-94 Date	
	<sup>18</sup> SURVEYOR CERTIFICATION I hereby certify that the well location shown on this plat was plotted from field notes of actual surveys made by me or under my supervision, and that the same is true and correct to the best of my belief.	
	11-17-94 Date of Survey	
	Signature and Seal of Professional Surveyor 	
	Certificate Number	

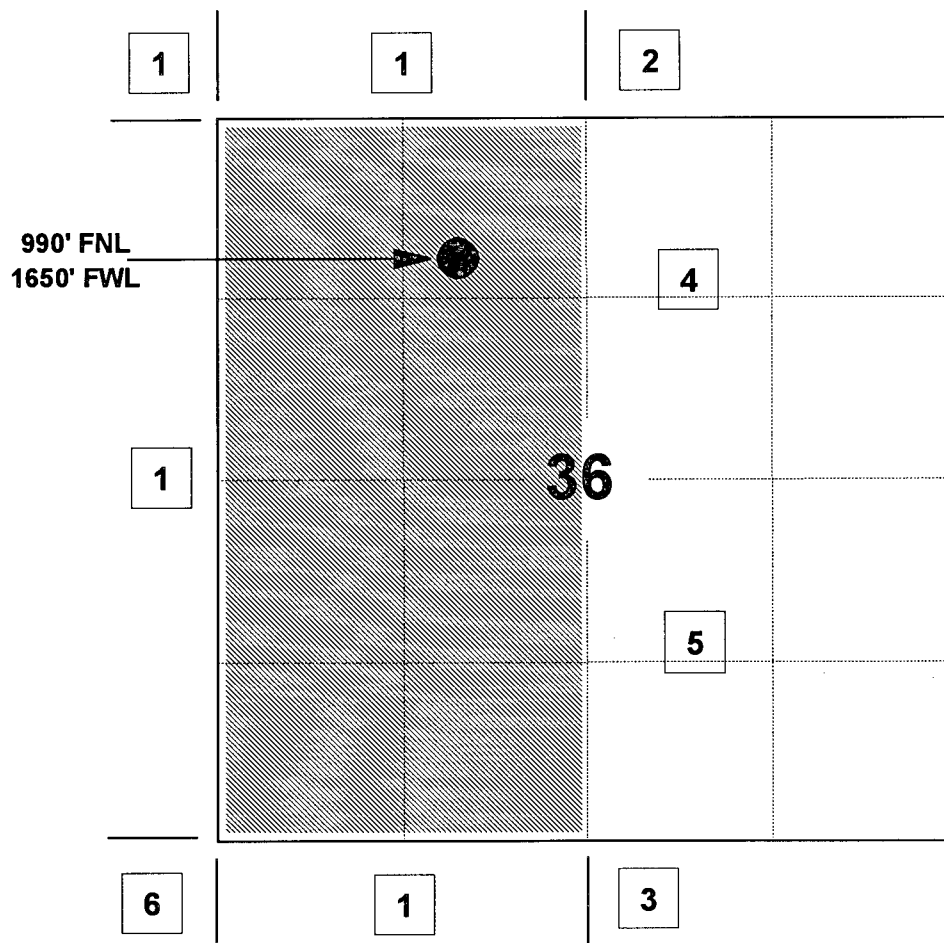
# MERIDIAN OIL INC

## SEYMOUR COM #1

OFFSET OPERATOR \ OWNER PLAT

Off Pattern Fruitland Coal Well

Township 30 North, Range 11 West



1) Meridian Oil Inc

2) Meridian Oil Inc. & Southland Royalty Company

3) Conoco, Inc. 10 Desta Drive, Suite 100W, Midland, TX 79705

Amoco Production Company PO Box 800, Denver, CO 80201

Texaco Exploration & Production, Inc. PO Box 2100, Denver, CO 80201

5 Conoco, Inc. &

Unit Petroleum Company PO Box 702500, Tulsa, OK 74170

6) Meridian Oil Inc. &

Petroleum Distributors PO Box 1157, Littleton, CO 80120

Sunland Oil Company 6200 Desert Moon Loop, Tucson, AZ 85715

Fruitland Coal Formation

Re: Seymour Com #1  
990'FNL, 1650'FWL Section 36, T-30-N, R-11-W, San Juan County, NM  
API #30-045-09058

I hereby certify that the following offset owners/operators have been notified by certified mail of our application for administrative approval for non-standard well location of the above well.

Conoco  
10 Desta Drive, Suite 100W  
Midland, TX 79705-4500


Petroleum Distributors  
PO Box 1157  
Littleton, CO 80120

Amoco Production  
PO Box 800  
Denver, CO 80201

Texaco Exploration & Production  
PO Box 2100  
Denver, CO 80201

Unit Petroleum Company  
PO Box 702500  
Tulsa, OK 74170

Sunland Oil Company  
6200 Desert Moon Loop  
Tucson, AZ 85715

A handwritten signature in black ink, appearing to read "Peggy Bradfield", is written over a horizontal line.

Peggy Bradfield  
Regulatory/Compliance Representative

		X							

AREA 640 ACRES  
LOCATE WELL CORRECTLY

# NEW MEXICO OIL CONSERVATION COMMISSION

Santa Fe, New Mexico

## WELL RECORD

Mail to District Office, Oil Conservation Commission, to which Form C-101 was sent not later than twenty days after completion of well. Follow instructions in Rules and Regulations of the Commission. Submit in QUINTUPPLICATE.

El Paso Natural Gas Company (Company or Operator) Seymour State (Lease)  
Well No. 1, in NE 1/4 of NW 1/4, of Sec 36, T. 30N, R. 11W, NMPM.  
Aztec P.C. Pool, San Juan County.  
Well is 990 feet from North line and 1650 feet from West line  
of Section 36. If State Land the Oil and Gas Lease No. is E-2526-4  
Drilling Commenced 3-6-1958 Drilling was Completed 3-11-1958  
Name of Drilling Contractor Barron Drlg. Co. and Cox Drlg. Co.  
Address  
Elevation above sea level at Top of Tubing Head 5919' The information given is to be kept confidential until 19

### OIL SANDS OR ZONES

No. 1, from 2216 to 2400 (G) No. 4, from to  
No. 2, from to No. 5, from to  
No. 3, from to No. 6, from to

### IMPORTANT WATER SANDS

Include data on rate of water inflow and elevation to which water rose in hole.

No. 1, from to feet.  
No. 2, from to feet.  
No. 3, from to feet.  
No. 4, from to feet.

### CASING RECORD

SIZE	WEIGHT PER FOOT	NEW OR USED	AMOUNT	KIND OF SHOE	CUT AND PULLED FROM	PERFORATIONS	PURPOSE
8 5/8"	24	New	121'	Howco			Surface
5 1/2"	15.5	New	2395'	Baker			Prod. csg.
1 1/4"	2.4	New	2251'				Siphon

### MUDDING AND CEMENTING RECORD

SIZE OF HOLE	SIZE OF CASING	WHERE SET	NO. SACKS OF CEMENT	METHOD USED	MUD GRAVITY	AMOUNT OF MUD USED
13 3/4"	8 5/8"	131'	100	circulated		
7 5/8"	5 1/2"	2405'	150	single stage		

### RECORD OF PRODUCTION AND STIMULATION

(Record the Process used, No. of Qts. or Gals. used, interval treated or shot.)

T.D. 2406'. C.O.T.D. 2354'. Water frac. Pictured Cliff perf. int. 2230-2350; 2322-2332; 2338-2344 (w/2 DJ/ft.) w/35,000 gal. water and 35,000# sand. Flushed w/2400 gal. water.  
I.R. 52 B.P.M. B.D.P. 2600 psi, max. pr. 2500, tr. pr. 1700-1900-2400 psi. Dropped 3 sets of 10 balls each for 4 stages.

Result of Production Stimulation A.O.F.--879 MCF/D. Ch. Vol.--869 MCF/D

Depth Cleaned Out 2354'

**MERIDIAN OIL**

OIL CONSERVATION DIVISION  
RECEIVED

'95 JUL 3 AM 8 52

June 23, 1995

**Federal Express**

Mr. Michael Stogner  
New Mexico Oil Conservation Division  
2040 South Pacheco Street  
Santa Fe, New Mexico 87505

Re: Seymour Com #1  
990'FNL, 1650'FWL Section 36, T-30-N, R-11-W, San Juan County, NM  
API #30-045-09058

Dear Mr. Stogner:

This is a request for administrative approval for a non-standard gas well location in the Basin Fruitland Coal Pool.

Meridian Oil Inc. intends to recompleate the Seymour Com #1 in the Basin Fruitland Coal pool and temporarily abandon the Pictured Cliffs zone. This location is considered off-pattern for Fruitland Coal. To comply with the New Mexico Oil Conservation Division rules, Meridian is submitting the following for your approval of this non-standard location:

1. C-102 plat showing location of the well;
2. Plat showing offset owners/operators;
3. Affidavit of notification of offset owners/operators;
4. Copy of Well Completion Log for original completion.

A copy of this application is being submitted to all offset owners/operators by certified mail with a request that they furnish your Santa Fe office with a Waiver of Objection, and return one copy to this office.

Sincerely yours,



Peggy Bradfield  
Regulatory/Compliance Representative

**WAIVER**

Sundland Oil hereby waives objection to Meridian Oil Inc.'s application for non-standard location for the Seymour Com #1 as proposed above.

By: to [Signature] Date: 6-27-95

xc: see attached offset operators/owners affidavit

# MERIDIAN OIL

OIL CONSERVATION DIVISION  
RECEIVED

June 23, 1995

'95 JUL 3 AM 8 52

## Federal Express

Mr. Michael Stogner  
New Mexico Oil Conservation Division  
2040 South Pacheco Street  
Santa Fe, New Mexico 87505

Re: Seymour Com #1  
990'FNL, 1650'FWL Section 36, T-30-N, R-11-W, San Juan County, NM  
API #30-045-09058

Dear Mr. Stogner:

This is a request for administrative approval for a non-standard gas well location in the Basin Fruitland Coal Pool.

Meridian Oil Inc. intends to recomplete the Seymour Com #1 in the Basin Fruitland Coal pool and temporarily abandon the Pictured Cliffs zone. This location is considered off-pattern for Fruitland Coal. To comply with the New Mexico Oil Conservation Division rules, Meridian is submitting the following for your approval of this non-standard location:

1. C-102 plat showing location of the well;
2. Plat showing offset owners/operators;
3. Affidavit of notification of offset owners/operators;
4. Copy of Well Completion Log for original completion.

A copy of this application is being submitted to all offset owners/operators by certified mail with a request that they furnish your Santa Fe office with a Waiver of Objection, and return one copy to this office.

Sincerely yours,



Peggy Bradfield  
Regulatory/Compliance Representative

## WAIVER

Petroleum Distributors hereby waives objection to Meridian Oil Inc.'s application for non-standard location for the Seymour Com #1 as proposed above.

By: [Signature] Date: 6/29/95

xc: see attached offset operators/owners affidavit

## Mike Stogner

---

**From:** Ernie Busch  
**To:** Mike Stogner  
**Subject:** MERIDIAN SEYMOUR COM #1 (NSL)  
**Date:** Monday, June 26, 1995 7:48AM  
**Priority:** High

SEYMOUR COM #1  
990' FNL; 1650' FWL  
C-36-30N-11W  
RECOMMEND: APPROVAL

*Seymour Com #1*

STATE OF NEW MEXICO  
ENERGY, MINERALS, AND NATURAL RESOURCES DEPARTMENT  
OIL CONSERVATION DIVISION

IN THE MATTER OF THE HEARING  
CALLED BY THE OIL CONSERVATION  
DIVISION FOR THE PURPOSE OF  
CONSIDERING:

CASE NO. 11139  
Order No. R-10246

APPLICATION OF MERIDIAN OIL INC.  
FOR DOWNHOLE COMMINGLING AND AN  
UNORTHODOX COAL GAS WELL LOCATION,  
SAN JUAN COUNTY, NEW MEXICO.

ORDER OF THE DIVISION

BY THE DIVISION:

This cause came on for hearing at 8:15 a.m. on November 10, 1994, at Santa Fe, New Mexico, before Examiner David R. Catanach.

NOW, on this 14th day of November, 1994, the Division Director, having considered the record and the recommendations of the Examiner, and being fully advised in the premises,

FINDS THAT:

The applicant's request for dismissal should be granted.

IT IS THEREFORE ORDERED THAT:

Case No. 11139 is hereby dismissed.

DONE at Santa Fe, New Mexico, on the day and year hereinabove designated.

STATE OF NEW MEXICO  
OIL CONSERVATION DIVISION



WILLIAM J. LEMAY  
Director

S E A L



State of New Mexico  
Commissioner of Public Lands

RAY POWELL, M.S., D.V.M.  
COMMISSIONER

310 OLD SANTA FE TRAIL P.O. BOX 1148

SANTA FE, NEW MEXICO 87504-1148

(505) 827-5760  
FAX (505) 827-5766

CERTIFIED LETTER - RETURN RECEIPT REQUESTED

January 9, 1995

Kellahin and Kellahin  
Attorneys at Law  
El Patio Building  
117 North Guadalupe  
P.O. Box 2265  
Santa Fe, New Mexico 87504-2265

Attention: Mr. W. Thomas Kellahin

Re: Seymour Com Well No. 1-C  
Section 36-30N-11W  
Application of Meridian Oil Inc. for Downhole and an  
Unorthodox Coal-Gas Well Location  
San Juan County, New Mexico

Dear Mr. Kellahin:

We are in receipt of your letter of October 17, 1994, regarding your request to downhole commingle production and an unorthodox coal-gas well location.

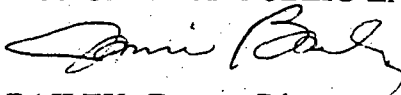
Please re-submit your application together with the data recommended on the attached commingling pre-application form together with a \$30.00 filing fee so that we may begin to process your application. We request that you submit this application to this office within 30 days from the above date.

If you have any questions, or if we may be of further help, please contact Pete Martinez at (505) 827-5791.

Very truly yours,

RAY POWELL, M.S., D.V.M.  
COMMISSIONER OF PUBLIC LANDS

BY:

  
JAMI BAILEY, Deputy Director  
Oil/Gas and Minerals Division

(505) 827-5744

RP/FOP/cpm

cc: Reader File

OCD-Mr. David Catanach, Mr. Ben Stone