



ENERGY CORPORATION

OIL CONSERVATION DIVISION
RECEIVED

'95 AUG 24 PM 8 52

20 North Broadway, Suite 1500

Oklahoma City, Oklahoma 73102-8260

Telephone 405/235-3611

FAX 405/552-4550

August 22, 1995

Certified Mail No. Z 781 292 815

State of New Mexico
Energy, Minerals and Natural Resources Department
Oil Conservation Division
Post Office Box 2088
Santa Fe, New Mexico 87504-2088

RE: Non-Standard Location Approval
West Red Lake Unit, Eddy County

Dear Gentlemen:

Devon Energy Corporation (Nevada) requests approval for Non-Standard Location for the well listed below.

WRLU No.	Unit	Section-T-R	Footage Location
57	P	6-18S-27E	280' FSL & 850' FEL

Enclosed is a map of the West Red Lake Unit showing the Unit's boundaries and a copy of form C-102 for the proposed wells. This NSL is needed to form the proposed five-spot waterflood pattern.

Operators having wells in the offsetting 40 acre tracts have been notified by certified mail. Copies of our letters of notification to the following operators are enclosed.

Breck Operating Corp.
Mack Energy Corp.

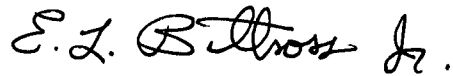
Breckenridge, Texas
Artesia, New Mexico

West Red Lake Unit #57
Non-Standard Location Approval
August 22, 1995
Page Two

If you have any questions, please contact the undersigned at (405) 235-3611, X4509.

Sincerely yours,

DEVON ENERGY CORPORATION (NEVADA)

A handwritten signature in cursive script, reading "E.L. Buttross Jr.".

Mr. E.L. Buttross, Jr.
District Engineer

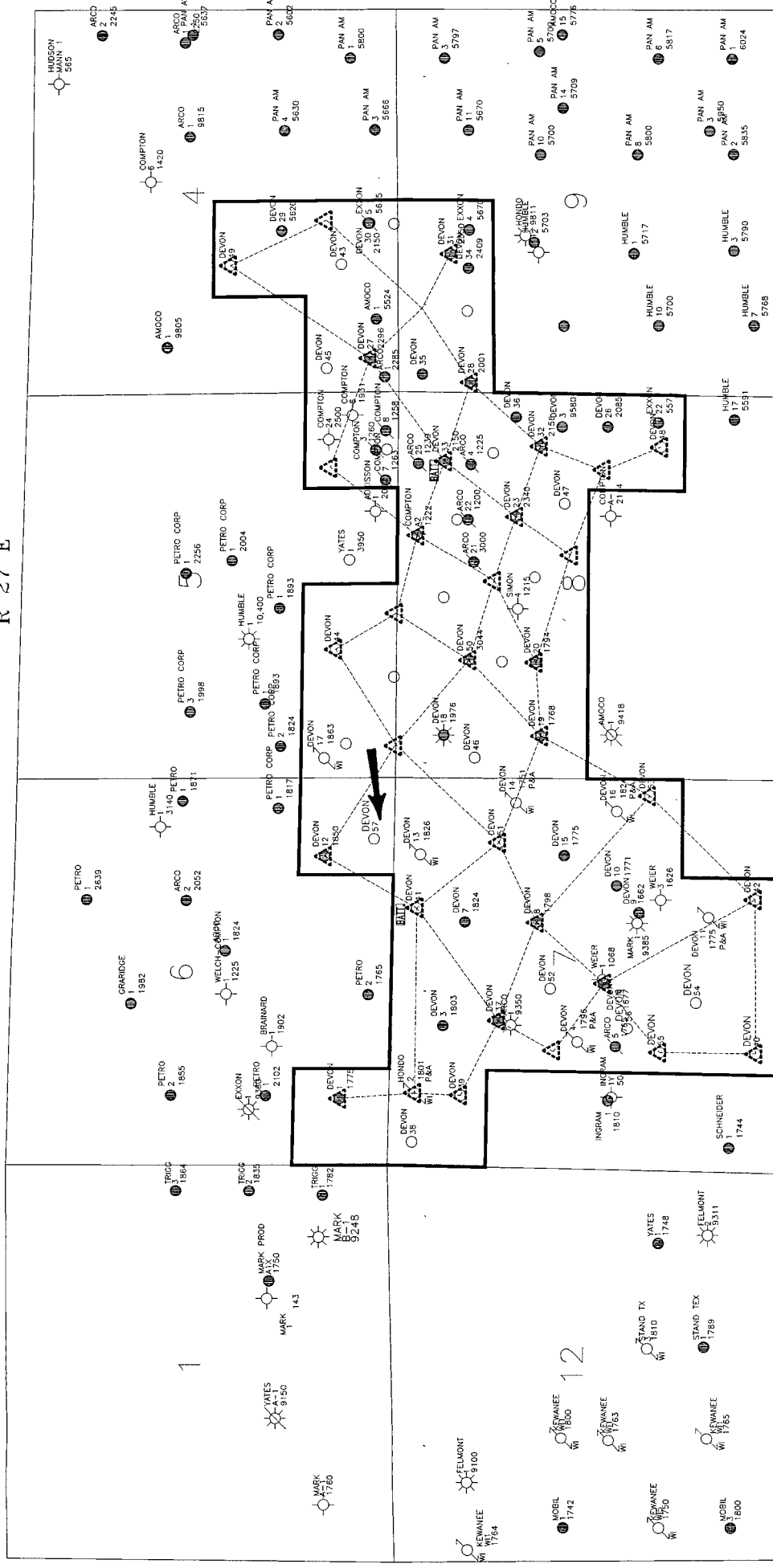
ELB/cg
Enclosures

cc: Oil Conservation Division - Artesia, NM

R 26 E

R 27 E

T 18 S



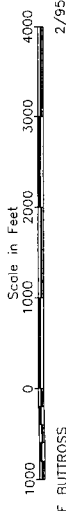
WEST RED LAKE AREA

EDDY COUNTY, NEW MEXICO

- EXISTING PRODUCER
- ⊗ EXISTING INJECTOR
- ⬢ PROPOSED INJECTOR
- PROPOSED PRODUCER
- ⬤ PROPOSED CONVERSION

NM01513F

PH2-EB



DISTRICT II
P.O. Drawer DD, Artesia, NM 88210

OIL CONSERVATION DIVISION

DISTRICT III
1000 Rio Brazos Rd., Aztec, NM 87410

P.O. Box 2088
Santa Fe, New Mexico 87504-2088

Exhibit #2

☐ AMENDED REPORT

WELL LOCATION AND ACREAGE DEDICATION PLAT

API Number		Pool Code	Pool Name
		51300	Red Lake; Q-GB-SA
Property Code	Property Name		Well Number
	WEST RED LAKE UNIT		57
OGRID No.	Operator Name		Elevation
6137	DEVON ENERGY		3422

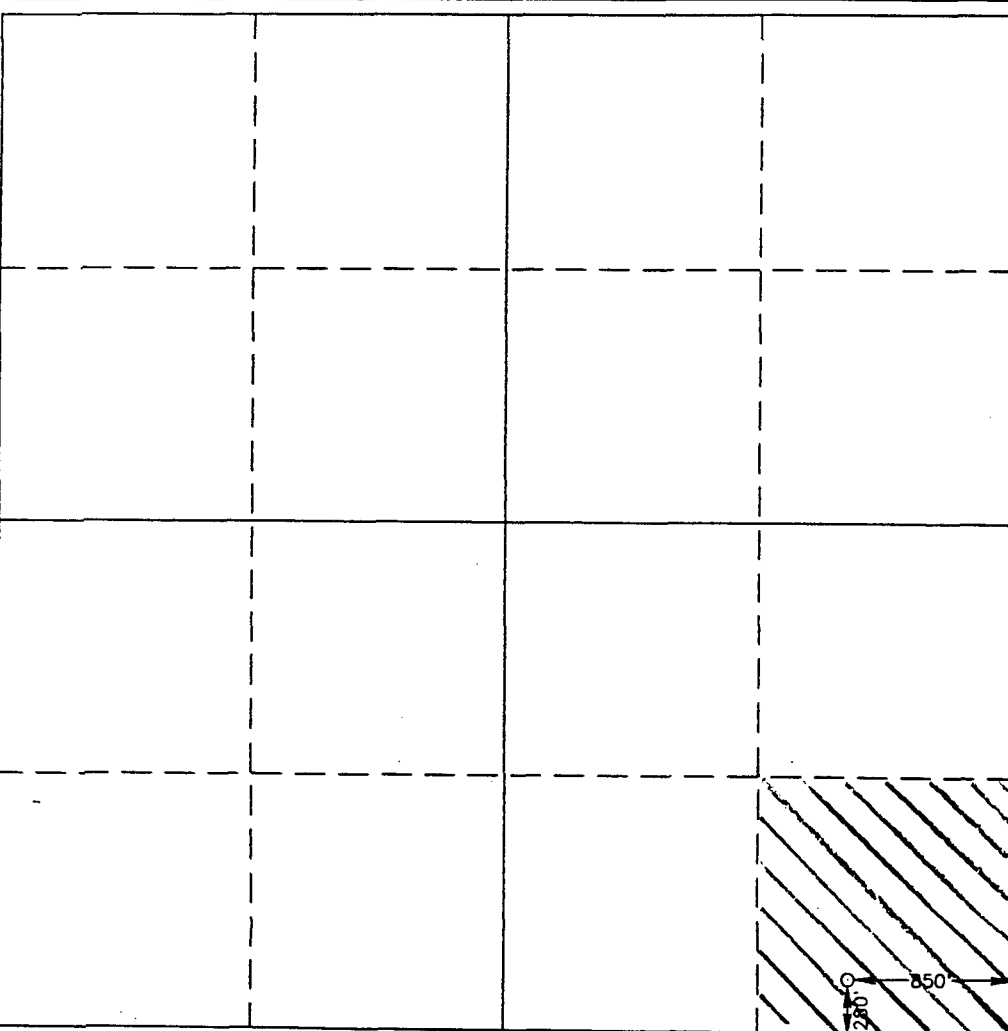

Surface Location

UL or lot No.	Section	Township	Range	Lot Idn	Feet from the	North/South line	Feet from the	East/West line	County
P	6	18 S	27 E		280	SOUTH	850	EAST	EDDY

Bottom Hole Location If Different From Surface

UL or lot No.	Section	Township	Range	Lot Idn	Feet from the	North/South line	Feet from the	East/West line	County
Dedicated Acres 40	Joint or Infill	Consolidation Code	Order No.						

NO ALLOWABLE WILL BE ASSIGNED TO THIS COMPLETION UNTIL ALL INTERESTS HAVE BEEN CONSOLIDATED
OR A NON-STANDARD UNIT HAS BEEN APPROVED BY THE DIVISION

	OPERATOR CERTIFICATION	
	<i>I hereby certify the the information contained herein is true and complete to the best of my knowledge and belief.</i>	
	<u>E. L. Buttross Jr.</u> Signature	
	<u>E. L. Buttross, Jr.</u> Printed Name	
<u>District Engineer</u> Title		
<u>January 11, 1995</u> Date		
SURVEYOR CERTIFICATION		
<i>I hereby certify that the well location shown on this plat was plotted from field notes of actual surveys made by me or under my supervision and that the same is true and correct to the best of my belief.</i>		
<u>MARCH 22, 1995</u> Date Surveyed		
<u>Signature & Seal of Professional Surveyor</u> 		
<u>W.D. Num. 95-11-0408</u>		
Certificate No. <u>JOHN W. WEST</u> 676 <u>RONALD J. EIDSON</u> 3239 <u>GARY EIDSON</u> 12641		



ENERGY CORPORATION

20 North Broadway, Suite 1500
Oklahoma City, Oklahoma 73102-8260

Telephone 405/235-3611
FAX 405/552-4550

August 22, 1995

Certified Mail No. Z781 292 817

Mack Energy Corporation
P. O. Box 1359
Artesia, NM 88211-1359

RE: West Red Lake Unit #57

Eddy County, NM
Non-Standard Location Approval

Gentlemen:

We have applied for a permit to drill the above referenced well. This unorthodox location was a distance of less than 330' from the unit proration line. The proposed wellsite is within our West Red Lake Unit in Eddy County and offset the following property which our records show you operate.

Malco B Federal #1

The West Red Lake well is located as follows in Eddy County, NM.

WRLU No.	Unit	Section-T-R	Footage Location
57	P	6-18S-27E	280' FSL & 850' FEL

West Red Lake Unit #57
Non-Standard Location Approval
August 22, 1995
Page Two

The NMOCD Non-Stand Location Approval process requires that we notify offset operators and submit Proof of Notice.

Please accept this certified letter as notification. If you have any questions, please contact Ernie Buttross, Jr., at (405) 235-3611, X4509.

Sincerely yours,

DEVON ENERGY CORPORATION (NEVADA)

A handwritten signature in cursive script that reads "Candace R. Graham".

Ms. Candace R. Graham
Engineering Assistant

/cg

cc: Oil Conservation Division - Santa Fe, NM
Oil Conservation Division - Artesia, NM



ENERGY CORPORATION

20 North Broadway, Suite 1500
Oklahoma City, Oklahoma 73102-8260

Telephone 405/235-3611
FAX 405/552-4550

August 22, 1995

Certified Mail No. Z 781 292 816

Breck Operating Corporation
P. O. Box 911
300 North Breckenridge Avenue
Breckenridge, Texas 76424

RE: West Red Lake Unit #57
Non-Standard Location Approval

Gentlemen:

We have applied for a permit to drill the above referenced well. The unorthodox location was due a distance of less than 330' from the proration unit line. The proposed wellsite is within our West Red Lake Unit in Eddy County and offsets the following properties which our records show you operate.

Julia "A" Federal #1
Compton Federal #1
Julia "B" Federal #1

The West Red Lake well is as follows in Eddy County, NM.

WRLU No.	Unit	Section-T-R	Footage Location
57	P	6-18S-27E	280' FSL & 850' FEL

The NMOCD Non-Standard Location Approval process requires that we notify offset operators and submit Proof of Notice.


West Red Lake Unit #57
Non-Standard Location Approval
August 22, 1995
Page Two

The NMOCD Non-Stand Location Approval process requires that we notify offset operators and submit Proof of Notice.

Please accept this certified letter as notification. If you have any questions, please contact Ernie Buttross, Jr., at (405) 235-3611, X4509.

Sincerely yours,

DEVON ENERGY CORPORATION (NEVADA)

A handwritten signature in cursive script that reads "Candace R. Graham".

Ms. Candace R. Graham
Engineering Assistant

/cg

cc: Oil Conservation Division - Santa Fe, NM
Oil Conservation Division - Artesia, NM

CMD :
OG6IWCM

ONGARD
INQUIRE WELL COMPLETIONS

08/25/95 16:44:12
OGOMES -EMEB

API Well No : 30 15 794 Eff Date : 01-01-1900 WC Status : A
Pool Idn : 51300 RED LAKE;QUEEN-GRAYBURG-SA
OGRID Idn : 6137 DEVON ENERGY CORP (NEVADA)
Prop Idn : 3491 WEST RED LAKE UNIT

Well No : 012
GL Elevation: 99999

	U/L	Sec	Township	Range	North/South	East/West	Prop/Act (P/A)
	---	---	-----	-----	-----	-----	-----
B.H. Locn : P	6	18S	27E	FTG	999 F S	FTG 999 F E	P

Lot Identifier:

Dedicated Acre: 40.00

Lease Type : F

Type of consolidation (Comm, Unit, Forced Pooling - C/U/F/O) :

M0025: Enter PF keys to scroll

PF01 HELP	PF02	PF03 EXIT	PF04 GoTo	PF05	PF06
PF07	PF08	PF09	PF10 NEXT-WC	PF11 HISTORY	PF12 NXTREC

CMD : ONGARD 08/25/95 16:44:33
OG6C101 C101-APPLICATION FOR PERMIT TO DRILL OGOMES -EMEB

OGRID Idn : 6137 API Well No: 30 15 28539 APD Status(A/C/P): A
Opr Name, Addr: DEVON ENERGY CORP (NEVADA) Aprvl/Cncl Date : 05-16-1995
20 N BROADWAY SU 1500
OKLAHOMA CITY,OK 73102

Prop Idn: 3491 WEST RED LAKE UNIT Well No: 57

	U/L	Sec	Township	Range	Lot	Idn	North/South	East/West
	---	---	-----	-----	-----	-----	-----	-----
Surface Locn :	P	6	18S	27E			FTG 280 F S	FTG 850 F E
OCD U/L :	P		API County :	15				

Work typ(N/E/D/P/A) : N Well typ(O/G/M/I/S/W/C): O Cable/Rotary (C/R) : R
Lease typ(F/S/P/N/J/U/I): F Ground Level Elevation : 3422

State Lease No: Multiple Comp (Y/N) : N
Prpsd Depth : 2150 Prpsd Frmtn : SAN ANDRES

E0009: Enter data to modify record

PF01 HELP	PF02	PF03 EXIT	PF04 GoTo	PF05	PF06 CONFIRM
PF07	PF08	PF09 PRINT	PF10 C102	PF11 HISTORY	PF12