

MAY 28 2008  
OCD-ARTESIA

Ray Westall Operating, Inc.

Independent Oil Producer  
Post Office Box 4  
Loco Hills, New Mexico 88255  
PH. 505-677-2370 • FAX 505-677-2361

5/29/2008

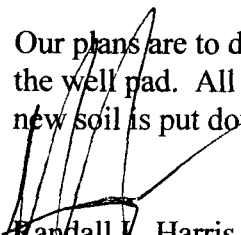
NMOCD  
1301 W Grand Ave.  
Artesia, NM 88210

Attn: Sherry Bonhan

RE: Ray Westall  
Forehand Ranch #2

Enclosed are the analytical results for the well site.

Our plans are to dig out around the well head and remove chloride contaminated soil from the well pad. All soils will be taken to CRI for disposal. The area will then be tested before new soil is put down.

  
Randall L. Harris  
Geologist  
Ray Westall Operating

rharrisnm@yahoo.com

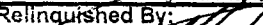
2RP-165

(505) 393-2326 FAX (505) 393-2476 (325) 673-7001 FAX (325) 673-7020

## CHAIN-OF-CUSTODY AND ANALYSIS REQUEST

[illegible]

PLEASE NOTE: Liability and Damages. Cardinal's liability and client's exclusive remedy for any claim arising whether based in contract or tort, shall be limited to the amount paid by the client for the analysis. All claims, including those for negligence and any other cause whatsoever shall be deemed waived unless made in writing and received by Cardinal within 30 days after completion of the applicable service. In no event shall Cardinal be liable for special or consequential damages, including without limitation, business interruptions, loss of use, or loss of profits incurred by client, its subsidiaries, affiliates or successors arising out of or related to the performance of services hereunder by Cardinal, regardless of whether such claim is based upon any of the above stated reasons or otherwise.

Relinquished By: 		Date: 1/14/08	Received By: Kristin Supenko	Phone Result: <input type="checkbox"/> Yes <input type="checkbox"/> No	Add'l Phone #:
Time: 5:14/08				Fax Result: <input type="checkbox"/> Yes <input type="checkbox"/> No	Add'l Fax #:
Relinquished By:		Date:	Received By:	REMARKS:	
Time:					
Delivered By: (Circle One)		Sample Condition		CHECKED BY:	
Sampler - UPS - Bus - Other:		Cool Intact		(Initials)	
		<input checked="" type="checkbox"/> Yes <input type="checkbox"/> Yes <input type="checkbox"/> No <input type="checkbox"/> No		KS	

† Cardinal cannot accept verbal changes. Please fax written changes to 505-393-2476

CONFIDENTIAL

MAY 28 2006



# CARDINAL LABORATORIES

PHONE (575) 393-2326 • 101 E. MARLAND • HOBBS, NM 88240

ANALYTICAL RESULTS FOR  
RAY WESTALL  
ATTN: RANDALL HARRIS  
P.O. BOX 4  
LOCO HILLS, NM 88255  
FAX TO: (575) 677-2361

MAY 28 2008  
OCD-ARTESIA

Receiving Date: 05/14/08  
Reporting Date: 05/16/08  
Project Owner: NOT GIVEN  
Project Name: FOREHAND RANCH #2  
Project Location: EDDY COUNTY, NM

Sampling Date: 05/14/08  
Sample Type: SOIL  
Sample Condition: COOL & INTACT  
Sample Received By: KS  
Analyzed By: CK/AB

LAB NUMBER	SAMPLE ID	BENZENE (mg/kg)	TOLUENE (mg/kg)	ETHYL BENZENE (mg/kg)	TOTAL XYLENES (mg/kg)
ANALYSIS DATE		05/15/08	05/15/08	05/15/18	05/15/08
H14807-1	SAMPLE PT 1 6"	<0.010	<0.010	<0.010	<0.030
H14807-2	SAMPLE PT 1 1'	<0.010	<0.010	<0.010	<0.030
H14807-3	SAMPLE PT 1 15"	<0.010	<0.010	<0.010	<0.030
H14807-4	SAMPLE PT 2 6"	<0.010	<0.010	<0.010	<0.030
H14807-5	SAMPLE PT 2 1'	<0.010	<0.010	<0.010	<0.030
H14807-6	SAMPLE PT 2 15"	<0.010	<0.010	<0.010	<0.030
H14807-7	SAMPLE PT 3 6"	<0.010	<0.010	<0.010	<0.030
H14807-8	SAMPLE PT 4 6"	<0.010	<0.010	<0.010	<0.030
Quality Control		0.100	0.107	0.110	0.314
True Value QC		0.100	0.100	0.100	0.300
% Recovery		100	107	110	105
Relative Percent Difference		13.1	8.9	10.5	10.7

METHOD: EPA SW-846 8260

Chemist

Date

H14807B WESTALL

PLEASE NOTE Liability and Damages. Cardinal's liability and client's exclusive remedy for any claim arising, whether based in contract or tort, shall be limited to the amount paid by client for analyses. All claims, including those for negligence and any other cause whatsoever shall be deemed waived unless made in writing and received by Cardinal within thirty (30) days after completion of the applicable service. In no event shall Cardinal be liable for incidental or consequential damages, including, without limitation, business interruptions, loss of use, or loss of profits incurred by client, its subsidiaries, affiliates or successors arising out of or related to the performance of services hereunder by Cardinal, regardless of whether such claim is based upon any of the above-stated reasons or otherwise. Results relate only to the samples identified above. This report shall not be reproduced except in full with written approval of Cardinal Laboratories.



PHONE (575) 393-2326 • 101 E. MARLAND • HOBBS, NM 88240

ANALYTICAL RESULTS FOR  
RAY WESTALL  
ATTN: RANDALL HARRIS  
P.O. BOX 4  
LOCO HILLS, NM 88255  
FAX TO: (575) 677-2361

MAY 28 2008  
OCD-ARTESIA


Receiving Date: 05/14/08  
Reporting Date: 05/16/08  
Project Owner: NOT GIVEN  
Project Name: FOREHAND RANCH #2  
Project Location: EDDY COUNTY, NM

Sampling Date: 05/14/08  
Sample Type: SOIL  
Sample Condition: COOL & INTACT  
Sample Received By: KS  
Analyzed By: CK/AB/KS

LAB NUMBER	SAMPLE ID	GRO (C <sub>6</sub> -C <sub>12</sub> ) (mg/kg)	DRO (>C <sub>12</sub> -C <sub>28</sub> ) (mg/kg)	CI* (mg/kg)
		05/16/08	05/16/08	05/15/08
H14807-1	SAMPLE PT 1 6"	<10.0	1180	9,680
H14807-2	SAMPLE PT 1 1'	<10.0	17.7	13600
H14807-3	SAMPLE PT 1 15"	<10.0	<10.0	12000
H14807-4	SAMPLE PT 2 6"	<10.0	<10.0	3760
H14807-5	SAMPLE PT 2 1'	<10.0	<10.0	3520
H14807-6	SAMPLE PT 2 15"	<10.0	<10.0	3560
H14807-7	SAMPLE PT 3 6"	<10.0	<10.0	9200
H14807-8	SAMPLE PT 4 6"	<10.0	64.0	768
Quality Control		553	435	500
True Value QC		500	500	500
% Recovery		111	87.0	100
Relative Percent Difference		1.8	3.5	<0.1

METHODS: TPH GRO & DRO: EPA SW-846 8015 M; Std. Methods 4500-CFB

\*Analyses performed on 1:4 w:v aqueous extracts.

  
Chemist

  
Date

H14807TCL RAY WESTALL

PLEASE NOTE: Liability and Damages. Cardinal's liability and client's exclusive remedy for any claim arising, whether based in contract or tort, shall be limited to the amount paid by client for analyses. All claims, including those for negligence and any other cause whatsoever shall be deemed waived unless made in writing and received by Cardinal within thirty (30) days after completion of the applicable service. In no event shall Cardinal be liable for incidental or consequential damages, including, without limitation, business interruptions, loss of use, or loss of profits incurred by client, its subsidiaries, affiliates or successors arising out of or related to the performance of services hereunder by Cardinal, regardless of whether such claim is based upon any of the above-stated reasons or otherwise. Results relate only to the samples identified above. This report shall not be reproduced except in full with written approval of Cardinal Laboratories.

# New Mexico Energy, Minerals and Natural Resources Department

**Bill Richardson**  
Governor

**Joanna Prukop**  
Cabinet Secretary  
**Reese Fullerton**  
Deputy Cabinet Secretary

**Mark Fesmire**  
Division Director  
Oil Conservation Division



CERTIFIED MAIL—RETURN RECEIPT REQUESTED  
7007 2680 0001 6451 2643

June 4, 2008

Ray Westall Operating, Inc  
ATTN: Randall L Harris  
PO Box 4  
Loco Hills, NM 88255

Reference: Forehand 002 K-15-23S-27E  
30 015 21855 Eddy County, New Mexico  
2RP-165

Operator,


The New Mexico Oil Conservation Division District 2 Office (OCD) is in receipt of a work plan proposal (plan) for remediation of a release of produced fluids occurring at the above referenced facility. The plan proposes excavation and proper disposal of contaminated soils. After removal of contaminated soils, "...the area will then be tested before new soil is put down."

The plan is accepted with the following stipulations:

- Notify the OCD 48 hours prior to obtaining samples where analyses are to be submitted to the OCD.
- Results of analytical data obtained through sampling shall be forwarded to OCD for approval **prior** to any backfilling activities
- A final Report C-141 is to be submitted to the OCD upon satisfactory completion of remediation project.
- Remediation requirements may be subject to change as site conditions warrant.
- Depending upon the contractual obligation, the operator may be required to obtain like approval from the surface owner. Should like approval be required, it is the operator responsibility per the contractual obligation to obtain this approval.
- Remediation to be completed on or before **July 21, 2008**.

Please be advised that NMOCD acceptance of this plan does not relieve the operator of liability should their operations have failed to adequately investigate and remediate contamination that pose a threat to ground water, surface water, human health or the environment. In addition, NMOCD acceptance of this plan does not relieve the operator of responsibility for compliance with any other federal, state, local laws and/or regulations.

Respectfully,

  
Sherry Bonham  
NMOCD District 2  
1301 W Grand Avenue  
Artesia, NM 88210  
575.748.1283 ext. 109  
[sherry.bonham@state.nm.us](mailto:sherry.bonham@state.nm.us)

