



ENERGY CORPORATION

20 North Broadway, Suite 1500
Oklahoma City, Oklahoma 73102-8260

Telephone 405/235-3611
FAX 405/552-4550

OIL CONSERVATION DIVISION
RECEIVED
JAN 2 10 08 52

20 ^{Sub.} period

December 27, 1995

Certified Mail No. Z 731 676 997

State of New Mexico
Energy, Minerals and Natural Resources Department
Oil Conservation Division
2040 South Pacheco
Santa Fe, New Mexico 87505

RE: Non-Standard Location Approval
West Red Lake Unit #59
West Red Lake Unit #63
Eddy County, New Mexico

Gentlemen:

Devon Energy Corporation (Nevada) requests "Non-Standard Location" approval for the referenced wells located as listed below. These unorthodox locations are necessary to form the five-spot waterflood patterns.

<u>WRLU No.</u>	<u>Unit Ltr</u>	<u>Section-T-R</u>	<u>Footage Location</u>
59	M	5-18S-27E	100' FSL & 660' FWL
63	H	8-18S-27E	1500' FNL & 850 FEL

The West Red Lake Unit is a federal unit (#8910089700) and the proposed wells are to be part of this active waterflood project. Enclosed is a map of the West Red Lake Unit showing the Unit's boundaries and a copy of form C-102 for each proposed well.

Operators having wells in the offsetting 40 acre tracts will be notified by certified mail. Copies of our letters of notification to the following operators are enclosed.

Arco Permian	Midland, TX
Breck Operating Corporation	Andrews, TX
R. Brock Compton	Dallas, TX

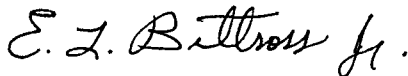
West Red Lake Unit #59
West Red Lake Unit #63
NSL Approval
12/27/95
Page Two

State of New Mexico
Energy, Minerals and Natural Resources Dept
Oil Conservation Division

If you have any questions, please contact the undersigned at (405) 235-3611, X4509.

Sincerely yours,

DEVON ENERGY CORPORATION (NEVADA)

A handwritten signature in cursive script that reads "E. L. Buttross Jr.".

Mr. E.L. Buttross, Jr.
District Engineer

ELB\cg
Enclosures

cc: Oil Conservation Division - Artesia, NM
Bureau of Land Management - Carlsbad, NM

DISTRICT I
P.O. Box 1980, Hobbs, NM 88240

State of New Mexico
Energy, Minerals and Natural Resources Department

Form C-102
Revised February 10, 1994
Instruction on back
Submit to Appropriate District Office
State Lease - 4 Copies
Fee Lease - 3 Copies

DISTRICT II
P.O. Drawer DD, Artesia, NM 88210

OIL CONSERVATION DIVISION

DISTRICT III
1000 Rio Brazos Rd., Aztec, NM 87410

P.O. Box 2088
Santa Fe, New Mexico 87504-2088

☐ AMENDED REPORT

WELL LOCATION AND ACREAGE DEDICATION PLAT

API Number	Pool Code 51300	Pool Name Red Lake (Q-GB-SA)
Property Code 3491	Property Name West Red Lake Unit	Well Number 59
OGRID No. 6137	Operator Name Devon Energy Corporation (Nevada)	Elevation 3431'

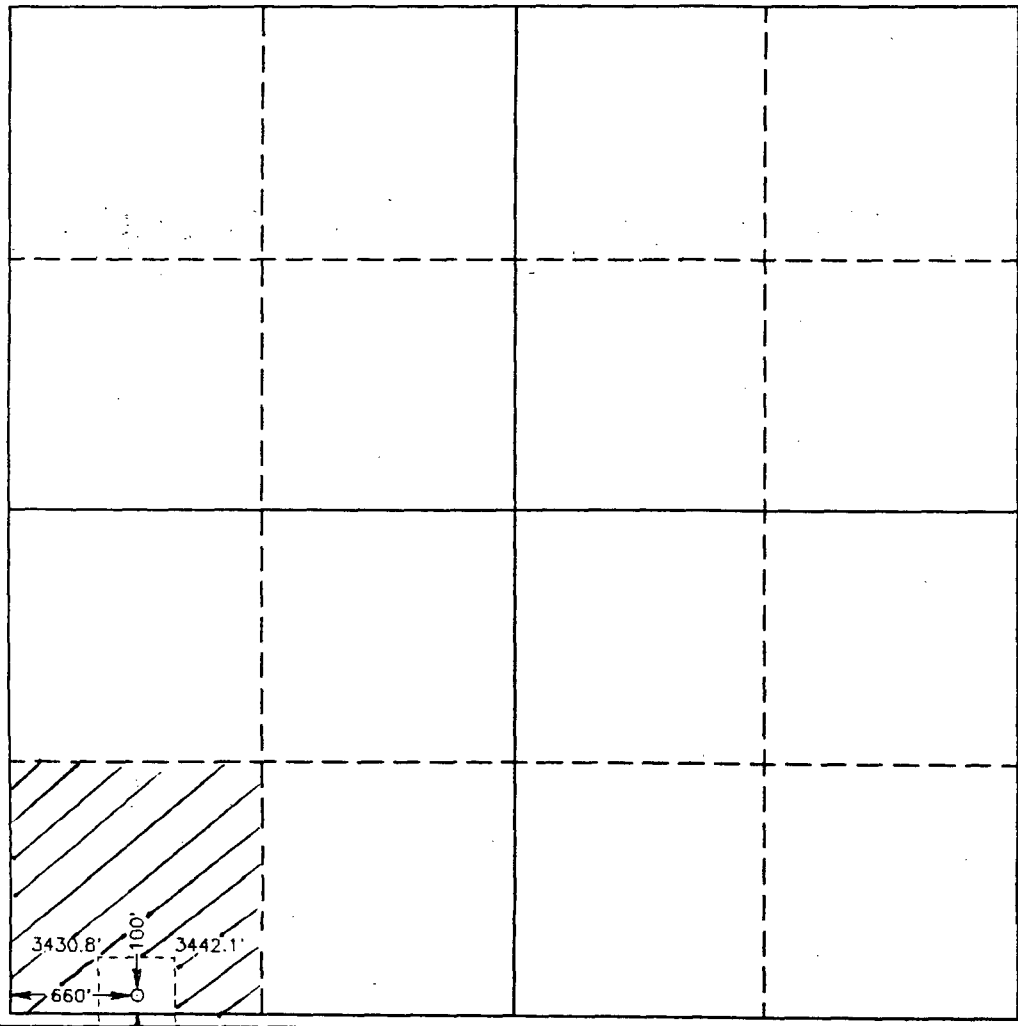
Surface Location

UL or lot No. M	Section 5	Township 18 S	Range 27 E	Lot Idn	Feet from the 100	North/South line SOUTH	Feet from the 660	East/West line WEST	County EDDY
--------------------	--------------	------------------	---------------	---------	----------------------	---------------------------	----------------------	------------------------	----------------

Bottom Hole Location If Different From Surface

UL or lot No.	Section	Township	Range	Lot Idn	Feet from the	North/South line	Feet from the	East/West line	County
Dedicated Acres 40	Joint or Infill	Consolidation Code	Order No.						

NO ALLOWABLE WILL BE ASSIGNED TO THIS COMPLETION UNTIL ALL INTERESTS HAVE BEEN CONSOLIDATED
OR A NON-STANDARD UNIT HAS BEEN APPROVED BY THE DIVISION

	OPERATOR CERTIFICATION I hereby certify the the information contained herein is true and complete to the best of my knowledge and belief. <u>E.L. Buttross Jr.</u> Signature <u>E.L. Buttross, Jr.</u> Printed Name <u>District Engineer</u> Title <u>October 24, 1995</u> Date	
	SURVEYOR CERTIFICATION I hereby certify that the well location shown on this plat was plotted from field notes of actual surveys made by me or under my supervision and that the same is true and correct to the best of my belief. <u>September 9, 1995</u> Date Surveyed <u>GARY L. JONES</u> Signature <u>Professional Surveyor</u> Title <u>W.D. Num. 6315</u> Certificate No. <u>GARY L. JONES 7977</u> Basin surveys	

DISTRICT III
1000 Rio Brazos Rd., Aztec, NM 87410

State of New Mexico
Energy, Minerals and Natural Resources Department

Form C-102
Revised February 10, 1964
Instruction on back
Submit to Appropriate District Office
State Lease - 4 Copies
Fee Lease - 3 Copies

OIL CONSERVATION DIVISION

P.O. Box 2088
Santa Fe, New Mexico 87504-2088

☐ AMENDED REPORT

WELL LOCATION AND ACREAGE DEDICATION PLAT

API Number		Pool Code	Pool Name	
		5130	RED LAKE (QUEEN-GRAYBURG- SAN ANDRES)	
Property Code	Property Name		Well Number	
3491	WEST RED LAKE UNIT		63	
OGRD No.	Operator Name		Elevation	
6137	DEVON ENERGY CORPORATION (NEVADA)		3474'	

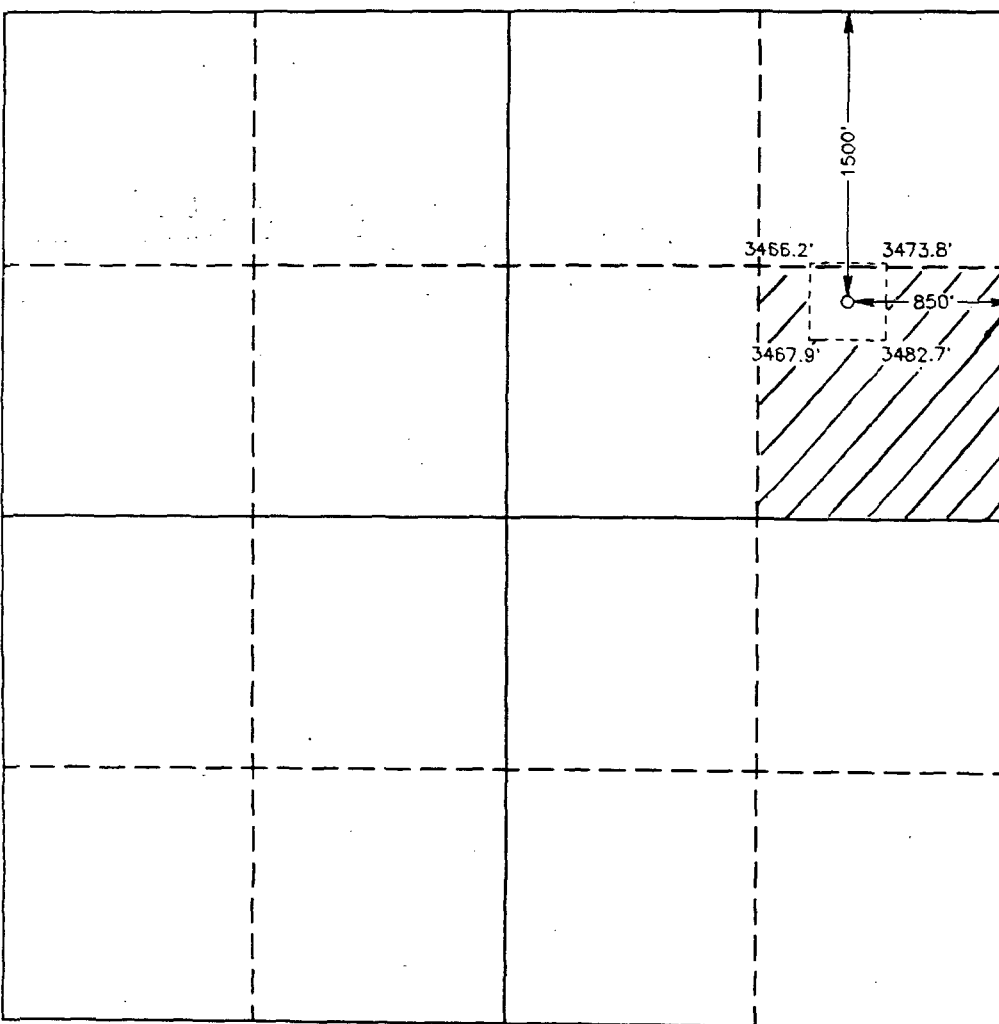
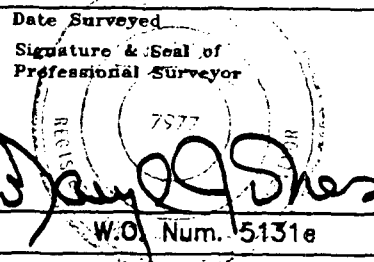
Surface Location

UL or lot No.	Section	Township	Range	Lot Idn	Feet from the	North/South line	Feet from the	East/West line	County
H	8	18 S	27 E		1500	NORTH	850	EAST	EDDY

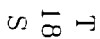
Bottom Hole Location If Different From Surface

UL or lot No.	Section	Township	Range	Lot 1dn	Feet from the	North/South line	Feet from the	East/West line	County
Dedicated Acres 40	Joint or Infill	Consolidation Code		Order No.					

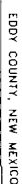
NO ALLOWABLE WILL BE ASSIGNED TO THIS COMPLETION UNTIL ALL INTERESTS HAVE BEEN CONSOLIDATED
OR A NON-STANDARD UNIT HAS BEEN APPROVED BY THE DIVISION

	<div style="text-align: center;">OPERATOR CERTIFICATION</div> <p><i>I hereby certify the information contained herein is true and complete to the best of my knowledge and belief.</i></p> <div style="border-bottom: 1px solid black; margin-bottom: 5px;"><div style="text-align: center; font-size: 1.2em; font-family: cursive;">E. L. Buttross Jr.</div></div> <div style="display: flex; justify-content: space-between;"><div>Signature</div><div>E.L. Buttross, Jr.</div></div> <div style="display: flex; justify-content: space-between;"><div>Printed Name</div><div>District Engineer</div></div> <div style="display: flex; justify-content: space-between;"><div>Title</div><div>October 12, 1995</div></div> <div style="display: flex; justify-content: space-between;"><div>Date</div><div></div></div>
	<div style="text-align: center;">SURVEYOR CERTIFICATION</div> <p><i>I hereby certify that the well location shown on this plat was plotted from field notes of actual surveys made by me or under my supervision, and that the same is true and correct to the best of my belief.</i></p> <div style="text-align: right; margin-top: 20px;">April 20, 1995</div>
	<div style="display: flex; justify-content: space-between;"><div>Date Surveyed</div><div>Signature & Seal of Professional Surveyor</div></div> <div style="text-align: center; margin-top: 20px;"></div>
	<div style="display: flex; justify-content: space-between;"><div>Certificate No.</div><div>Gary L. Jones</div><div>7977</div></div>

R. 27 E



PROPOSED CONVERSION



EMERGENCY CORPORATION

WEST RED LAKE AREA
EDDY COUNTY, NEW MEXICO

EDDY COUNTY, NEW MEXICO

PH2-EB

Score in Feb

E BUTROSS	9/95
-----------	------



ENERGY CORPORATION

20 North Broadway, Suite 1500
Oklahoma City, Oklahoma 73102-8260

Telephone 405/235-3611
FAX 405/552-4550

December 27, 1995

Certified Mail No. Z 731 676 998

Breck Operating Corporation
Post Office Box 1705
Andrews, Texas 79714

RE: Non-Standard Location Approval
West Red Lake Unit #59
100' FSL & 660' FWL
Sec. M-5-18S-27E
Eddy County, New Mexico

Gentlemen:

We have applied for a permit to drill the referenced well. This unorthodox location is necessary to form the five-spot waterflood pattern. The proposed wellsite is within our West Red Lake Unit in Eddy County and offsets the following properties which our records show you operate.

Eaton Federal #1
Julia "A" Federal #1
Julia "B" Federal #1

West Red Lake Unit #59
Non-Standard Location Approval
December 27, 1995
Page Two


Breck Operating Corporation

The NMOCD Non-Standard Location Approval process requires that we notify offset operators and submit Proof of Notice.

Please accept this certified letter as notification. If you have any questions, please contact Ernie Buttross, Jr., at (405) 235-3611, X4509.

Sincerely yours,

DEVON ENERGY CORPORATION (NEVADA)

A handwritten signature in cursive script that reads "Candace R. Graham".

Ms. Candace R. Graham
Engineering Tech.

/cg

cc: Oil Conservation Division - Santa Fe, NM
Oil Conservation Division - Artesia, NM
Bureau of Land Management - Carlsbad, NM



ENERGY CORPORATION

20 North Broadway, Suite 1500
Oklahoma City, Oklahoma 73102-8260

Telephone 405/235-3611
FAX 405/552-4550

December 27, 1995

Certified Mail No. Z 731 676 999

Arco Permian
Post Office Box 1610
Midland, Texas 79702

Attention: Lee Scarborough

RE: Non-Standard Location Approval
West Red Lake Unit #63
1500' FNL & 850 FEL
Sec. H-8-18S-27E
Eddy County, New Mexico

Gentlemen:

We have applied for a permit to drill the referenced well. This unorthodox location is necessary to form the five-spot waterflood pattern. The proposed wellsite is within our West Red Lake Unit in Eddy County and offsets the following properties which our records show you operate.

Empire Abo Unit N #5
Empire Abo Unit O #5

West Red Lake Unit #63
Non-Standard Location Approval
December 27, 1995
Page Two

Arco Permian

The NMOCD Non-Standard Location Approval process requires that we notify offset operators and submit Proof of Notice.

Please accept this certified letter as notification. If you have any questions, please contact Ernie Buttross, Jr., at (405) 235-3611, X4509.

Sincerely yours,

DEVON ENERGY CORPORATION (NEVADA)

A handwritten signature in cursive script that reads "Candace R. Graham".

Ms. Candace R. Graham
Engineering Tech.

/cg

cc: Oil Conservation Division - Santa Fe, NM
Oil Conservation Division - Artesia, NM
Bureau of Land Management - Carlsbad, NM



ENERGY CORPORATION

20 North Broadway, Suite 1500

Oklahoma City, Oklahoma 73102-8260

Telephone 405/235-3611

FAX 405/552-4550

December 27, 1995

Certified Mail No. Z 731 677 000

R. Brock Compton
Post Office Box 25313
Dallas, TX 75225

RE: Non-Standard Location Approval
West Red Lake Unit #63
1500' FNL & 850 FEL
Sec. H-8-18S-27E
Eddy County, New Mexico

Gentlemen:

We have applied for a permit to drill the referenced well. This unorthodox location is necessary to form the five-spot waterflood pattern. The proposed wellsite is within our West Red Lake Unit in Eddy County and offsets the following property which our records show you operate.

Vandagriff #1

West Red Lake Unit #63
Non-Standard Location Approval
December 27, 1995
Page Two


R. Brock Compton

The NMOCD Non-Standard Location Approval process requires that we notify offset operators and submit Proof of Notice.

Please accept this certified letter as notification. If you have any questions, please contact Ernie Buttross, Jr., at (405) 235-3611, X4509.

Sincerely yours,

DEVON ENERGY CORPORATION (NEVADA)



Ms. Candace R. Graham
Engineering Tech.

/cg

cc: Oil Conservation Division - Santa Fe, NM
Oil Conservation Division - Artesia, NM
Bureau of Land Management - Carlsbad, NM