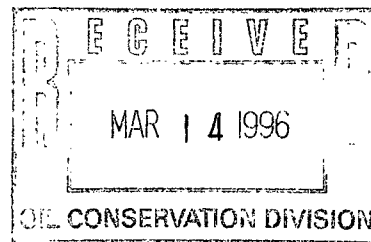


March 13, 1996

Sent Federal Express

Mr. William LeMay  
New Mexico Oil Conservation Division  
2040 South Pacheco  
Santa Fe, New Mexico 87505



Re: Johnston A Com G #18M  
1375'FNL, 1700'FWL, Section 36, T-26-N, R-6-W, Rio Arriba County, New Mexico  
API # 30-039-25559

Dear Mr. LeMay:

Meridian Oil Inc. is applying for administrative approval of a non-standard location for the above location in both the Blanco Mesa Verde and Basin Dakota formations. This application for the referenced location is due to terrain as shown on the topographic map, and the presence of archaeology.

The following attachments are for your review:

1. Application for Permit to Drill.
2. Completed C-102 at referenced location.
3. Offset operators/owners plat with notification certification
4. 7.5 minute topographic map showing the orthodox windows, and enlargement of the map to define topographic features.

A copy of this application is being submitted to all offset owners/ operators by certified mail with a request that they furnish you with a Waiver of Objection, and return one copy to this office. In accordance with Rule 1207 A.5, all parties should be advised that if they have an objection, it must be filed in writing within twenty days from this date.

Sincerely,

A handwritten signature in cursive script, appearing to read "Peggy Bradfield".

Peggy Bradfield  
Regulatory/Compliance Administrator  
encs.

**WAIVER**

\_\_\_\_\_ hereby waives objection to Meridian Oil's application for a non-standard location for their Johnston A Com G #18M as proposed above.

By: \_\_\_\_\_ Date: \_\_\_\_\_

xc: Amoco Production  
Caulkins Oil Company  
The Wiser Oil Company

District I  
PO Box 1980, Hobbs, NM 88241-1980  
District II  
PO Drawer DD, Artesia, NM 88211-0719  
District III  
1000 Rio Brazos Rd., Aztec, NM 87410  
District IV  
PO Box 2088, Santa Fe, NM 87504-2088

State of New Mexico  
Energy, Minerals & Natural Resources Department

OIL CONSERVATION DIVISION  
PO Box 2088  
Santa Fe, NM 87504-2088

Form C-101  
Revised February 21, 1994  
Instructions on back  
Submit to Appropriate District Office  
State Lease - 6 Copies  
Fee Lease - 5 Copies

☐ AMENDED REPORT

APPLICATION FOR PERMIT TO DRILL, RE-ENTER, DEEPEN, PLUGBACK, OR ADD A ZONE

<sup>1</sup> Operator Name and Address. Meridian Oil Inc. PO Box 4289 Farmington, NM 87499		<sup>2</sup> OGRID Number 14538
		<sup>3</sup> API Number 30 - 039 - 25559
<sup>4</sup> Property Code 7207	<sup>5</sup> Property Name Johnston A Com G	<sup>6</sup> Well No. 18M

<sup>7</sup> Surface Location

UL or lot no.	Section	Township	Range	Lot Idn	Feet from the	North/South line	Feet from the	East/West line	County
F	36	26N	6W		1375	North	1700	West	RA

<sup>8</sup> Proposed Bottom Hole Location If Different From Surface

UL or lot no.	Section	Township	Range	Lot Idn	Feet from the	North/South line	Feet from the	East/West line	County
<sup>9</sup> Proposed Pool 1 w/320 72319 Blanco Mesaverde					<sup>10</sup> Proposed Pool 2 w/320 71549 Basin Dakota				

<sup>11</sup> Work Type Code New Well	<sup>12</sup> Well Type Code Gas	<sup>13</sup> Cable/Rotary R	<sup>14</sup> Lease Type Code S	<sup>15</sup> Ground Level Elevation 6541 GR
<sup>16</sup> Multiple Yes	<sup>17</sup> Proposed Depth 7490	<sup>18</sup> Formation Mesaverde/Dakota	<sup>19</sup> Contractor	<sup>20</sup> Spud Date 2nd qtr 1996

<sup>21</sup> Proposed Casing and Cement Program

Hole Size	Casing Size	Casing weight/foot	Setting Depth	Sacks of Cement	Estimated TOC
12 1/4	8 5/8	24.0	320	336	Surface
7 7/8	5 1/2	17.0	7490	1362	Surface

<sup>22</sup> Describe the proposed program. If this application is to DEEPEN or PLUG BACK give the data on the present productive zone and proposed new productive zone. Describe the blowout prevention program, if any. Use additional sheets if necessary.

11" 2000 psi minimum double gate BOP

<sup>23</sup> I hereby certify that the information given above is true and complete to the best of my knowledge and belief.

Signature:

Printed name:

Peggy Bradfield

Title:

Regulatory Administrator

Date:

2-22-96

Phone:

326-9700

OIL CONSERVATION DIVISION

Approved by:

Title:

SUPERVISOR DISTRICT 13

Approval Date:

FEB 27 1996

Expiration Date:

FEB 27 1997

Conditions of Approval:

Attached ☐

Act I  
Box 1980, Hobbs, NM 88241-1980  
District II  
PO Drawer DD, Artesia, NM 88211-0719  
District III  
1000 Rio Brazos Rd., Aztec, NM 87410  
District IV  
PO Box 2088, Santa Fe, NM 87504-2088

State of New Mexico  
Energy, Minerals & Natural Resources Department

OIL CONSERVATION DIVISION  
PO Box 2088  
Santa Fe, NM 87504-2088

Form C-1  
Revised February 21, 19  
Instructions on ba  
Submit to Appropriate District Offi  
State Lease - 4 Copi  
Fee Lease - 3 Copi

☐ AMENDED REPORT

WELL LOCATION AND ACREAGE DEDICATION PLAT

API Number 30-039-	Pool Code 72319/71599	Pool Name Blanco Mesaverde/Basin Dakota
Property Code 7207	Property Name Johnston A COM G	Well Number 18M
OGRID No. 14538	Operator Name Meridian Oil Inc.	Elevation 6541'

10 Surface Location

UL or lot no. F	Section 36	Township 26 N	Range 6 W	Lot Idn	Feet from the 1375	North/South line North	Feet from the 1700	East/West line West	County R.A.
--------------------	---------------	------------------	--------------	---------	-----------------------	---------------------------	-----------------------	------------------------	----------------

11 Bottom Hole Location If Different From Surface

UL or lot no.	Section	Township	Range	Lot Idn	Feet from the	North/South line	Feet from the	East/West line	County
---------------	---------	----------	-------	---------	---------------	------------------	---------------	----------------	--------

12 Dedicated Acres 13 Joint or Infill 14 Consolidation Code 15 Order No.

W/320-W/320

NO ALLOWABLE WILL BE ASSIGNED TO THIS COMPLETION UNTIL ALL INTERESTS HAVE BEEN CONSOLIDATED  
OR A NON-STANDARD UNIT HAS BEEN APPROVED BY THE DIVISION

16	5309.04'	17 OPERATOR CERTIFICATION
1700'	E-291-5	I hereby certify that the information contained herein is true and complete to the best of my knowledge and belief.
5339.40'	36	Signature Peggy Bradfield
NM-E-291-240	5300.46'	Printed Name Regulatory Administrator
		Title 2-23-96
		Date
		18 SURVEYOR CERTIFICATION
		I hereby certify that the well location shown on this plat was plotted from field notes of actual surveys made by me or under my supervision, and that the same is true and correct to the best of my belief.
		2-8-96
		Date of Survey
		Signature and Seal of Professional Surveyor:
		8857
		Certificate Number

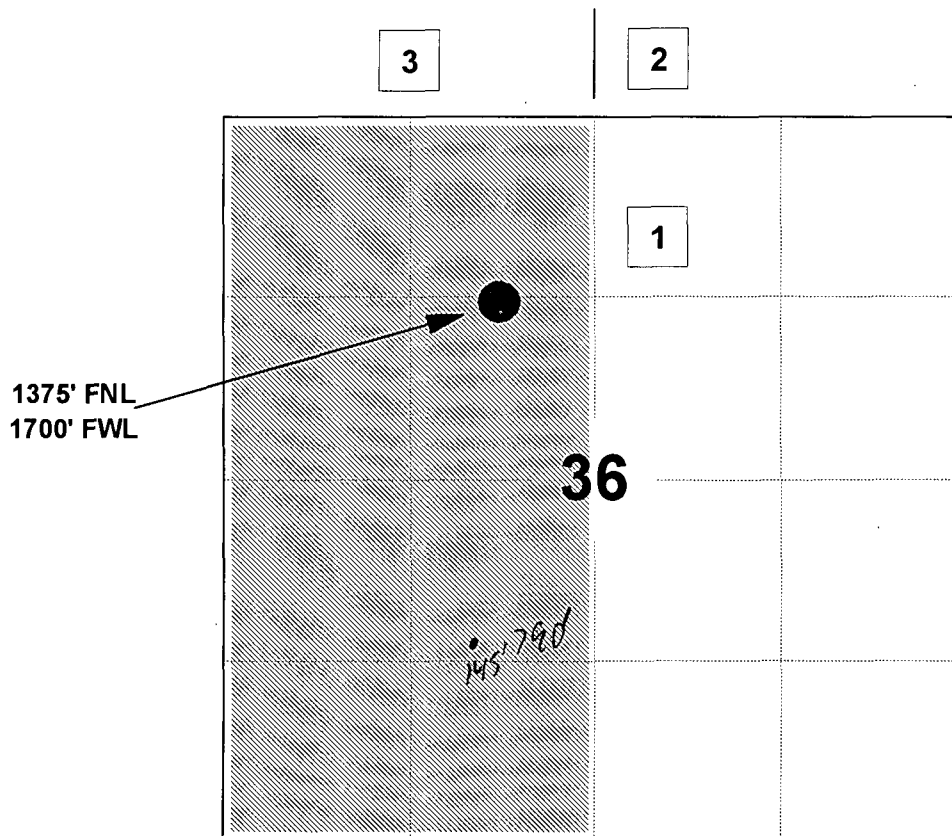
# MERIDIAN OIL INC

## JOHNSTON A COM G #18M

### OFFSET OPERATOR \ OWNER PLAT

#### Unorthodox Mesaverde / Dakota Well Location

Township 26 North, Range 6 West



1) Meridian Oil Inc &

The Wiser Oil Company

8115 Preston Road, Suite 400, Dallas, TX 75225

2) Amoco Production Company

PO Box 800, Denver, CO 80201

3) Caulkins Oil Company

2100 Colorado Bank Building, Denver, CO 80202

Re: Johnston A Com G #18M  
1375'FNL, 1700'FWL, Section 36, T-26-N, R-6-W, Rio Arriba County, New Mexico  
API # 30-039-25559

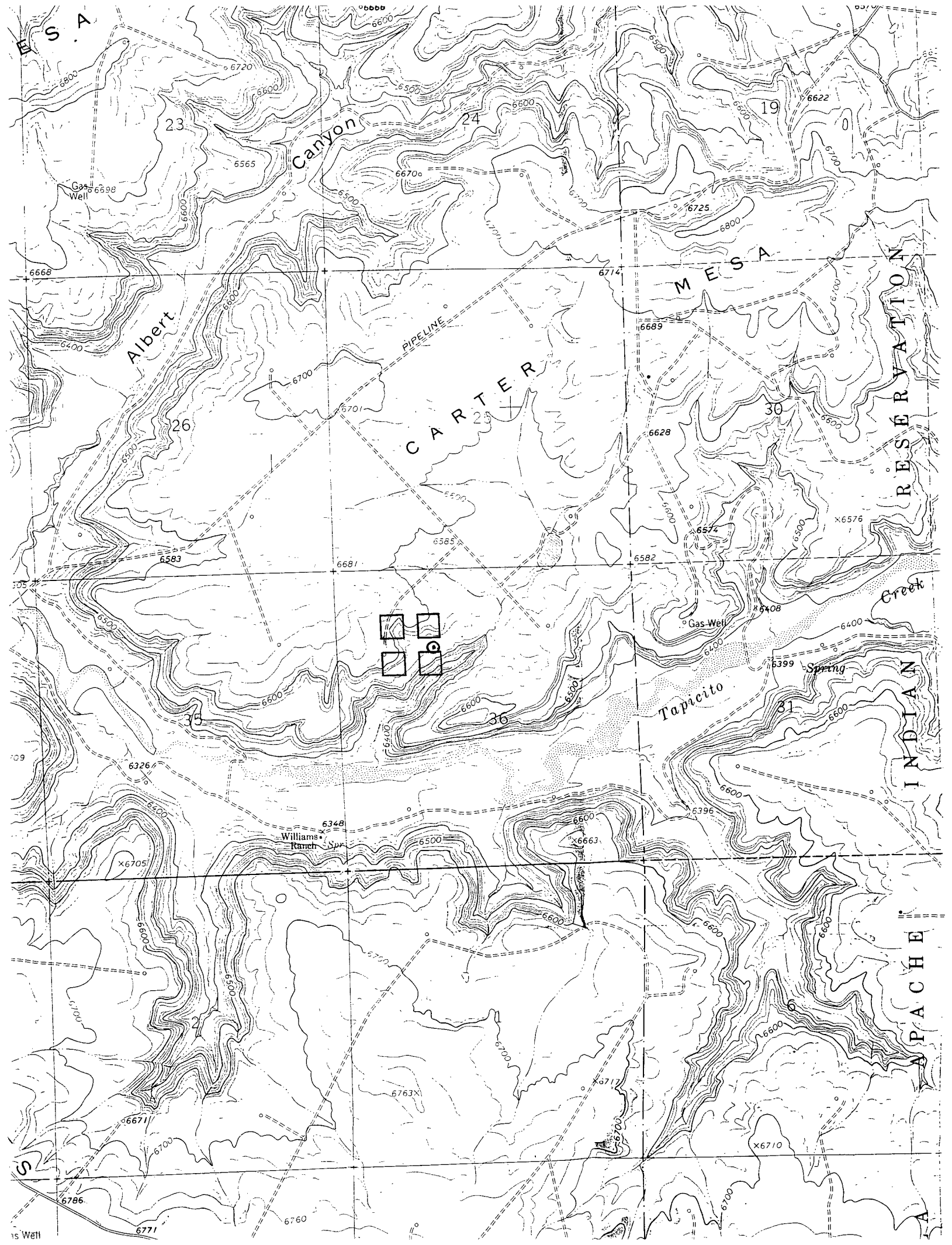
I hereby certify that the following offset operators/owners have been mailed notification of our application for non-standard location to drill the referenced well.

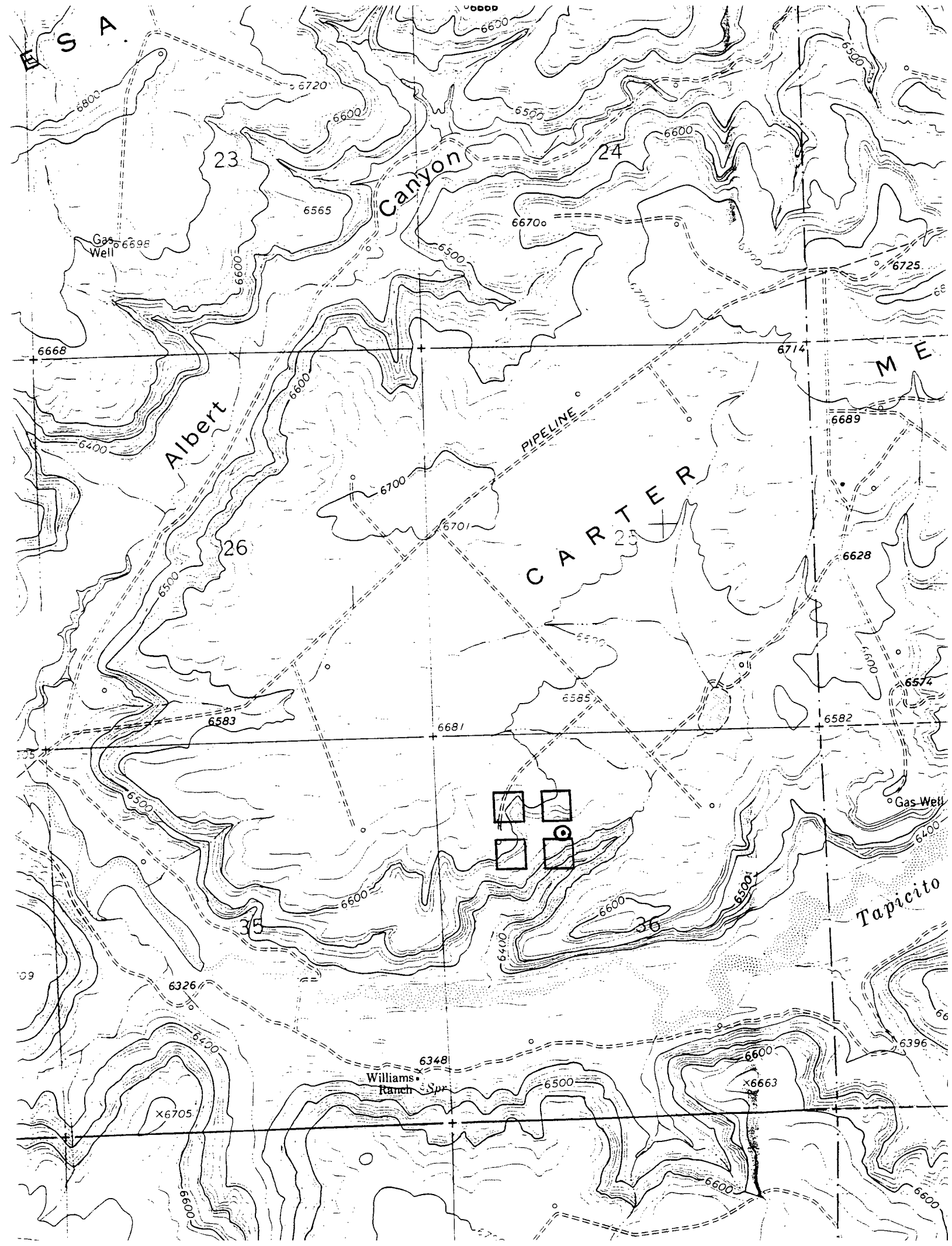
Amoco Production  
PO Box 800  
Denver, Colorado 80201

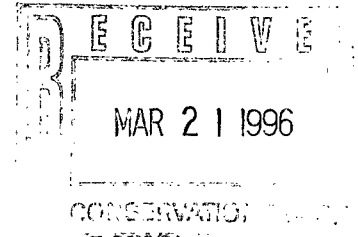
Caulkins Oil Company  
2100 Colorado Bank Building  
Denver, Colorado 80202

The Wiser Oil Company  
8115 Preston Road, Suite 400  
Dallas, Texas 75225

  
Peggy A. Bradfield 3/13/96  
Regulatory/Compliance Administrator







March 13, 1996

Sent Federal Express

Mr. William LeMay  
New Mexico Oil Conservation Division  
2040 South Pacheco  
Santa Fe, New Mexico 87505

Re: Johnston A Com G #18M  
1375'FNL, 1700'FWL, Section 36, T-26-N, R-6-W, Rio Arriba County, New Mexico  
API # 30-039-25559

Dear Mr. LeMay:


Meridian Oil Inc. is applying for administrative approval of a non-standard location for the above location in both the Blanco Mesa Verde and Basin Dakota formations. This application for the referenced location is due to terrain as shown on the topographic map, and the presence of archaeology.

The following attachments are for your review:

1. Application for Permit to Drill.
2. Completed C-102 at referenced location.
3. Offset operators/owners plat with notification certification
4. 7.5 minute topographic map showing the orthodox windows, and enlargement of the map to define topographic features.


A copy of this application is being submitted to all offset owners/ operators by certified mail with a request that they furnish you with a Waiver of Objection, and return one copy to this office. In accordance with Rule 1207 A.5, all parties should be advised that if they have an objection, it must be filed in writing within twenty days from this date.

Sincerely,

  
Peggy Bradfield  
Regulatory/Compliance Administrator  
encs.

**WAIVER**

The Wiser Oil Co hereby waives objection to Meridian Oil's application for a non-standard location for their Johnston A Com G #18M as proposed above.

By:  Date: 3-18-96

xc: Amoco Production  
Caulkins Oil Company  
The Wiser Oil Company



NEW MEXICO OIL CONSERVATION DIVISION  
RECEIVED  
96 MAR 25 AM 8 52

March 13, 1996

Sent Federal Express

Mr. William LeMay  
New Mexico Oil Conservation Division  
2040 South Pacheco  
Santa Fe, New Mexico 87505

Re: Johnston A Com G #18M  
1375'FNL, 1700'FWL, Section 36, T-26-N, R-6-W, Rio Arriba County, New Mexico  
API # 30-039-25559

Dear Mr. LeMay:


Meridian Oil Inc. is applying for administrative approval of a non-standard location for the above location in both the Blanco Mesa Verde and Basin Dakota formations. This application for the referenced location is due to terrain as shown on the topographic map, and the presence of archaeology.

The following attachments are for your review:

1. Application for Permit to Drill.
2. Completed C-102 at referenced location.
3. Offset operators/owners plat with notification certification
4. 7.5 minute topographic map showing the orthodox windows, and enlargement of the map to define topographic features.

A copy of this application is being submitted to all offset owners/ operators by certified mail with a request that they furnish you with a Waiver of Objection, and return one copy to this office. In accordance with Rule 1207 A.5, all parties should be advised that if they have an objection, it must be filed in writing within twenty days from this date.

Sincerely,

  
Peggy Bradfield  
Regulatory/Compliance Administrator  
encs.

**WAIVER**

Caulkins Oil Co. hereby waives objection to Meridian Oil's application for a non-standard location for their Johnston A Com G #18M as proposed above.

By: Robert L. Vergara Date: 3-21-96

xc: Amoco Production  
Caulkins Oil Company  
The Wiser Oil Company

CMD :  
OG6IWCM

ONGARD  
INQUIRE WELL COMPLETIONS

04/10/96 07:59:46  
OGOMES -EMFH

API Well No : 30 39 25324 Eff Date : 09-29-1994 WC Status : A  
Pool Idn : 71599 BASIN DAKOTA (PRORATED GAS)  
OGRID Idn : 14538 MERIDIAN OIL INC  
Prop Idn : 7207 JOHNSTON A COM G

Well No : 018  
GL Elevation: 6358

	U/L	Sec	Township	Range	North/South	East/West	Prop/Act (P/A)
	---	---	-----	-----	-----	-----	-----
B.H. Locn : K	36	26N	06W	FTG 1465	F S	FTG 1850	F W A
Lot Identifier:							
Dedicated Acre: 320.00							
Lease Type : S							
Type of consolidation (Comm, Unit, Forced Pooling - C/U/F/O) : C							

M0025: Enter PF keys to scroll

PF01 HELP	PF02	PF03 EXIT	PF04 GoTo	PF05	PF06
PF07	PF08	PF09	PF10 NEXT-WC	PF11 HISTORY	PF12 NXTREC

CMD :  
OG6IWCM

ONGARD  
INQUIRE WELL COMPLETIONS

04/10/96 07:59:56  
OGOMES -EMFH

API Well No : 30 39 25324 Eff Date : 09-29-1994 WC Status : A  
Pool Idn : 72319 BLANCO-MESAVERDE (PRORATED GAS)  
OGRID Idn : 14538 MERIDIAN OIL INC  
Prop Idn : 7207 JOHNSTON A COM G

Well No : 018  
GL Elevation: 6358

	U/L	Sec	Township	Range	North/South	East/West	Prop/Act (P/A)
	---	---	-----	-----	-----	-----	-----
B.H. Locn : K	36	26N	06W	FTG 1465	F S	FTG 1850	F W A

Lot Identifier:  
Dedicated Acre: 320.00  
Lease Type : S  
Type of consolidation (Comm, Unit, Forced Pooling - C/U/F/O) : C

PF01 HELP	PF02	PF03 EXIT	PF04 GoTo	PF05	PF06
PF07	PF08	PF09	PF10 NEXT-WC	PF11 HISTORY	PF12 NXTREC