

District I  
1625 N. French Dr., Hobbs, NM 88240  
District II  
1301 W. Grand Avenue, Artesia, NM 88210  
District III  
1000 Rio Brazos Road, Aztec, NM 87410  
District IV  
1220 S. St. Francis Dr., Santa Fe, NM 87505

State of New Mexico  
Energy Minerals and Natural Resources

Oil Conservation Division  
1220 South St. Francis Dr.  
Santa Fe, NM 87505

Form C-141  
Revised October 10, 2003

Submit 2 Copies to appropriate  
District Office in accordance  
with Rule 116 on back  
side of form

Release Notification and Corrective Action

OPERATOR

☒ Initial Report

☐ Final Report

Name of Company	Plains Marketing, LP	Contact	Daniel Bryant
Address	P.O. Box 3119 - Midland, Tx 79702	Telephone No.	(432) 686-1769
Facility Name	Livingston Ridge Station	Facility Type	Trucking - Tank Battery

Surface Owner: Plains	Mineral Owner	Lease No. 30 025-31403
-----------------------	---------------	------------------------

LOCATION OF RELEASE

Unit Letter D	Section 6	Township 22S	Range 32E	Feet from the	North/South Line	Feet from the	East/West Line	County Lea
------------------	--------------	-----------------	--------------	---------------	------------------	---------------	----------------	---------------

Latitude N 32.42638890 Longitude W 103.72222220

NATURE OF RELEASE

Type of Release Crude Oil	Volume of Release 82 bbls	Volume Recovered 23 bbls
Source of Release Tank	Date and Hour of Occurrence 05/24/2008 17:40	Date and Hour of Discovery 05/24/2008 17:45
Was Immediate Notice Given? <input checked="" type="checkbox"/> Yes <input type="checkbox"/> No <input type="checkbox"/> Not Required	If YES, To Whom? Larry Johnson	
By Whom? Daniel Bryant	Date and Hour 05/24/2008 16:00	
Was a Watercourse Reached? <input type="checkbox"/> Yes <input checked="" type="checkbox"/> No	If YES, Volume Impacting the Watercourse	

If a Watercourse was Impacted, Describe Fully.\*



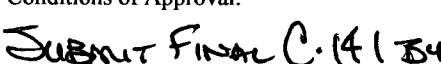
Describe Cause of Problem and Remedial Action Taken.\*

Third party transport driver overfilled the tank at Livingston Ridge Truck Station causing a release of crude oil

Describe Area Affected and Cleanup Action Taken.\*

Release impacted an area inside secondary containment that measured 75' X 117'.

I hereby certify that the information given above is true and complete to the best of my knowledge and understand that pursuant to NMOCD rules and regulations all operators are required to report and/or file certain release notifications and perform corrective actions for releases which may endanger public health or the environment. The acceptance of a C-141 report by the NMOCD marked as "Final Report" does not relieve the operator of liability should their operations have failed to adequately investigate and remediate contamination that pose a threat to ground water, surface water, human health or the environment. In addition, NMOCD acceptance of a C-141 report does not relieve the operator of responsibility for compliance with any other federal, state, or local laws and/or regulations.

Signature: 	OIL CONSERVATION DIVISION	
Printed Name: Daniel Bryant	Approved by District Supervisor: 	
Title: Environmental R/C Specialist	ENVIRONMENTAL ENGINEER	
E-mail Address: dmbryant@paalp.com	Approval Date: 6-11-08	Expiration Date: 8-11-08
Date: 6/4/08 Phone: (432) 686-1769	Conditions of Approval:  Submit Final C-141 by 1 RP-1871	

\* Attach Additional Sheets If Necessary

PCOHO 816432769