

JUN 24 2008
OCD-ARTESIA

JIM PIERCE
MOUNTAIN STATE FED. #1
Unit P, Sect. 35, Tws. 18 S., Rng. 29 E.
GPS: 32 41' 51" N & 104 02' 22" W
Eddy Co.

FINAL REPORT

Prepared By
Eddie Seay Consulting
June 2008

2RP-153

June 23, 2008

NMOCD Environmental
ATTN: Sherry Bonham
1301 W. Grand Ave.
Artesia, NM 88210

RE: Jim Pierce
Mountain State Fed. #1
Spill & Remediation


Ms. Bonham:

We have completed backfilling and leveling of the above listed site as you approved. We ended up hauling a total of 820 cu. yds. of contaminated soil to CRI. Clean soil was replaced in the excavation area and new berms were built around tanks. I have contacted a contractor to seed the site as BLM requested.

This should finalize our closing for this project, find a final C-141 attached to this report.

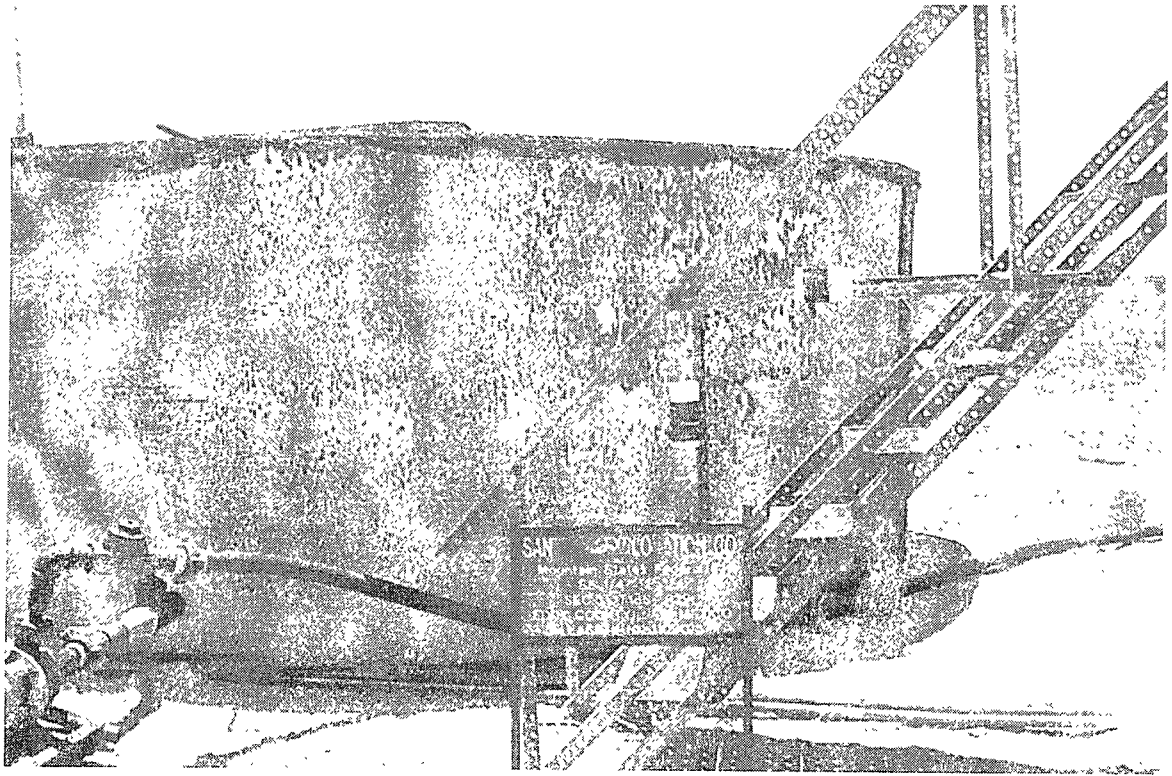
Should you have any questions, please call.



Sincerely,


A handwritten signature in black ink, appearing to read "Eddie W. Seay", with a long, sweeping underline.

Eddie W. Seay, Agent
Eddie Seay Consulting
601 W. Illinois
Hobbs, NM 88242
(575)392-2236
seay04@leaco.net

cc: BLM, Paul Evans







District I
1625 N. French Dr., Hobbs, NM 88240
District II
1301 W. Grand Avenue, Artesia, NM 88210
District III
1000 Rio Brazos Road, Aztec, NM 87410
District IV
1220 S. St. Francis Dr., Santa Fe, NM 87505

State of New Mexico
Energy Minerals and Natural Resources
Oil Conservation Division
1220 South St. Francis Dr.
Santa Fe, NM 87505

Form C-141
Revised October 10, 2003
JUN 24 2008
Submit 2 Copies to appropriate District Office in accordance with Rule 116 on back side of form
OCD-ARTESIA

Release Notification and Corrective Action

Name of Company <u>Jim Pierce</u>		Contact <u>Willie Dean / Phil Brewer</u>	<input type="checkbox"/> Initial Report <input checked="" type="checkbox"/> Final Report
Address <u>200 W. 1st Roswell N.M. 88557</u>		Telephone No. <u>631-5919</u>	<u>628-0298</u>
Facility Name <u>Mountain St. Fed</u>		Facility Type <u>Tank Battery</u>	
Surface Owner <u>BLM</u>	Mineral Owner <u>BLM</u>	Lease No.	

LOCATION OF RELEASE

Unit Letter	Section	Township	Range	Feet from the	North/South Line	Feet from the	East/West Line	County
<u>P</u>	<u>35</u>	<u>18</u>	<u>29</u>	<u>330</u>	<u>S</u>	<u>990</u>	<u>E</u>	<u>Eddy</u>

Latitude _____ Longitude _____

NATURE OF RELEASE

Type of Release <u>Produced Water</u>	Volume of Release <u>22</u>	Volume Recovered <u>-</u>
Source of Release <u>Water tank run over</u>	Date and Hour of Occurrence	Date and Hour of Discovery
Was Immediate Notice Given? <input type="checkbox"/> Yes <input checked="" type="checkbox"/> No <input type="checkbox"/> Not Required	If YES, To Whom?	
By Whom?	Date and Hour	
Was a Watercourse Reached? <input type="checkbox"/> Yes <input checked="" type="checkbox"/> No	If YES, Volume Impacting the Watercourse.	

If a Watercourse was Impacted, Describe Fully.*

Describe Cause of Problem and Remedial Action Taken.*

Transfer pump failed to shut off, causing production water tank to run over into pasture. (Pump repaired, and spill contained).

Describe Area Affected and Cleanup Action Taken.*

area 30x150 approximately was affected. Excavated and hauled contaminated soil to CR1. Backfill and level after sampling approved.

I hereby certify that the information given above is true and complete to the best of my knowledge and understand that pursuant to NMOCD rules and regulations all operators are required to report and/or file certain release notifications and perform corrective actions for releases which may endanger public health or the environment. The acceptance of a C-141 report by the NMOCD marked as "Final Report" does not relieve the operator of liability should their operations have failed to adequately investigate and remediate contamination that pose a threat to ground water, surface water, human health or the environment. In addition, NMOCD acceptance of a C-141 report does not relieve the operator of responsibility for compliance with any other federal, state, or local laws and/or regulations.

Signature: <u>Eddie W Seay</u>		OIL CONSERVATION DIVISION	
Printed Name: <u>Eddie W Seay</u>		Approved by District Supervisor: <u>T Cumby SB</u>	
Title: <u>Agent</u>	Approval Date: <u>6-24-08</u>	Expiration Date: <u>N/A</u>	
E-mail Address: <u>seay_e4@leaco.net</u>	Conditions of Approval: <u>N/A</u>	Attached <input type="checkbox"/> <u>N/A</u>	
Date: <u>6/23/2008</u>	Phone: <u>575-392-2236</u>		

* Attach Additional Sheets If Necessary

2RP-153