

NSL

10/3/96

devon

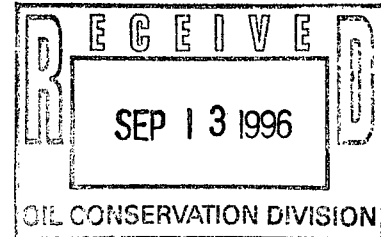
ENERGY CORPORATION

20 North Broadway, Suite 1500
Oklahoma City, Oklahoma 73102-8260Telephone 405/235-3611
FAX 405/552-4550

September 10, 1996

Certified Mail No. Z 731 697 818

State of New Mexico
Energy, Minerals and Natural Resources Department
Oil Conservation Division
2040 South Pacheco
Santa Fe, New Mexico 87505



RE: Non-Standard Location Approval
Falcon "3K" Federal #15
Eddy County, New Mexico

Gentlemen:

Devon Energy Corporation (Nevada) requests "Non-Standard Location" approval for the referenced well located as listed below. This unorthodox location is necessary due to pipeline and topography problems (see attached topography map).

<u>Well Name & No.</u>	<u>Unit Ltr</u>	<u>Section-T-R</u>	<u>Footage Location</u>
Falcon "3K" Federal #15	K	3-18S-27E	2360' FSL & 1700' FWL

Enclosed is a map of the West Red Lake Area showing the well's location and a copy of form C-102.

Operators having wells and/or lease holdings in the offsetting 40 acre tracts will be notified by certified mail. Copies of our letters of notification to the following operators are enclosed.

Amoco Production
Arco Permian
Burnett

Houston, Texas
Midland, Texas
Fort Worth, Texas

Falcon "3K" Federal #15
NSL Approval
September 10, 1996
Page Two

State of New Mexico
Energy, Minerals and Natural Resources Dept.
Oil Conservation Division

If you have any questions, please contact the undersigned at (405) 235-3611, X4509.

Sincerely yours,

DEVON ENERGY CORPORATION (NEVADA)

A handwritten signature in cursive script that reads "E.L. Buttross Jr.".

Mr. E.L. Buttross, Jr.
District Engineer

ELB\dk
Enclosures

cc: Oil Conservation Division - Artesia, NM
Bureau of Land Management - Carlsbad, NM

DISTRICT I
P.O. Box 1980, Hobbs, NM 88240

DISTRICT II
P.O. Drawer DD, Artesia, NM 88210

DISTRICT III
1000 Rio Brazos Rd., Aztec, NM 87410

State of New Mexico
Energy, Minerals and Natural Resources Department

EXHIBIT 2

Form C-102
Revised February 10, 1994
Instruction on back
Submit to Appropriate District Office
State Lease - 4 Copies
Fee Lease - 3 Copies

OIL CONSERVATION DIVISION

P.O. Box 2088
Santa Fe, New Mexico 87504-2088

☐ AMENDED REPORT

WELL LOCATION AND ACREAGE DEDICATION PLAT

API Number	Pool Code 51300	Pool Name Red Lake (Q-GB-SA)
Property Code	Property Name Falcon 3 "K" Federal	Well Number 15
OGRID No. 6137	Operator Name Devon Energy Corporation (Nevada)	Elevation 3572'

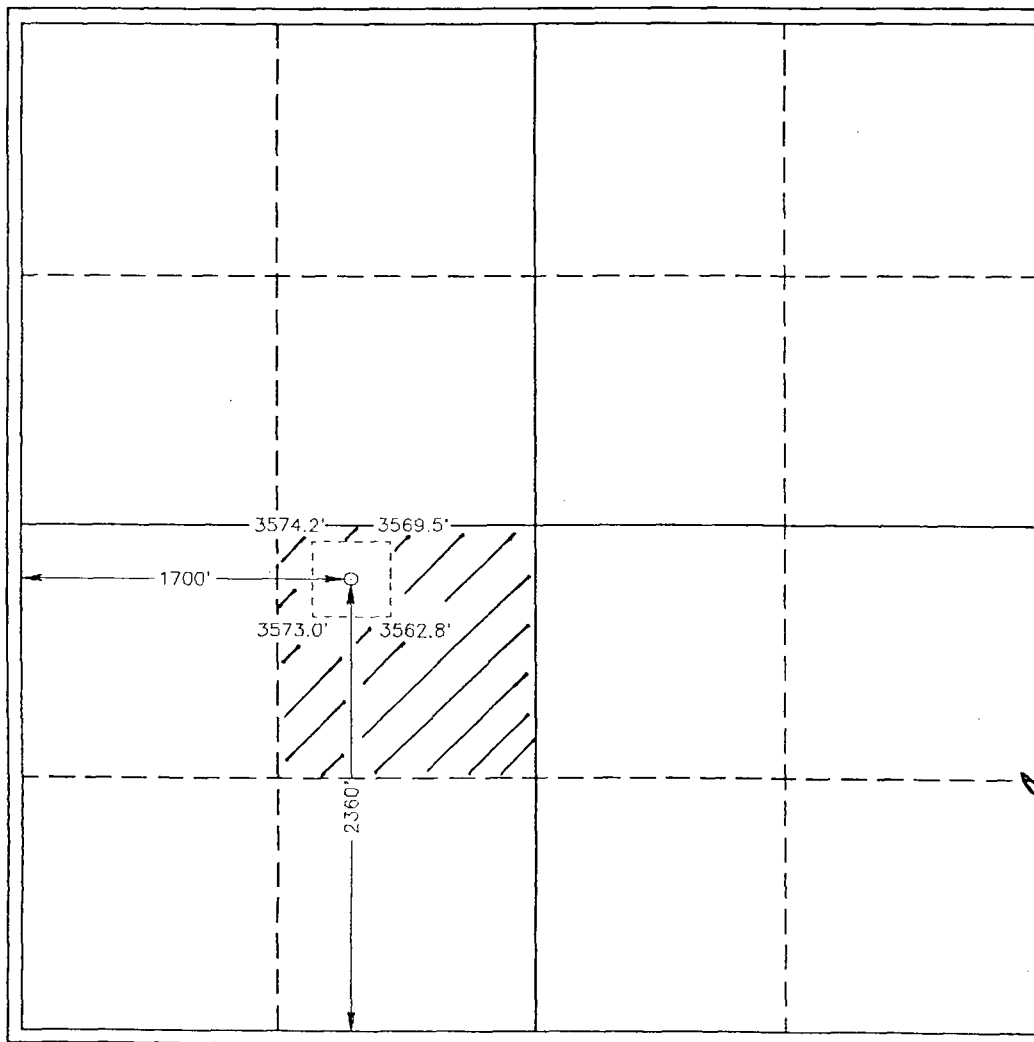
Surface Location

UL or lot No.	Section	Township	Range	Lot Idn	Feet from the	North/South line	Feet from the	East/West line	County
K	3	18 S	27 E		2360	South	1700	West	Eddy

Bottom Hole Location If Different From Surface

UL or lot No.	Section	Township	Range	Lot Idn	Feet from the	North/South line	Feet from the	East/West line	County
Dedicated Acres 40	Joint or Infill	Consolidation Code	Order No.						

NO ALLOWABLE WILL BE ASSIGNED TO THIS COMPLETION UNTIL ALL INTERESTS HAVE BEEN CONSOLIDATED
OR A NON-STANDARD UNIT HAS BEEN APPROVED BY THE DIVISION

	<p>OPERATOR CERTIFICATION</p> <p>I hereby certify the information contained herein is true and complete to the best of my knowledge and belief.</p> <p><i>E.L. Buttross, Jr.</i> Signature E.L. Buttross, Jr.</p> <p>Printed Name District Engineer</p> <p>Title August 8, 1996 Date</p>
	<p>SURVEYOR CERTIFICATION</p> <p>I hereby certify that the well location shown on this plat was plotted from field notes of actual surveys made by me or under my supervision, and that the same is true and correct to the best of my belief.</p> <p>July 6, 1996</p> <p>Date Surveyed</p> <p>Signature of Gary L. Jones Professional Surveyor</p> <p>W.O. No. 6202b8 Certified No. Gary L. Jones 7977</p> <p>PROFESSIONAL LAND SURVEYOR NEW MEXICO 7977</p>

T
18
S

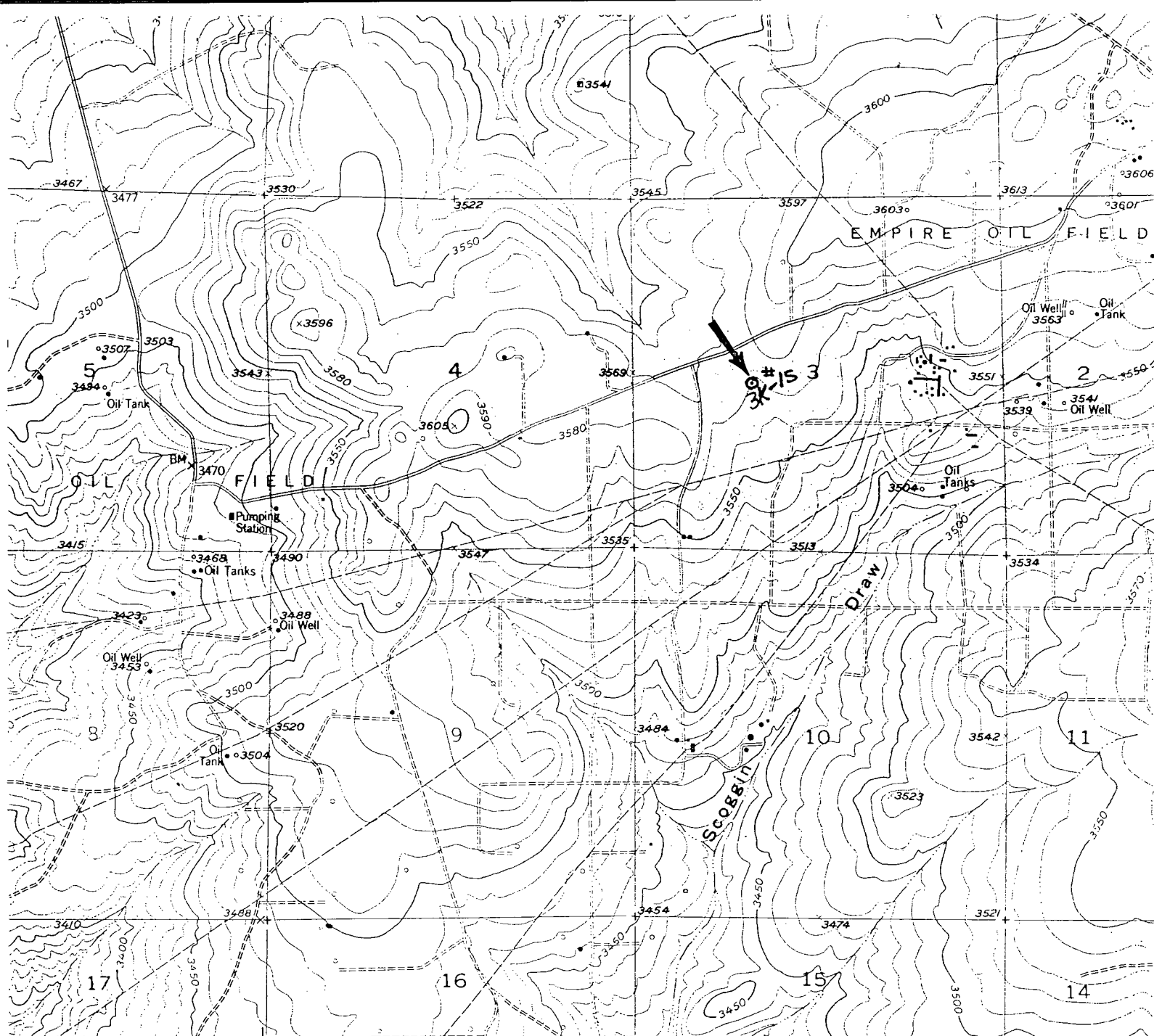


EXHIBIT 3A

DEVON ENERGY CORPOTATION
 Falcon 3 "K" Federal #15
 2360' FSL & 1700' FWL
 Sec. 3, T-18-S, R-27-E,
 Eddy County, New Mexico.




SCALE: 1"=2000'



BASIN SURVEYS P.O. BOX 1786-HOBBS, NEW MEXICO

W.O. Number: 6218	Drawn By: S.C. Nichols	Survey Date: 7-06-96	Sheet 1 of 1 Sheets
-------------------	------------------------	----------------------	---------------------





ENERGY CORPORATION

20 North Broadway, Suite 1500
Oklahoma City, Oklahoma 73102-8260

Telephone 405/235-3611
FAX 405/552-4550

September 10, 1996

Certified Mail No. Z 731 697 819

Arco Permian
Post Office Box 1610
Midland, Texas 79702

Attention: Lee Scarborough

RE: Non-Standard Location Approval
Proposed 2500' San Andres Test
Falcon "3K" Federal #15
2360' FSL & 1700' FWL
Section K-3-T18S-R27E
Eddy County, New Mexico

Gentlemen:

We have applied for a permit to drill the referenced well. This unorthodox location is necessary due to pipeline and topography problems. The proposed wellsite offsets the following properties which our records show you operate.

Hudson B-1

Federal B-1

Hudson A-1

The NMOCD Non-Standard Location Approval process requires that we notify offset lease holders and submit Proof of Notice.

Falcon "3K" Federal #15
Non-Standard Location Approval
September 10, 1996
Page Two

Arco Permian

Please accept this certified letter as notification. If you have any questions, please contact Ernie Buttross, Jr., at (405) 235-3611, X4509.

Sincerely yours,

DEVON ENERGY CORPORATION (NEVADA)

A handwritten signature in cursive script that reads "Diana M. Keys".

Diana Keys
Engineering Tech.

/dk

cc: Oil Conservation Division - Santa Fe, NM
Oil Conservation Division - Artesia, NM
Bureau of Land Management - Carlsbad, NM



ENERGY CORPORATION

20 North Broadway, Suite 1500
Oklahoma City, Oklahoma 73102-8260

Telephone 405/235-3611
FAX 405/552-4550

September 10, 1996

Certified Mail No. Z 731 697 820

Amoco Production Company
Post Office Box 4891
Houston, Texas 77210

RE: Non-Standard Location Approval
Proposed 2500' San Andres Test
Falcon "3K" Federal #15
2360' FSL & 1700' FWL
Section K-3-T18S-R27E
Eddy County, New Mexico

Gentlemen:

We have applied for a permit to drill the referenced well. This unorthodox location is necessary due to pipeline and topography problems. The proposed wellsite offsets the following properties which our records show you operate.

AM-BU Mann Federal #2

AM-BU Mann Federal #1

The NMOCD Non-Standard Location Approval process requires that we notify offset lease holders and submit Proof of Notice.

Falcon "3K" Federal #15
Non-Standard Location Approval
September 10, 1996
Page Two

Amoco Production Company

Please accept this certified letter as notification. If you have any questions, please contact Ernie Buttross, Jr., at (405) 235-3611, X4509.

Sincerely yours,

DEVON ENERGY CORPORATION (NEVADA)

A handwritten signature in cursive script that reads "Diana M. Keys".

Diana Keys
Engineering Tech.

/dk

cc: Oil Conservation Division - Santa Fe, NM
Oil Conservation Division - Artesia, NM
Bureau of Land Management - Carlsbad, NM



ENERGY CORPORATION

20 North Broadway, Suite 1500
Oklahoma City, Oklahoma 73102-8260

Telephone 405/235-3611
FAX 405/552-4550

September 10, 1996

Certified Mail No. Z 731 697 640

Burnett
801 Cherry Street, Suite 1500
Fort Worth, Texas 76102

RE: Non-Standard Location Approval
Proposed 2500' San Andres Test
Falcon "3K" Federal #15
2360' FSL & 1700' FWL
Section K-3-T18S-R27E
Eddy County, New Mexico

Gentlemen:

We have applied for a permit to drill the referenced well. This unorthodox location is necessary due to pipeline and topography problems. The proposed wellsite offsets the following properties which our records show you operate.

AM-BU Mann Federal #2

AM-BU Mann Federal #1

The NMOCD Non-Standard Location Approval process requires that we notify offset lease holders and submit Proof of Notice.

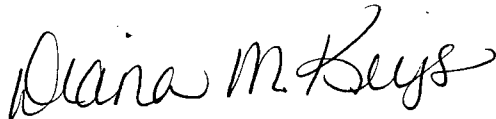
Falcon "3K" Federal #15
Non-Standard Location Approval
September 10, 1996
Page Two

Burnett

Please accept this certified letter as notification. If you have any questions, please contact Ernie Buttross, Jr., at (405) 235-3611, X4509.

Sincerely yours,

DEVON ENERGY CORPORATION (NEVADA)

A handwritten signature in cursive script that reads "Diana M. Keys".

Diana Keys
Engineering Tech.

/dk

cc: Oil Conservation Division - Santa Fe, NM
Oil Conservation Division - Artesia, NM
Bureau of Land Management - Carlsbad, NM

OGRID Idn : 6137 API Well No: 30 15 29164 APD Status(A/C/P): A
Opr Name, Addr: DEVON ENERGY CORP (NEVADA) Aprvl/Cncl Date : 09-17-1996
20 N BROADWAY SU 1500
OKLAHOMA CITY,OK 73102

Prop Idn: 19507 FALCON 3 K FEDERAL Well No: 15

	U/L	Sec	Township	Range	Lot	Idn	North/South	East/West
	---	---	-----	-----	-----	-----	-----	-----
Surface Locn : K	3	18S	27E				FTG 2360 F S	FTG 1700 F W
OCD U/L :		API	County :	15				

Work typ(N/E/D/P/A) : N Well typ(O/G/M/I/S/W/C): O Cable/Rotary (C/R) : R
Lease typ(F/S/P/N/J/U/I): F Ground Level Elevation : 3572

State Lease No: Multiple Comp (Y/N) : N
Prpsd Depth : 2500 Prpsd Frmtn : SAN ANDRES

E0009: Enter data to modify record

PF01 HELP	PF02	PF03 EXIT	PF04 GoTo	PF05	PF06 CONFIRM
PF07	PF08	PF09 PRINT	PF10 C102	PF11 HISTORY	PF12