



ENERGY CORPORATION

20 North Broadway, Suite 1500  
Oklahoma City, Oklahoma 73102-8260

Telephone 405/235-3611  
FAX 405/552-4550

OIL CONSERVATION DIVISION  
RECEIVED

100 AUG 15 1996

August 15, 1996

Certified Mail No. Z 731 697 784

State of New Mexico  
Energy, Minerals and Natural Resources Department  
Oil Conservation Division  
2040 South Pacheco  
Santa Fe, New Mexico 87505

RE: Non-Standard Location Approval  
Kite "4E" Federal #2  
Eddy County, New Mexico

Gentlemen:

Devon Energy Corporation (Nevada) requests "Non-Standard Location" approval for the referenced well located as listed below. This unorthodox location is necessary due to pipeline and topography problems (see attached topography map).

<u>Well Name &amp; No.</u>	<u>Unit Ltr</u>	<u>Section-T-R</u>	<u>Footage Location</u>
Kite "4E" Federal #2	L	8-18S-27E	2100' FNL & 1090' FWL

Enclosed is a map of the West Red Lake Area showing the well's location and a copy of form C-102.

Operators having wells and/or lease holdings in the offsetting 40 acre tracts will be notified by certified mail. Copies of our letters of notification to the following operators are enclosed.

Breck Operating Corporation	Andrews, Texas
Arco Permian	Midland, Texas
Merit Energy Corporation	Dallas, Texas

Kite "4E" Federal #2  
NSL Approval  
8/15/96  
Page Two

State of New Mexico  
Energy, Minerals and Natural Resources Dept.  
Oil Conservation Division

If you have any questions, please contact the undersigned at (405) 235-3611, X4509.

Sincerely yours,

DEVON ENERGY CORPORATION (NEVADA)

A handwritten signature in cursive script that reads "E. L. Buttross Jr.".

Mr. E.L. Buttross, Jr.  
District Engineer

ELB\re  
Enclosures

cc: Oil Conservation Division - Artesia, NM  
Bureau of Land Management - Carlsbad, NM

DISTRICT I  
P.O. Box 1980, Hobbs, NM 88240

State of New Mexico  
Energy, Minerals and Natural Resources Department

Form C-102  
Revised February 10, 1984  
Instruction on back  
Submit to Appropriate District Office  
State Lease - 4 Copies  
Fee Lease - 3 Copies

DISTRICT II  
P.O. Drawer DD, Artesia, NM 88210

## OIL CONSERVATION DIVISION

P.O. Box 2088  
Santa Fe, New Mexico 87504-2088

DISTRICT III  
1000 Rio Brazos Rd., Aztec, NM 87410

☐ AMENDED REPORT

## WELL LOCATION AND ACREAGE DEDICATION PLAT

API Number	Pool Code 51300	Pool Name Red Lake (Q-GB-SA)
Property Code	Property Name <del>Dakota-Federal</del> <i>Kite</i> Hawk "4E" Federal	Well Number 4- 2
OGRID No. 6137	Operator Name Devon Energy Corporation (Nevada)	Elevation 3574'

## Surface Location

UL or lot No.	Section	Township	Range	Lot Idn	Feet from the	North/South line	Feet from the	East/West line	County
Lot 9	4	18 S	27 E		2100	North	1090	West	Eddy

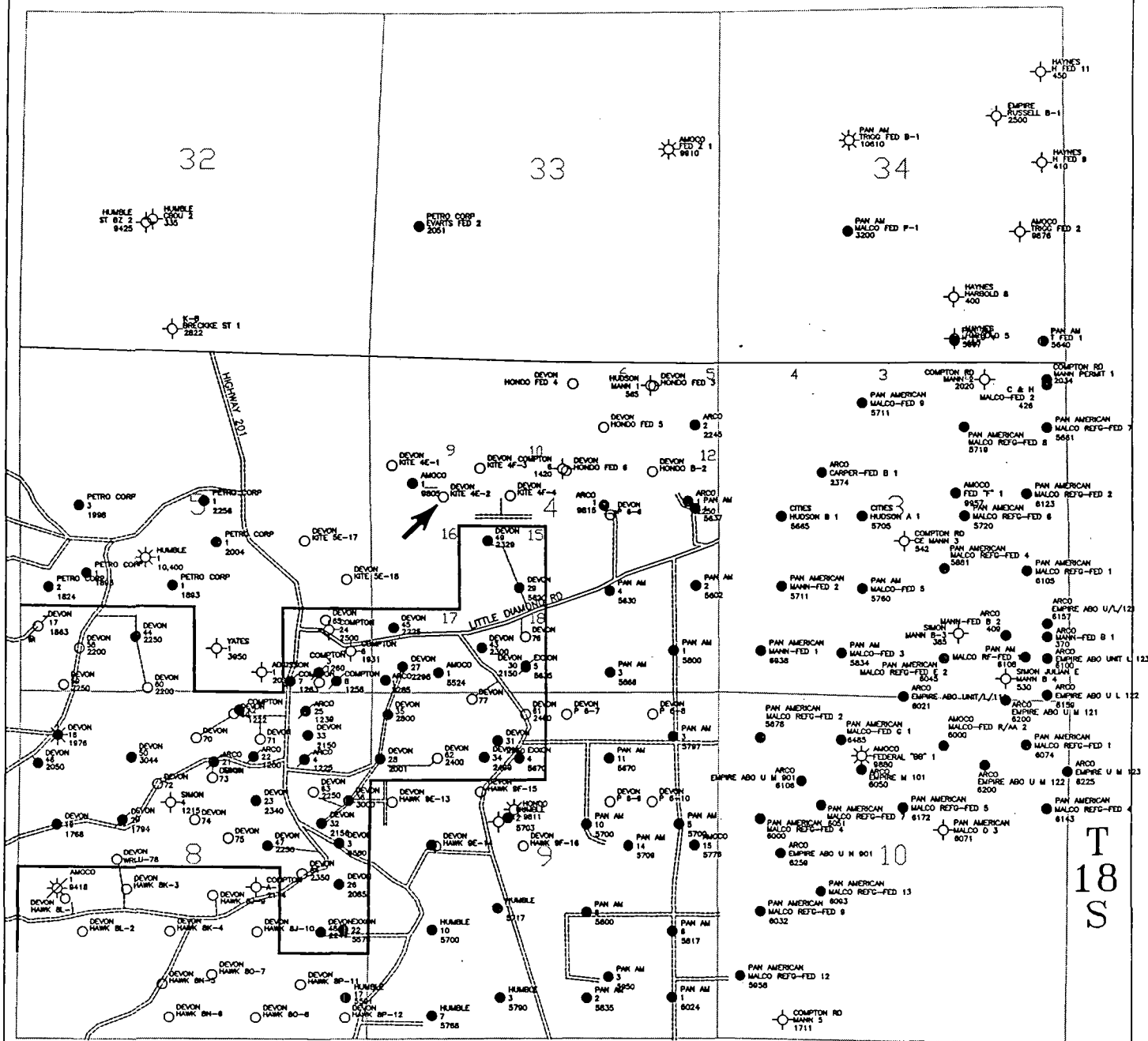
## Bottom Hole Location If Different From Surface

UL or lot No.	Section	Township	Range	Lot Idn	Feet from the	North/South line	Feet from the	East/West line	County
Dedicated Acres 40	Joint or Infill	Consolidation Code	Order No.						

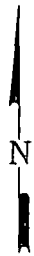
NO ALLOWABLE WILL BE ASSIGNED TO THIS COMPLETION UNTIL ALL INTERESTS HAVE BEEN CONSOLIDATED  
OR A NON-STANDARD UNIT HAS BEEN APPROVED BY THE DIVISION

Lot 8	Lot 7	Lot 6	Lot 5	<b>OPERATOR CERTIFICATION</b>  I hereby certify the the information contained herein is true and complete to the best of my knowledge and belief.  <i>E.L. Buttross Jr.</i> Signature E.L. Buttross, Jr. Printed Name District Engineer Title May 28, 1996 Date
39.92 AC	39.37 AC	37.70 AC	37.73 AC	
Lot 9	Lot 10	Lot 11	Lot 12	
39.93 AC	38.43 AC	37.23 AC	37.28 AC	
Lot 16	Lot 15	Lot 14	Lot 13	<b>SURVEYOR CERTIFICATION</b>  I hereby certify that the well location shown on this plat was plotted from field notes of actual surveys made by me or under my supervision, and that the same is true and correct to the best of my belief.  March 13, 1996 Date Surveyed Signature & Seal of Professional Surveyor W.D. No. 6093C Certificate No. Gary L. Jones 7977 BASIN SURVEYS
38.85 AC	38.64 AC	37.82 AC	37.61 AC	
Lot 17	Lot 18	Lot 19	Lot 20	
38.64 AC	38.43 AC	38.01 AC	37.80 AC	

R 27 E



T  
18  
S



devon  
ENERGY CORPORATION

WEST RED LAKE AREA  
EDDY COUNTY, NEW MEXICO

PROPOSED ROAD  
KITE 4E FEDERAL 2  
EXHIBIT 3

WRUSEC4

A horizontal number line labeled "Scale in Feet". It has tick marks at 1000, 0, 1000, 2000, 3000, and 4000. The line is used to measure the distance between points A and B.

58 5/9

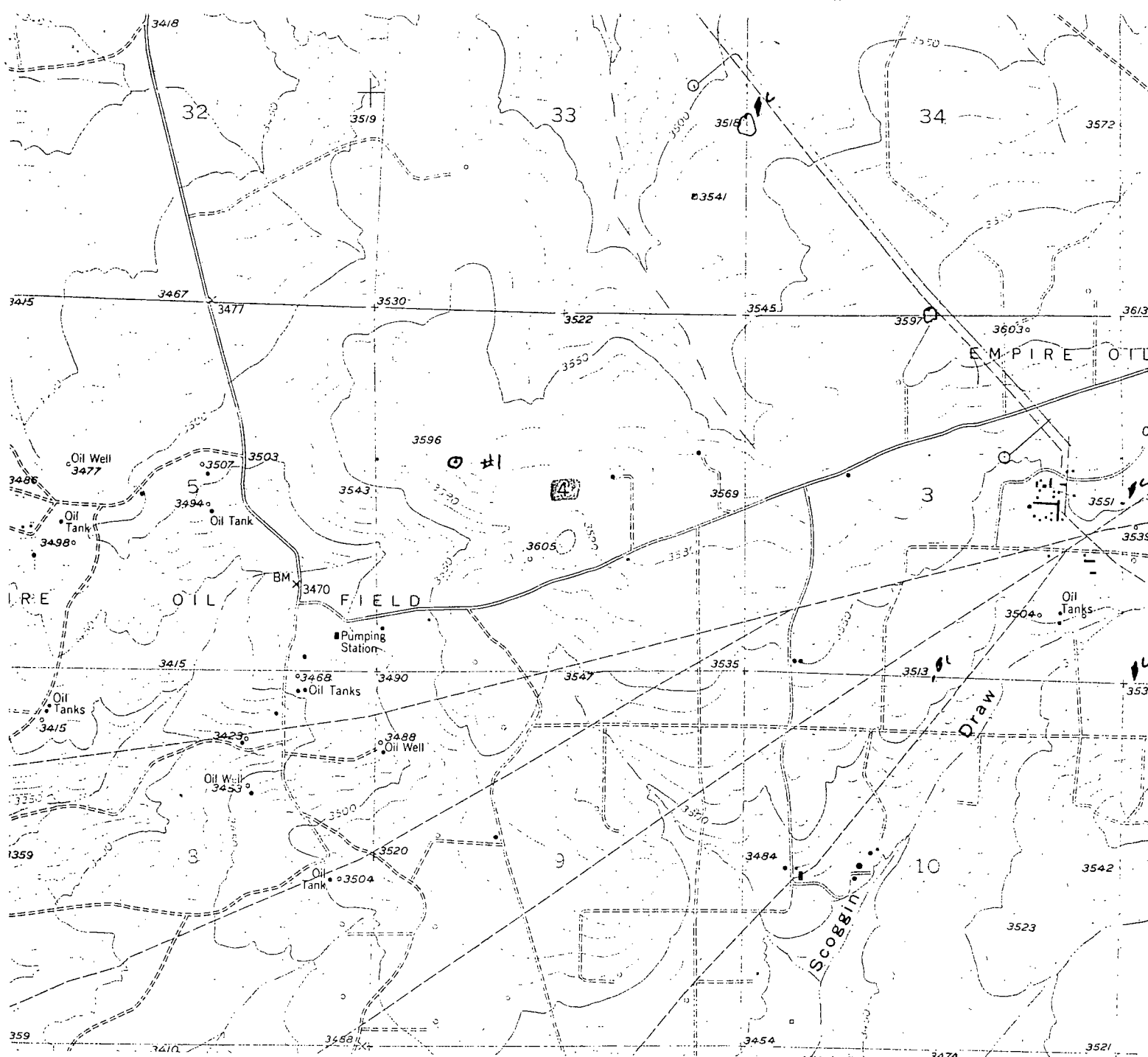


EXHIBIT 3A

Devon Energy Corporation

Kite "4E" Federal #2

2100' FNL & 1090' FWL  
 Sec. 4, T-18-S, R-27-E,  
 Eddy County, New Mexico.



SCALE: 1" = 2000'



**BASIN SURVEYS** P.O. BOX 1786-HOBBS, NEW MEXICO

W.O. Number: 6093	Drawn By: S.C. Nichols	Survey Date: 3-13-96	Sheet 1 of 1 Sheets
-------------------	------------------------	----------------------	---------------------



ENERGY CORPORATION

20 North Broadway, Suite 1500  
Oklahoma City, Oklahoma 73102-8260

Telephone 405/235-3611  
FAX 405/552-4550

August 15, 1996

**Certified Mail No. Z 731 697 799**

Breck Operating Corporation  
Post Office Box 1705  
Andrews, Texas 79714

RE: Non-Standard Location Approval  
Proposed 2500' San Andres Test  
Kite "4E" Federal #2  
2100' FNL & 1090' FWL  
Section 4-T18S-R27E, Lot 9  
Eddy County, New Mexico

Gentlemen:

We have applied for a permit to drill the referenced well. This unorthodox location was due to pipeline and topography problems. The proposed well site is in the West Red Lake area in Eddy County, New Mexico, and offsets your lease hold in Section 5-T18S-R27E.

The NMOCD Non-Standard Location Approval process requires that we notify offset lease holders and submit Proof of Notice.

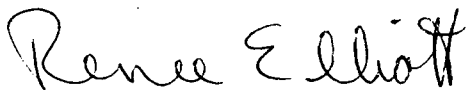
Kite "4E" Federal #2  
Non-Standard Location Approval  
August 15, 1996  
Page Two

Breck Operating Corporation

Please accept this certified letter as notification. If you have any questions, please contact Ernie Buttross, Jr., at (405) 235-3611, X4509.

Sincerely yours,

DEVON ENERGY CORPORATION (NEVADA)

A handwritten signature in cursive script that reads "Renee Elliott".

Renee Elliott  
Engineering Tech.

/re

cc: Oil Conservation Division - Santa Fe, NM  
Oil Conservation Division - Artesia, NM  
Bureau of Land Management - Carlsbad, NM



ENERGY CORPORATION

20 North Broadway, Suite 1500  
Oklahoma City, Oklahoma 73102-8260

Telephone 405/235-3611  
FAX 405/552-4550

August 15, 1996

**Certified Mail No. Z 731 697 798**

Arco Permian  
Post Office Box 1610  
Midland, Texas 79702

RE: Non-Standard Location Approval  
Kite "4E" Federal #2  
2100' FNL & 1090' FWL  
Section 4-T18S-R27E, Lot 9  
Eddy County, New Mexico

Gentlemen:

We have applied for a permit to drill the referenced well. This unorthodox location is necessary due to the original location being close to a nearby pipeline. The proposed well site is in the West Red Lake area in Eddy County, New Mexico, and is offset your lease hold in Section 4-T18S-R27E.

The NMOCD Non-Standard Location Approval process requires that we notify offset lease holders and submit Proof of Notice.



Kite "4E" Federal #2  
Non-Standard Location Approval  
August 15, 1996  
Page Two

Arco Permian

Please accept this certified letter as notification. If you have any questions, please contact Ernie Buttross, Jr., at (405) 235-3611, X4509.

Sincerely yours,

DEVON ENERGY CORPORATION (NEVADA)

A handwritten signature in cursive script that reads "Renee Elliott". The signature is written in dark ink and includes a stylized flourish at the end.

Renee Elliott  
Engineering Tech.

/re

cc: Oil Conservation Division - Santa Fe, NM  
Oil Conservation Division - Artesia, NM  
Bureau of Land Management - Carlsbad, NM



ENERGY CORPORATION

20 North Broadway, Suite 1500  
Oklahoma City, Oklahoma 73102-8260

Telephone 405/235-3611  
FAX 405/552-4550

August 15, 1996

**Certified Mail No. Z 731 697 785**

Merit Energy Company  
12222 Merit Drive, Suite 1500  
Dallas, Texas 75251

RE: Non-Standard Location Approval  
Kite "4E" Federal #2  
2100' FNL & 1090' FWL  
Section 4-T18S-R27E, Lot 9  
Eddy County, New Mexico

Gentlemen:

We have applied for a permit to drill the referenced well. This unorthodox location is necessary due to the original location being close to a nearby pipeline. The proposed well site offsets the following property which our records show you operate.

Merit Federal

API # 30-015-23542

The NMOCD Non-Standard Location Approval process requires that we notify offset lease holders and submit Proof of Notice.

Kite "4E" Federal #2  
Non-Standard Location Approval  
August 15, 1996  
Page Two

Merit Energy Company

Please accept this certified letter as notification. If you have any questions, please contact Ernie Buttross, Jr., at (405) 235-3611, X4509.

Sincerely yours,

DEVON ENERGY CORPORATION (NEVADA)

A handwritten signature in cursive script that reads "Renee Elliott". The signature is written in dark ink and is positioned above the printed name and title.

Renee Elliott  
Engineering Tech.

/re

cc: Oil Conservation Division - Santa Fe, NM  
Oil Conservation Division - Artesia, NM  
Bureau of Land Management - Carlsbad, NM

CMD : ONGARD 10/25/96 11:06:19  
OG6C101 C101-APPLICATION FOR PERMIT TO DRILL OGOMES -EMGR

OGRID Idn : 6137 API Well No: 30 15 29024 APD Status(A/C/P): A  
Opr Name, Addr: DEVON ENERGY CORP (NEVADA) Aprvl/Cncl Date : 06-28-1996  
20 N BROADWAY SU 1500  
OKLAHOMA CITY,OK 73102

Prop Idn: 19135 KITE 4 E FEDERAL Well No: 2

	U/L	Sec	Township	Range	Lot	Idn	North/South	East/West
	---	---	-----	-----	-----	-----	-----	-----
Surface Locn :	9	4	18S	27E			FTG 2100 F N	FTG 1090 F W
OCD U/L :	E		API County :	15				

Work typ(N/E/D/P/A) : N Well typ(O/G/M/I/S/W/C): O Cable/Rotary (C/R) : R  
Lease typ(F/S/P/N/J/U/I): F Ground Level Elevation : 3574

State Lease No: Multiple Comp (Y/N) : N  
Prpsd Depth : 2500 Prpsd Frmtn : SAN ANDRES

E0009: Enter data to modify record

PF01 HELP	PF02	PF03 EXIT	PF04 GoTo	PF05	PF06 CONFIRM
PF07	PF08	PF09 PRINT	PF10 C102	PF11 HISTORY	PF12