

District I
1625 N. French Dr., Hobbs, NM 88240
District II
1301 W. Grand Avenue, Artesia, NM 88210
District III
1000 Rio Brazos Road, Aztec, NM 87410
District IV
1220 S. St. Francis Dr., Santa Fe, NM 87505

State of New Mexico
Energy Minerals and Natural Resources

Oil Conservation Division
1220 South St. Francis Dr.
Santa Fe, NM 87505

Form C-141
Revised October 10, 2003

Submit 2 Copies to appropriate
District Office in accordance
with Rule 116 on back
side of form

Release Notification and Corrective Action

OPERATOR

☐ Initial Report ☒ Final Report

Name of Company	Americo Energy Resources, LLC	Contact	Oscar Nosrati
Address	7575 San Felipe, Ste 200, Houston, TX 77063	Telephone No.	713-984-9700
Facility Name	East Shugart Unit Well #15 3001505687	Facility Type	Injection Well
Surface Owner	BLM	Mineral Owner	BLM
Lease No.			

LOCATION OF RELEASE

Unit Letter	Section	Township	Range	Feet from the	North/South Line	Feet from the	East/West Line	County
F	34	18S	31E	2,310	North	2,310	West	Eddy

Latitude _____ Longitude _____

NATURE OF RELEASE

Type of Release	Produced water and oil	Volume of Release	150 bbls	Volume Recovered	130 bbls
Source of Release	Blown relief valve	Date and Hour of Occurrence	6/24/2007	Date and Hour of Discovery	6/24/07
Was Immediate Notice Given?	X Yes <input type="checkbox"/> No <input type="checkbox"/> Not Required	If YES, To Whom?	Gerry Guye		
By Whom?	Don Gray	Date and Hour	6/25/07 1:20 pm		
Was a Watercourse Reached?	<input type="checkbox"/> Yes X No	If YES, Volume Impacting the Watercourse.			

If a Watercourse was Impacted, Describe Fully.*

Describe Cause of Problem and Remedial Action Taken.*

Injection well supply line ruptured, Replaced line.

Describe Area Affected and Cleanup Action Taken.*

All work has been performed according to the approved Workplan dated February 8, 2008

I hereby certify that the information given above is true and complete to the best of my knowledge and understand that pursuant to NMOCD rules and regulations all operators are required to report and/or file certain release notifications and perform corrective actions for releases which may endanger public health or the environment. The acceptance of a C-141 report by the NMOCD marked as "Final Report" does not relieve the operator of liability should their operations have failed to adequately investigate and remediate contamination that pose a threat to ground water, surface water, human health or the environment. In addition, NMOCD acceptance of a C-141 report does not relieve the operator of responsibility for compliance with any other federal, state, or local laws and/or regulations.

OIL CONSERVATION DIVISION


Signature:	Approved by District Supervisor: T. Gumbus SB		
Printed Name: Jerri Lee	Approval Date: 8-8	Expiration Date: N/A	
Title: Consultant	Conditions of Approval: N/A		
E-mail Address: office@sesi-nm.com	Attached <input type="checkbox"/> N/A		
Date: July 22, 2008	Phone: 575-397-0510		

* Attach Additional Sheets If Necessary

2RP-146

**Americo Energy Resources
East Shugart Unit #15
Closure Report
Unit F, Section 34, Township 18S, Range 31E
Eddy County, New Mexico**

July 31, 2008



Prepared for:

**Americo Energy Resources
7575 San Felipe, Ste 200
Houston, TX 77063**

By:

***Safety & Environmental Solutions, Inc.
703 E. Clinton
Hobbs, New Mexico 88240
(575) 397-0510***

TABLE OF CONTENTS

I. COMPANY CONTACTS.....	1
II. BACKGROUND.....	1
III. SURFACE AND GROUND WATER.....	1
IV. WORK PERFORMED.....	1
V. CLOSURE PLAN.....	1
VI. FIGURES & APPENDICES.....	1
Figure 1 - Vicinity Map.....	2
Figure 2 - Site Plan	3
Appendix A - Site Photos	4

I. Company Contacts

NAME	Company	Telephone	E-mail
Oscar Nasrati	Americo Energy	713-984-9700	Oscar.nosrati@americoenergy.com
Brian Cuellar	SESI	505-390-7066	bcuellar@sesi-nm.com

II. Background

Safety and Environmental Solutions, Inc. (SESI) was engaged by Americo Energy Resources to perform cleanup services at the East Shugart Unit #15 spill site. This is an injection well site, in which the supply line ruptured, releasing 150 barrels of primarily produced water. A vacuum truck was utilized to remove the standing fluids.

III. Surface and Ground Water

The closest groundwater of record is in the same Section, Range and Township. The depth of water in this well was 261' in March of 1994.

IV. Work Performed

On April 30, 2008 SESI began remediation of the contaminated areas according to the approved workplan dated February 8, 2008. The entire spill area was excavated to a depth of 4'. Approximately 3,400 cubic yards of soil were transported to Lea Land, an NMOCD approved facility, for disposal. The bottom of the excavation was then lined with a 20-mil impervious liner to prevent and further migration of contamination left in place. The entire area was then backfilled using like soils and contoured to grade. Windrows were also installed to help with re-vegetation and the area was reseeded.

V. Closure Plan

It is requested that the spill report will be closed with no further remediation required.

VI. Figures & Appendices

Figure 1 – Vicinity Map
Figure 2 – Site Plan
Appendix A – Analytical Results
Appendix B – Site Photos

Figure 1

Vicinity Map

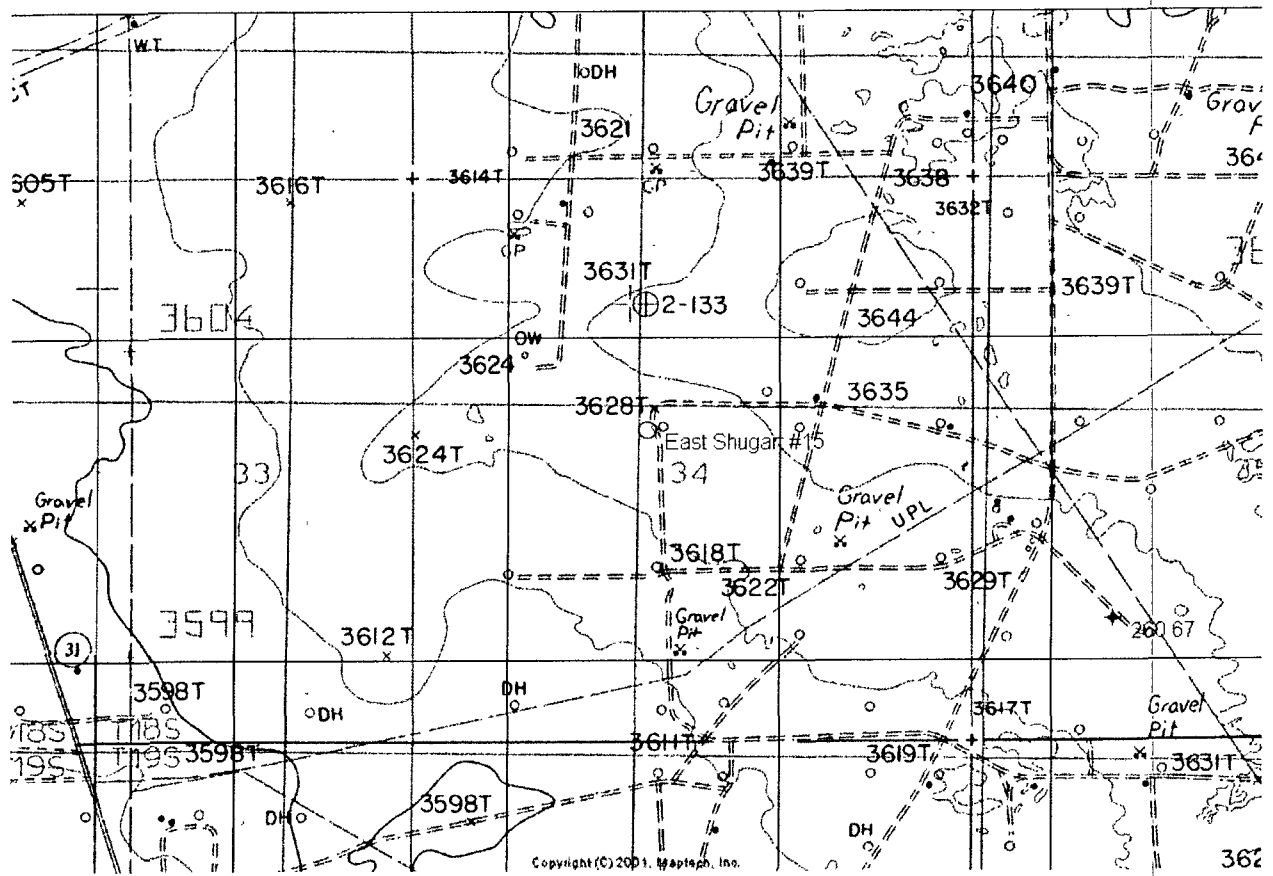
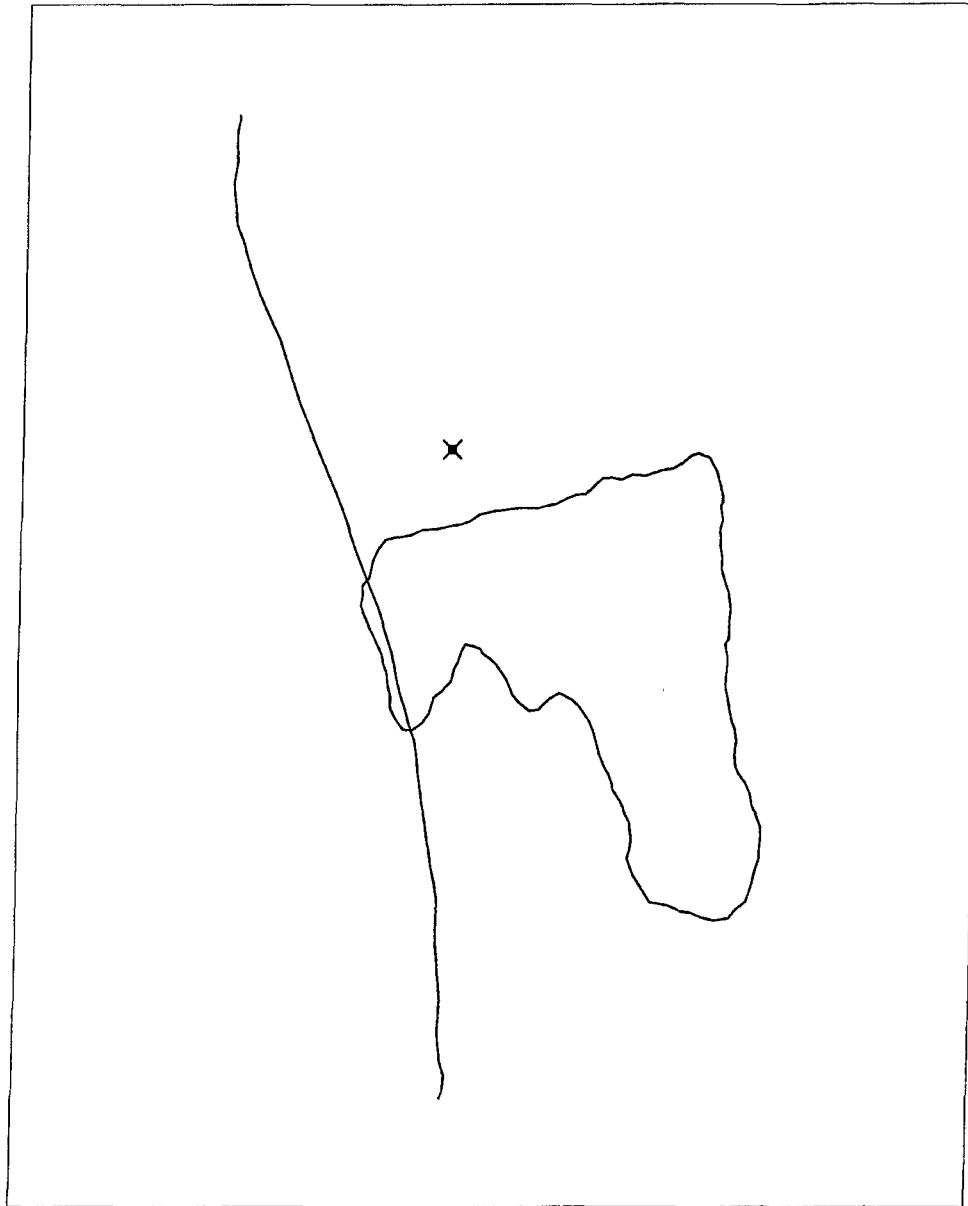


Figure 2 Site Plan



Americo East Shugart #15

Lat/Long
WGS 1984

N
↑

Scale 1:750
0 80.00
Feet

Site Plan.ssf
1/30/2008
GPS Pathfinder[®] Office


Appendix A

Site Photos

