


September 24, 1997



Chevron

Administrative Application For Simultaneous Dedication,
And Non-Standard Gas Well Location
Eumont Yates 7 Rvrs Qn (Pro Gas) Pool
Theodore Anderson Com #13
2223 FSL and 853 FEL
Section 8, T-20-S, R-37-E
Lea County, New Mexico

Chevron U.S.A. Production Company
P.O. Box 1150
Midland, TX 79702

State of New Mexico
Energy, Minerals & Natural Resources Dept.
Oil Conservation Division
2040 South Pacheco
Santa Fe, New Mexico 87504

Attn.: Mr. William J. LeMay -- Director

Gentlemen:


Chevron U.S.A. Inc. respectfully requests your approval of this administrative application for Non-Standard Gas Well Location and Simultaneous Dedication in the Eumont Yates 7 Rvrs Qn (Pro Gas) Pool.

Chevron will complete the **Theodore Anderson #4** (to be renamed the Theodore Anderson Com #13) in the Eumont Yates 7 Rvrs Qn (Pro Gas) Pool. It is currently a shut-in Tubb well. We are requesting a NMOCD approval for a Non-Standard Gas well location. It is also our desire to simultaneously dedicate the 160-acre Eumont Gas Proration Unit currently assigned to our Theodore Anderson #1 [Administrative Order NSP-171] to both wells. The 160-acre gas proration unit comprises the SE/4 of Section 8, T-20-S, R-37-E, Lea County, New Mexico. As the Theodore Anderson #1 is producing at a current rate of 200 MCF/D, the re-completion of Well #4 will essentially capture reserves which otherwise would not be produced from this GPU.

Chevron respectfully requests your approval of this administrative application for Non-Standard Gas well location and Simultaneous Dedication. Attached is a vicinity map and Form C-102 plats.

If you have any questions or require any further information concerning this application, please contact me at (915) 687-7347.

Yours very truly,


J. H. Saenz
Petroleum Engineer

Attachments

cc: NMOCD -- Hobbs, NM
J. K. Ripley
N. V. Mouser

D. K. Beckham
J. B. Wilkinson
Central Files - Lease/Well Files

NSL - CHEV. 2

New Mexico
OIL CONSERVATION COMMISSION

LAND COMMISSIONER E. S. WALKER
MEMBER

STATE GEOLOGIST W. B. MACEY
SECRETARY - DIRECTOR



P. O. Box 871
SANTA FE, NEW MEXICO

August 14, 1955

~~Taylor~~
~~Baysinger~~
~~Bumpass~~ *Please*
~~Campbell~~
~~Leary~~
~~Watson~~ *File*
Jones
File

Gulf Oil Corporation
P. O. Box 1290
Fort Worth 1, Texas

Attention: Mr. B. E. Thompson

Administrative Order NSP-171

Gentlemen:

Reference is made to your application for approval of a 160-acre non-standard gas proration unit in the Eumont Gas Pool consisting of the following acreage:

Township 20 South, Range 37 East, NMPM
SE/4 of Section 8

It is understood that this unit is to be ascribed to your Theodore Anderson Well No. 1, located 1980 feet from the East line and 660 feet from the South line in the SW/4 SE/4 of Section 8, Township 20 South, Range 37 East, NMPM, Lea County, New Mexico.

By authority granted me under provisions of Rule 5, Section (b) of the Special Rules and Regulations for the Eumont Gas Pool, as set forth in Order R-520, you are hereby authorized to operate the above described acreage as a non-standard gas proration unit, with allowable to be assigned thereto in accordance with pool rules, based upon the unit size of 160 acres.

Very truly yours,

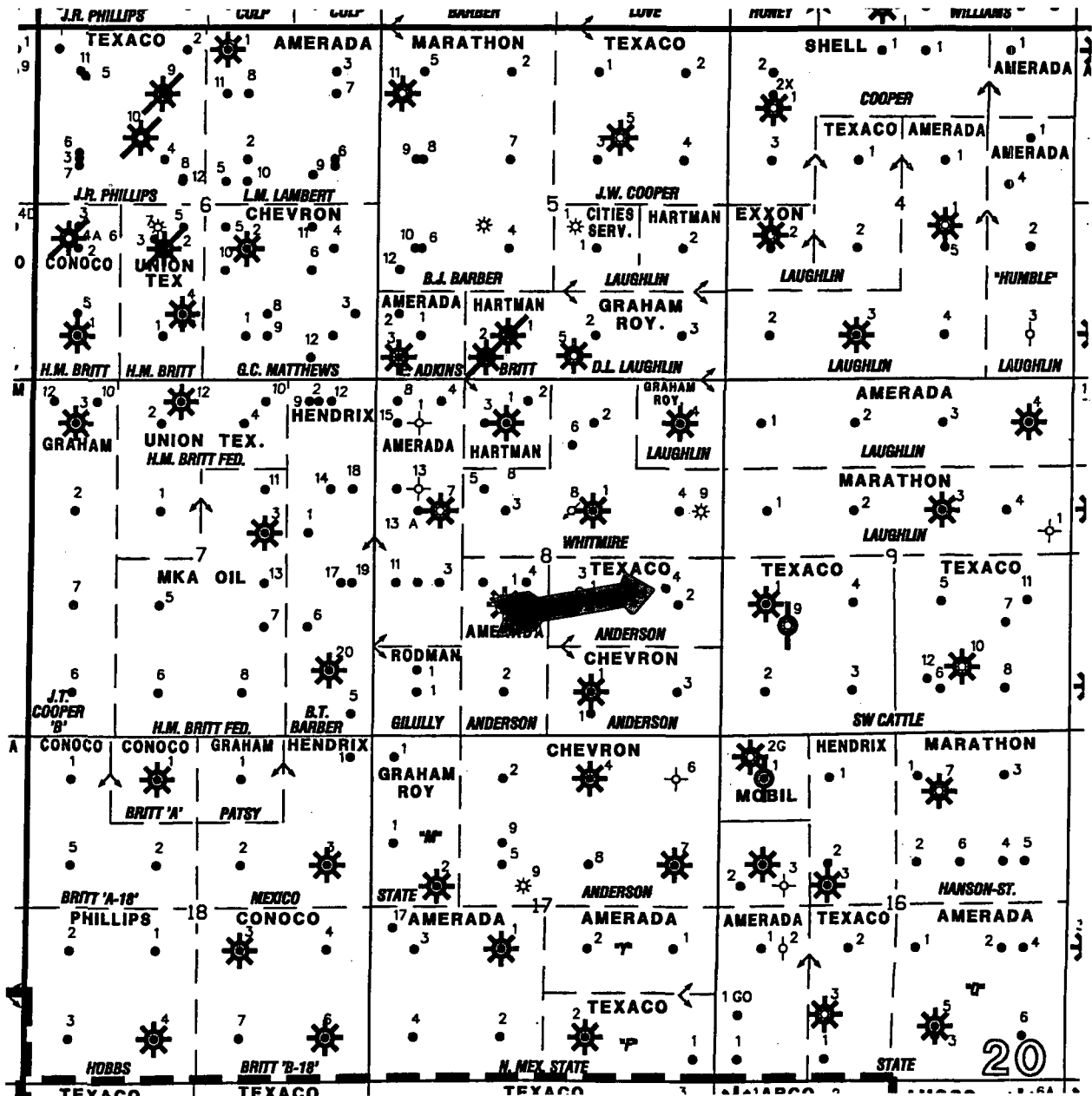
W. B. Macey
W. B. Macey
Secretary-Director

WBM:jh

cc: Oil Conservation Commission, Hobbs
N. M. Oil & Gas Engineering Committee, Hobbs



**Administrative Application For Simultaneous Dedication,
 And Non-Standard Gas Well Location
 Eumont Yates 7Rvrs Qn (Pro Gas) Pool
 Theodore Anderson Com #13
 2223' FSL and 853' FEL
 Section 8, T-20-S, R-37-E
Lea County, New Mexico**



District I
PO Box 1988, Hobbs, NM 88241-1988
District II
PO Drawer DD, Artesia, NM 88211-0719
District III
1000 Rio Brazos Rd., Aztec, NM 87410
District IV
PO Box 2088, Santa Fe, NM 87504-2088

State of New Mexico
Energy, Minerals & Natural Resources Department

OIL CONSERVATION DIVISION
PO Box 2088
Santa Fe, NM 87504-2088

Form C-102
Revised February 10, 1994
Instructions on back
Submit to Appropriate District Office
State Lease - 4 Copies
Fee Lease - 3 Copies

☐ AMENDED REPORT

WELL LOCATION AND ACREAGE DEDICATION PLAT

API Number 30-025-25292	Pool Code 76480	Pool Name Eumont Yates 72URS Qn (ProGas)
Property Code 2565	Property Name Theodore Anderson	Well Number 4
OGRID No. 22345	Operator Name Texaco E&P	Elevation

¹⁰ Surface Location


UL or lot no.	Section	Township	Range	Lot Ida	Feet from the	North/South line	Feet from the	East/West line	County
	8	20S	37E		2223'	South	853'	East	Lea

¹¹ Bottom Hole Location If Different From Surface

UL or lot no.	Section	Township	Range	Lot Ida	Feet from the	North/South line	Feet from the	East/West line	County

¹² Ductile	¹³ Acres	¹⁴ Joint or Infill	¹⁵ Consolidation Code	¹⁶ Order No.

NO ALLOWABLE WILL BE ASSIGNED TO THIS COMPLETION UNTIL ALL INTERESTS HAVE BEEN CONSOLIDATED
OR A NON-STANDARD UNIT HAS BEEN APPROVED BY THE DIVISION

16							¹⁷ OPERATOR CERTIFICATION I hereby certify that the information contained herein is true and complete to the best of my knowledge and belief. Signature: <u>Tanya Kerley</u> Printed Name: <u>Tanya Kerley</u> Title: <u>Office Assistant</u> Date: <u>9-24-97</u>
							¹⁸ SURVEYOR CERTIFICATION I hereby certify that the well location shown on this plat was plotted from field notes of actual surveys made by me or under my supervision, and that the same is true and correct to the best of my belief. Date of Survey: Signature and Seal of Professional Surveyor:
							Certificate Number

District I
PO Box 1980, Hobbs, NM 88241-1980
District II
PO Drawer DD, Artesia, NM 88211-0719
District III
1000 Rio Brazos Rd., Aztec, NM 87410
District IV
PO Box 2088, Santa Fe, NM 87504-2088

State of New Mexico
Energy, Minerals & Natural Resources Department

OIL CONSERVATION DIVISION
PO Box 2088
Santa Fe, NM 87504-2088

Form C-102
Revised February 10, 1994
Instructions on back
Submit to Appropriate District Office
State Lease - 4 Copies
Fee Lease - 3 Copies

☐ AMENDED REPORT

WELL LOCATION AND ACREAGE DEDICATION PLAT

API Number 30-025-06009	Pool Code 76480	Pool Name Eumont Yates 72vrs On (Pro Gas)
Property Code 2565	Property Name Theodore Anderson	Well Number 1
OGRID No. 4323	Operator Name Chevron U.S.A. Inc.	Elevation

¹⁰ Surface Location

UL or lot no.	Section	Township	Range	Lot Idn	Feet from the	North/South line	Feet from the	East/West line	County
	8	20S	37E		660'	South	1980'	East	Lea

¹¹ Bottom Hole Location If Different From Surface

UL or lot no.	Section	Township	Range	Lot Idn	Feet from the	North/South line	Feet from the	East/West line	County

¹² Dedic. Acres	¹³ Joint or Infill	¹⁴ Consolidation Code	¹⁵ Order No.

NO ALLOWABLE WILL BE ASSIGNED TO THIS COMPLETION UNTIL ALL INTERESTS HAVE BEEN CONSOLIDATED
OR A NON-STANDARD UNIT HAS BEEN APPROVED BY THE DIVISION

<div>16</div> <p>#1</p> <p>660'</p> <p>1980'</p> <p>#4</p>
--

OFFSET OPERATORS

Amerada Hess Corporation
P. O. Box 2040
Houston, Texas 77252

Arch Petroleum Inc.
10 Desta Drive, Ste. 420E
Midland, Texas 79705

Arco Permian
P. O. Box 1710
Hobbs, New Mexico 88240

Susan Honeyman Crawford Et Al
Box 755
Hobbs, New Mexico 88241

Exxon
P. O. Box 1600
Midland, Texas 79702

Doyle Hartman, Oil Operator
3811 Turtle Creek Boulevard, Ste. 730
Dallas, Texas 75219

John H. Hendrix Corporation
P. O. Box 3040
Midland, Texas 79702

Texaco Exploration & Production, Inc.
P. O. Box 3900
Midland, Texas 79702-3900

Titan Resources Inc.
500 W. Texas
Midland, Texas 79701

September 24, 1997



Chevron

Chevron U.S.A. Production Company
P.O. Box 1150
Midland, TX 79702

**Administrative Application For Simultaneous Dedication,
And Non-Standard Gas Well Location
Eumont Yates 7Rvrs Qn (Pro Gas) Pool
Theodore Anderson Com #13
2223' FSL and 853' FEL
Section 8, T-20-S, R-37-E
Lea County, New Mexico**

**Amerada Hess Corporation
P. O. Box 2040
Houston, Texas 77252**

Ladies/Gentlemen:

Attached is a copy of Chevron's administrative application for NMOCD approval of an Unorthodox Gas Well Location and Simultaneous Dedication in the Eumont Yates 7 Rvrs Qn (Pro Gas) Pool.

Chevron plans to re-complete the **Theodore Anderson #4** (to be renamed the Theodore Anderson Com #13) in the Eumont Yates 7 Rvrs Qn (Pro Gas) Pool. It is our desire to also simultaneously dedicate the existing 160-acre Eumont Gas Proration Unit assigned to our Theodore Anderson #1 [Administrative Order NSP-171] to both wells. The location of No. 4 is 2223 feet FSL and 853 feet FEL of Section 8, T-20-S, R-37-E, Lea County, New Mexico.

If you have any questions, please contact me at (915) 687-7347.

Yours very truly,

A handwritten signature in black ink, appearing to read "J. H. Saenz", written over a horizontal line.

J. H. Saenz
Petroleum Engineer

Attachments

cc: NMOCD -- Hobbs, NM
J. K. Ripley
N. V. Mouser

D. K. Beckham
J. B. Wilkinson
Central Files - Lease/Well Files



Chevron

September 24, 1997

Chevron U.S.A. Production Company
P.O. Box 1150
Midland, TX 79702

**Administrative Application For Simultaneous Dedication,
And Non-Standard Gas Well Location
Eumont Yates 7Rvrs Qn (Pro Gas) Pool
Theodore Anderson Com #13
2223' FSL and 853' FEL
Section 8, T-20-S, R-37-E
Lea County, New Mexico**

**Arch Petroleum Inc.
10 Desta Drive, Ste. 420E
Midland, Texas 79705**


Ladies/Gentlemen:

Attached is a copy of Chevron's administrative application for NMOCD approval of an Unorthodox Gas Well Location and Simultaneous Dedication in the Eumont Yates 7 Rvrs Qn (Pro Gas) Pool.

Chevron plans to re-complete the **Theodore Anderson #4** (to be renamed the Theodore Anderson Com #13) in the Eumont Yates 7 Rvrs Qn (Pro Gas) Pool. It is our desire to also simultaneously dedicate the existing 160-acre Eumont Gas Proration Unit assigned to our Theodore Anderson #1 [Administrative Order NSP-171] to both wells. The location of No. 4 is 2223 feet FSL and 853 feet FEL of Section 8, T-20-S, R-37-E, Lea County, New Mexico.

If you have any questions, please contact me at (915) 687-7347.

Yours very truly,


J. H. Saenz
Petroleum Engineer

Attachments

cc: NMOCD -- Hobbs, NM
J. K. Ripley
N. V. Mouser

D. K. Beckham
J. B. Wilkinson
Central Files - Lease/Well Files

September 24, 1997



Chevron

Chevron U.S.A. Production Company

P.O. Box 1150

Midland, TX 79702

Administrative Application For Simultaneous Dedication,
And Non-Standard Gas Well Location
Eumont Yates 7Rvrs Qn (Pro Gas) Pool
Theodore Anderson Com #13
2223' FSL and 853' FEL
Section 8, T-20-S, R-37-E
Lea County, New Mexico

Arco Permian
P. O. Box 1710
Hobbs, New Mexico 88240

Ladies/Gentlemen:

Attached is a copy of Chevron's administrative application for NMOCD approval of an Unorthodox Gas Well Location and Simultaneous Dedication in the Eumont Yates 7 Rvrs Qn (Pro Gas) Pool.

Chevron plans to re-complete the Theodore Anderson #4 (to be renamed the Theodore Anderson Com #13) in the Eumont Yates 7 Rvrs Qn (Pro Gas) Pool. It is our desire to also simultaneously dedicate the existing 160-acre Eumont Gas Proration Unit assigned to our Theodore Anderson #1 [Administrative Order NSP-171] to both wells. The location of No. 4 is 2223 feet FSL and 853 feet FEL of Section 8, T-20-S, R-37-E, Lea County, New Mexico.

If you have any questions, please contact me at (915) 687-7347.

Yours very truly,


J. H. Saenz
Petroleum Engineer

Attachments

cc: NMOCD -- Hobbs, NM
J. K. Ripley
N. V. Mouser

D. K. Beckham
J. B. Wilkinson
Central Files - Lease/Well Files

September 24, 1997



Chevron

Chevron U.S.A. Production Company
P.O. Box 1150
Midland, TX 79702

Administrative Application For Simultaneous Dedication,
And Non-Standard Gas Well Location
Eumont Yates 7Rvrs Qn (Pro Gas) Pool
Theodore Anderson Com #13
2223' FSL and 853' FEL
Section 8, T-20-S, R-37-E
Lea County, New Mexico

Susan Honeyman Crawford Et Al
Box 755
Hobbs, New Mexico 88241

Ladies/Gentlemen:

Attached is a copy of Chevron's administrative application for NMOCD approval of an Unorthodox Gas Well Location and Simultaneous Dedication in the Eumont Yates 7 Rvrs Qn (Pro Gas) Pool.

Chevron plans to re-complete the **Theodore Anderson #4** (to be renamed the Theodore Anderson Com #13) in the Eumont Yates 7 Rvrs Qn (Pro Gas) Pool. It is our desire to also simultaneously dedicate the existing 160-acre Eumont Gas Proration Unit assigned to our Theodore Anderson #1 [Administrative Order NSP-171] to both wells. The location of No. 4 is 2223 feet FSL and 853 feet FEL of Section 8, T-20-S, R-37-E, Lea County, New Mexico.

If you have any questions, please contact me at (915) 687-7347.

Yours very truly,

A handwritten signature in dark ink, appearing to read "J. H. Saenz", written over a horizontal line.

J. H. Saenz
Petroleum Engineer

Attachments

cc: NMOCD -- Hobbs, NM
J. K. Ripley
N. V. Mouser

D. K. Beckham
J. B. Wilkinson
Central Files - Lease/Well Files

September 24, 1997



Chevron

Chevron U.S.A. Production Company
P.O. Box 1150
Midland, TX 79702

**Administrative Application For Simultaneous Dedication,
And Non-Standard Gas Well Location
Eumont Yates 7 Rvrs Qn (Pro Gas) Pool
Theodore Anderson Com #13
2223' FSL and 853' FEL
Section 8, T-20-S, R-37-E
Lea County, New Mexico**

**Exxon
P. O. Box 1600
Midland, Texas 79702**


Ladies/Gentlemen:

Attached is a copy of Chevron's administrative application for NMOCD approval of an Unorthodox Gas Well Location and Simultaneous Dedication in the Eumont Yates 7 Rvrs Qn (Pro Gas) Pool.

Chevron plans to re-complete the Theodore Anderson #4 (to be renamed the Theodore Anderson Com #13) in the Eumont Yates 7 Rvrs Qn (Pro Gas) Pool. It is our desire to also simultaneously dedicate the existing 160-acre Eumont Gas Proration Unit assigned to our Theodore Anderson #1 [Administrative Order NSP-171] to both wells. The location of No. 4 is 2223 feet FSL and 853 feet FEL of Section 8, T-20-S, R-37-E, Lea County, New Mexico.

If you have any questions, please contact me at (915) 687-7347.

Yours very truly,


J. H. Saenz
Petroleum Engineer

Attachments

**cc: NMOCD -- Hobbs, NM
J. K. Ripley
N. V. Mouser**

**D. K. Beckham
J. B. Wilkinson
Central Files - Lease/Well Files**



Chevron

September 24, 1997

Chevron U.S.A. Production Company
P.O. Box 1150
Midland, TX 79702

Administrative Application For Simultaneous Dedication,
And Non-Standard Gas Well Location
Eumont Yates 7 Rvrs Qn (Pro Gas) Pool
Theodore Anderson Com #13
2223' FSL and 853' FEL
Section 8, T-20-S, R-37-E
Lea County, New Mexico

Doyle Hartman, Oil Operator
3811 Turtle Creek Boulevard, Ste. 730
Dallas, Texas 75219

Gentlemen:

Attached is a copy of Chevron's administrative application for NMOCD approval of an Unorthodox Gas Well Location and Simultaneous Dedication in the Eumont Yates 7 Rvrs Qn (Pro Gas) Pool.

Chevron plans to re-complete the Theodore Anderson #4 (to be renamed the Theodore Anderson Com #13) in the Eumont Yates 7 Rvrs Qn (Pro Gas) Pool. It is our desire to also simultaneously dedicate the existing 160-acre Eumont Gas Proration Unit assigned to our Theodore Anderson #1 [Administrative Order NSP-171] to both wells. The location of No. 4 is 2223 feet FSL and 853 feet FEL of Section 8, T-20-S, R-37-E, Lea County, New Mexico.

If you have any questions, please contact me at (915) 687-7347.

Yours very truly,

J. H. Saenz
Petroleum Engineer

Attachments

cc: NMOCD -- Hobbs, NM
J. K. Ripley
N. V. Mouser

D. K. Beckham
J. B. Wilkinson
Central Files - Lease/Well Files



Chevron

September 24, 1997

Chevron U.S.A. Production Company
P.O. Box 1150
Midland, TX 79702

Administrative Application For Simultaneous Dedication,
And Non-Standard Gas Well Location
Eumont Yates 7Rvrs Qn (Pro Gas) Pool
Theodore Anderson Com #13
2223' FSL and 853' FEL
Section 8, T-20-S, R-37-E
Lea County, New Mexico

John H. Hendrix Corporation
P. O. Box 3040
Midland, Texas 79702

Gentlemen:

Attached is a copy of Chevron's administrative application for NMOCD approval of an Unorthodox Gas Well Location and Simultaneous Dedication in the Eumont Yates 7 Rvrs Qn (Pro Gas) Pool.

Chevron plans to re-complete the Theodore Anderson #4 (to be renamed the Theodore Anderson Com #13) in the Eumont Yates 7 Rvrs Qn (Pro Gas) Pool. It is our desire to also simultaneously dedicate the existing 160-acre Eumont Gas Proration Unit assigned to our Theodore Anderson #1 [Administrative Order NSP-171] to both wells. The location of No. 4 is 2223 feet FSL and 853 feet FEL of Section 8, T-20-S, R-37-E, Lea County, New Mexico.

If you have any questions, please contact me at (915) 687-7347.

Yours very truly,

J. H. Saenz
Petroleum Engineer

Attachments

cc: NMOCD -- Hobbs, NM
J. K. Ripley
N. V. Mouser

D. K. Beckham
J. B. Wilkinson
Central Files - Lease/Well Files



Chevron

September 24, 1997

Chevron U.S.A. Production Company
P.O. Box 1150
Midland, TX 79702

Administrative Application For Simultaneous Dedication,
And Non-Standard Gas Well Location
Eumont Yates 7Rvrs Qn (Pro Gas) Pool
Theodore Anderson Com #13
2223' FSL and 853' FEL
Section 8, T-20-S, R-37-E
Lea County, New Mexico

Texaco Exploration & Production, Inc.
P. O. Box 3900
Midland, Texas 79702-3900

Ladies/Gentlemen:

Attached is a copy of Chevron's administrative application for NMOCD approval of an Unorthodox Gas Well Location and Simultaneous Dedication in the Eumont Yates 7 Rvrs Qn (Pro Gas) Pool.

Chevron plans to re-complete the Theodore Anderson #4 (to be renamed the Theodore Anderson Com #13) in the Eumont Yates 7 Rvrs Qn (Pro Gas) Pool. It is our desire to also simultaneously dedicate the existing 160-acre Eumont Gas Proration Unit assigned to our Theodore Anderson #1 [Administrative Order NSP-171] to both wells. The location of No. 4 is 2223 feet FSL and 853 feet FEL of Section 8, T-20-S, R-37-E, Lea County, New Mexico.

If you have any questions, please contact me at (915) 687-7347.

Yours very truly,

J. H. Saenz
Petroleum Engineer

Attachments

cc: NMOCD -- Hobbs, NM
J. K. Ripley
N. V. Mouser

D. K. Beckham
J. B. Wilkinson
Central Files - Lease/Well Files

September 24, 1997



Chevron

Chevron U.S.A. Production Company
P.O. Box 1150
Midland, TX 79702

**Administrative Application For Simultaneous Dedication,
And Non-Standard Gas Well Location
Eumont Yates 7 Rvrs Qn (Pro Gas) Pool
Theodore Anderson Com #13
2223' FSL and 853' FEL
Section 8, T-20-S, R-37-E
Lea County, New Mexico**

**Titan Resources Inc.
500 W. Texas
Midland, Texas 79701**


Ladies/Gentlemen:

Attached is a copy of Chevron's administrative application for NMOCD approval of an Unorthodox Gas Well Location and Simultaneous Dedication in the Eumont Yates 7 Rvrs Qn (Pro Gas) Pool.

Chevron plans to re-complete the **Theodore Anderson #4** (to be renamed the Theodore Anderson Com #13) in the Eumont Yates 7 Rvrs Qn (Pro Gas) Pool. It is our desire to also simultaneously dedicate the existing 160-acre Eumont Gas Proration Unit assigned to our Theodore Anderson #1 [Administrative Order NSP-171] to both wells. The location of No. 4 is 2223 feet FSL and 853 feet FEL of Section 8, T-20-S, R-37-E, Lea County, New Mexico.

If you have any questions, please contact me at (915) 687-7347.

Yours very truly,


J. H. Saenz
Petroleum Engineer

Attachments

**cc: NMOCD – Hobbs, NM
J. K. Ripley
N. V. Mouser**

**D. K. Beckham
J. B. Wilkinson
Central Files - Lease/Well Files**