

Submit 3 Copies To Appropriate District  
Office  
District I  
1625 N. French Dr., Hobbs, NM 88240  
District II  
811 South First, Artesia, NM 88210  
District III  
1000 Rio Brazos Rd., Aztec, NM 87410  
District IV  
1220 S. St. Francis Dr., Santa Fe, NM  
87505

State of New Mexico  
Energy, Minerals and Natural Resources

Form C-103  
Revised March 25, 1999

OIL CONSERVATION DIVISION  
1220 South St. Francis Dr.  
Santa Fe, NM 87505

WELL API NO.	
Reference Below	
5. Indicate Type of Lease	STATE FEE
6. State Oil & Gas Lease No.	

**SUNDRY NOTICES AND REPORTS ON WELLS**  
(DO NOT USE THIS FORM FOR PROPOSALS TO DRILL OR TO DEEPEN OR PLUG BACK TO A DIFFERENT RESERVOIR. USE "APPLICATION FOR PERMIT" (FORM C-101) FOR SUCH PROPOSALS.)

1. Type of Well:  
Oil Well ☐ Gas Well ☒ Other

7. Lease Name or Unit Agreement Name:  
**E E Elliott B**  
(Federal Lease NMSF-078139 BLM Notified on Form 3160-5)

2. Name of Operator  
**BP America Production Company Attn: Mary Corley**

8. Well No.  
**Nos. 3, 9, & 11**

3. Address of Operator  
**P.O. Box 3092 Houston, TX 77253**

9. Pool name or Wildcat  
**Basin Dakota, Blanco MV & PC**

4. Well Location

Unit Letter **K** (see C-102) feet from the **South** line and \_\_\_\_\_ feet from the **West** line

Section **26** Township **30N** Range **09W** NMPM **San Juan** County

10. Elevation (Show whether DR, RKB, RT, GR, etc.)

11. Check Appropriate Box to Indicate Nature of Notice, Report or Other Data

**NOTICE OF INTENTION TO:**

PERFORM REMEDIAL WORK ☐ PLUG AND ABANDON ☐

TEMPORARILY ABANDON ☐ CHANGE PLANS ☐

PULL OR ALTER CASING ☐ MULTIPLE COMPLETION ☐

OTHER: **Surface Commingle** ☒

**SUBSEQUENT REPORT OF:**

REMEDIAL WORK ☐ ALTERING CASING ☐

COMMENCE DRILLING OPNS. ☐ PLUG AND ABANDONMENT ☐

CASING TEST AND CEMENT JOB ☐

OTHER: ☐

12. Describe proposed or completed operations. (Clearly state all pertinent details, and give pertinent dates, including estimated date of starting any proposed work). SEE RULE 1103. For Multiple Completions: Attach wellbore diagram of proposed completion or recompletion.

**BP America Production Company request permission to surface commingle production the Basin Dakota, Blanco Mesaverde, and Blanco Pictured Cliffs Pools from our E E Elliott B Wells No. 3, 9, & 11. Surface commingling Basin Dakota production will consist of the E E Elliott B Well No. 9 API 30-045-09155; Blanco Mesaverde production will be from the E E Elliott B Well No. 3 API 30-045-09139; and Blanco Pictured Cliffs production will be from the E E Elliott B Well No. 11 API 30-045-20342. The production from each well will be metered prior to commingling then the commingled production will flow into through the separator where the liquids will be removed. The commingled gas will then be sent through compression prior to entering the sales meter. Please reference the attached schematics reflecting the Current Facilities Layout and the Proposed Surface Commingling Layout provided for your reference.**

The working interest, royalty and overriding royalty interest owners in the subject wells are identical. The proposed commingling of production is to reduce operating expenses between the wells and will result in increased economic life of the wells.

BLM has also been notified of this proposal by copy of BLM Form 3160-5.

I hereby certify that the information above is true and complete to the best of my knowledge and belief.

SIGNATURE Mary Corley TITLE Sr. Regulatory Analyst DATE 10/23/2003

Type or print name Mary Corley

Telephone No. 281-366-4491

(This space for State use)

APPROVED BY W. J. [Signature] TITLE PC-1104 Reg Engr [Signature] DATE 11/10/03

Conditions of approval, if any:

BYRAN  
BLM  
BP

DATE IN 11/07/03	SUSPENSE	ENGINEER WVS	LOGGED IN LP	TYPE PL	APP NO. PLR0331136245
---------------------	----------	-----------------	-----------------	------------	--------------------------

ABOVE THIS LINE FOR DIVISION USE ONLY

RECEIVED

NEW MEXICO OIL CONSERVATION DIVISION  
- Engineering Bureau -  
1220 South St. Francis Drive, Santa Fe, NM 87505



NOV 06 2003

OIL CONSERVATION  
DIVISION

## ADMINISTRATIVE APPLICATION CHECKLIST

THIS CHECKLIST IS MANDATORY FOR ALL ADMINISTRATIVE APPLICATIONS FOR EXCEPTIONS TO DIVISION RULES AND REGULATIONS WHICH REQUIRE PROCESSING AT THE DIVISION LEVEL IN SANTA FE

### Application Acronyms:

[NSL-Non-Standard Location] [NSP-Non-Standard Proration Unit] [SD-Simultaneous Dedication]  
[DHC-Downhole Commingling] [CTB-Lease Commingling] [PLC-Pool/Lease Commingling]  
[PC-Pool Commingling] [OLS - Off-Lease Storage] [OLM-Off-Lease Measurement]  
[WFX-Waterflood Expansion] [PMX-Pressure Maintenance Expansion]  
[SWD-Salt Water Disposal] [IPI-Injection Pressure Increase]  
[EOR-Qualified Enhanced Oil Recovery Certification] [PPR-Positive Production Response]

### [1] TYPE OF APPLICATION - Check Those Which Apply for [A]

[A] Location - Spacing Unit - Simultaneous Dedication  
☐ NSL ☐ NSP ☐ SD

Check One Only for [B] or [C]

[B] Commingling - Storage - Measurement  
☐ DHC ☐ CTB ☐ PLC ☒ PC ☐ OLS ☐ OLM

[C] Injection - Disposal - Pressure Increase - Enhanced Oil Recovery  
☐ WFX ☐ PMX ☐ SWD ☐ IPI ☐ EOR ☐ PPR

[D] Other: Specify \_\_\_\_\_

### [2] NOTIFICATION REQUIRED TO: - Check Those Which Apply, or ☒ Does Not Apply

- [A] ☐ Working, Royalty or Overriding Royalty Interest Owners
- [B] ☐ Offset Operators, Leaseholders or Surface Owner
- [C] ☐ Application is One Which Requires Published Legal Notice
- [D] ☐ Notification and/or Concurrent Approval by BLM or SLO  
U.S. Bureau of Land Management - Commissioner of Public Lands, State Land Office
- [E] ☐ For all of the above, Proof of Notification or Publication is Attached, and/or,
- [F] ☐ Waivers are Attached

### [3] SUBMIT ACCURATE AND COMPLETE INFORMATION REQUIRED TO PROCESS THE TYPE OF APPLICATION INDICATED ABOVE.

[4] **CERTIFICATION:** I hereby certify that the information submitted with this application for administrative approval is **accurate** and **complete** to the best of my knowledge. I also understand that **no action** will be taken on this application until the required information and notifications are submitted to the Division.

Note: Statement must be completed by an individual with managerial and/or supervisory capacity.

Mary Corley

Print or Type Name

Signature

Sr. Regulatory Analyst

Title

11/03/2003

Date

corleym1@bp.com

e-mail Address

District I  
1625 N. French Dr., Hobbs, NM 88240  
District II  
811 South First, Artesia, NM 88210  
District III  
1000 Rio Brazos Rd., Aztec, NM 87410  
District IV  
2040 South Pacheco, Santa Fe, NM 87505

State of New Mexico  
Energy, Minerals & Natural Resources Department

**OIL CONSERVATION DIVISION**  
2040 South Pacheco  
Santa Fe, NM 87505

Form C-102  
Revised August 15, 2000

Submit to Appropriate District Office  
State Lease - 4 Copies  
Fee Lease - 3 Copies

AMENDED REPORT

**WELL LOCATION AND ACREAGE DEDICATION PLAT**

<sup>1</sup> API Number <b>see below</b>	<sup>2</sup> Pool Code	<sup>3</sup> Pool Name <b>Basin Dakota (71559), Blanco MV (72319) &amp; Blanco PC (72359)</b>
<sup>4</sup> Property Code <b>000470</b>	<sup>5</sup> Property Name <b>E E Elliott B</b>	<sup>6</sup> Well Number <b>3, 9, &amp; 11</b>
<sup>7</sup> OGRID No. <b>000778</b>	<sup>8</sup> Operator Name <b>BP America Production Company</b>	<sup>9</sup> Elevation


<sup>10</sup> Surface Location

UL or lot no. <b>Unit K</b>	Section <b>26</b>	Township <b>30N</b>	Range <b>098W</b>	Lot Idn	Feet from	North/South <b>South</b>	Feet from	East/West <b>West</b>	County <b>San Juan</b>
--------------------------------	----------------------	------------------------	----------------------	---------	-----------	-----------------------------	-----------	--------------------------	---------------------------

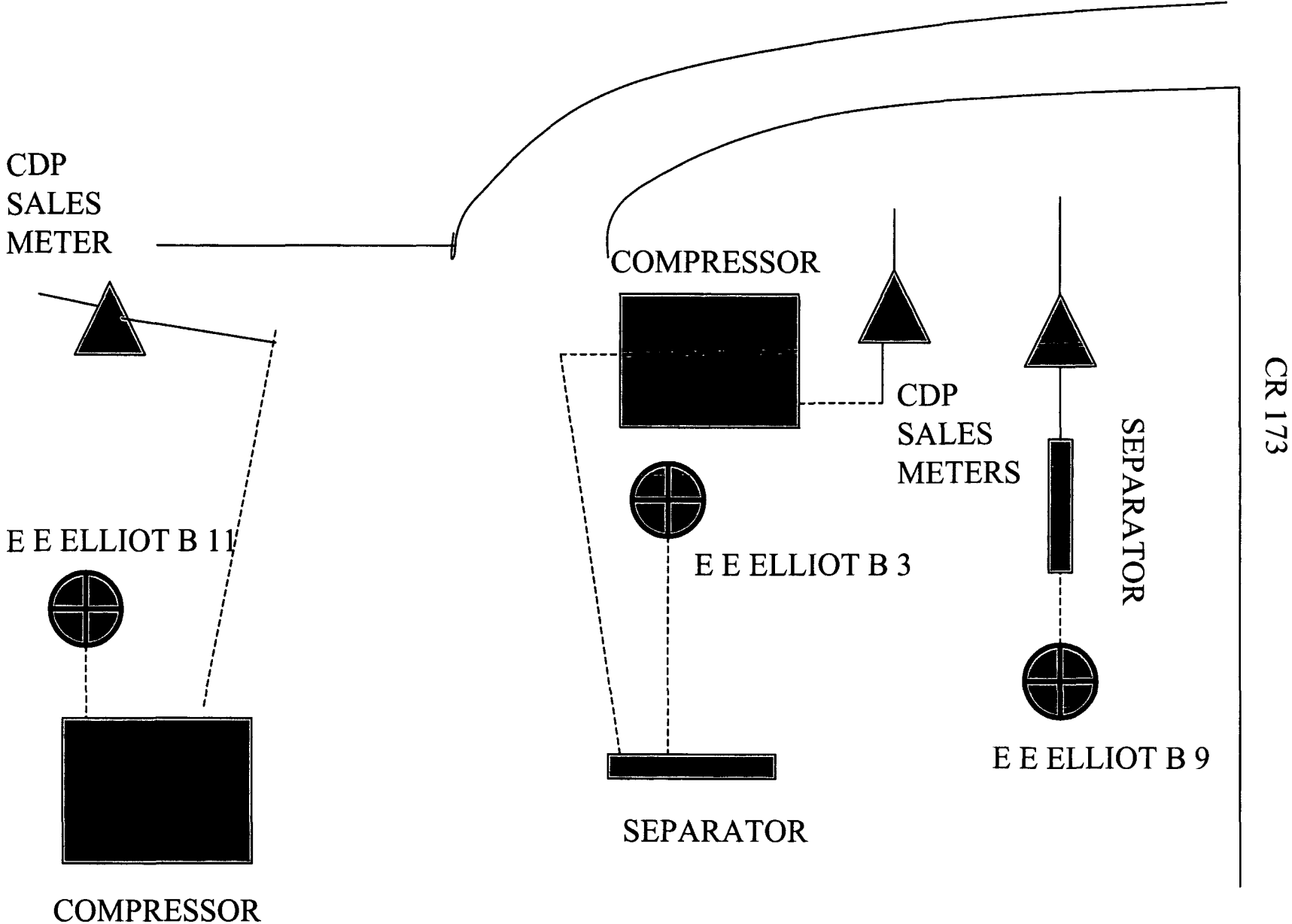
<sup>11</sup> Bottom Hole Location If Different From Surface

UL or lot no.	Section	Township	Range	Lot Idn	Feet from	North/South	Feet	East/West	County
<sup>12</sup> Dedicated Acres <b>160 &amp; 320</b>	<sup>13</sup> Joint or Infill	<sup>14</sup> Consolidation Code	<sup>15</sup> Order No.						

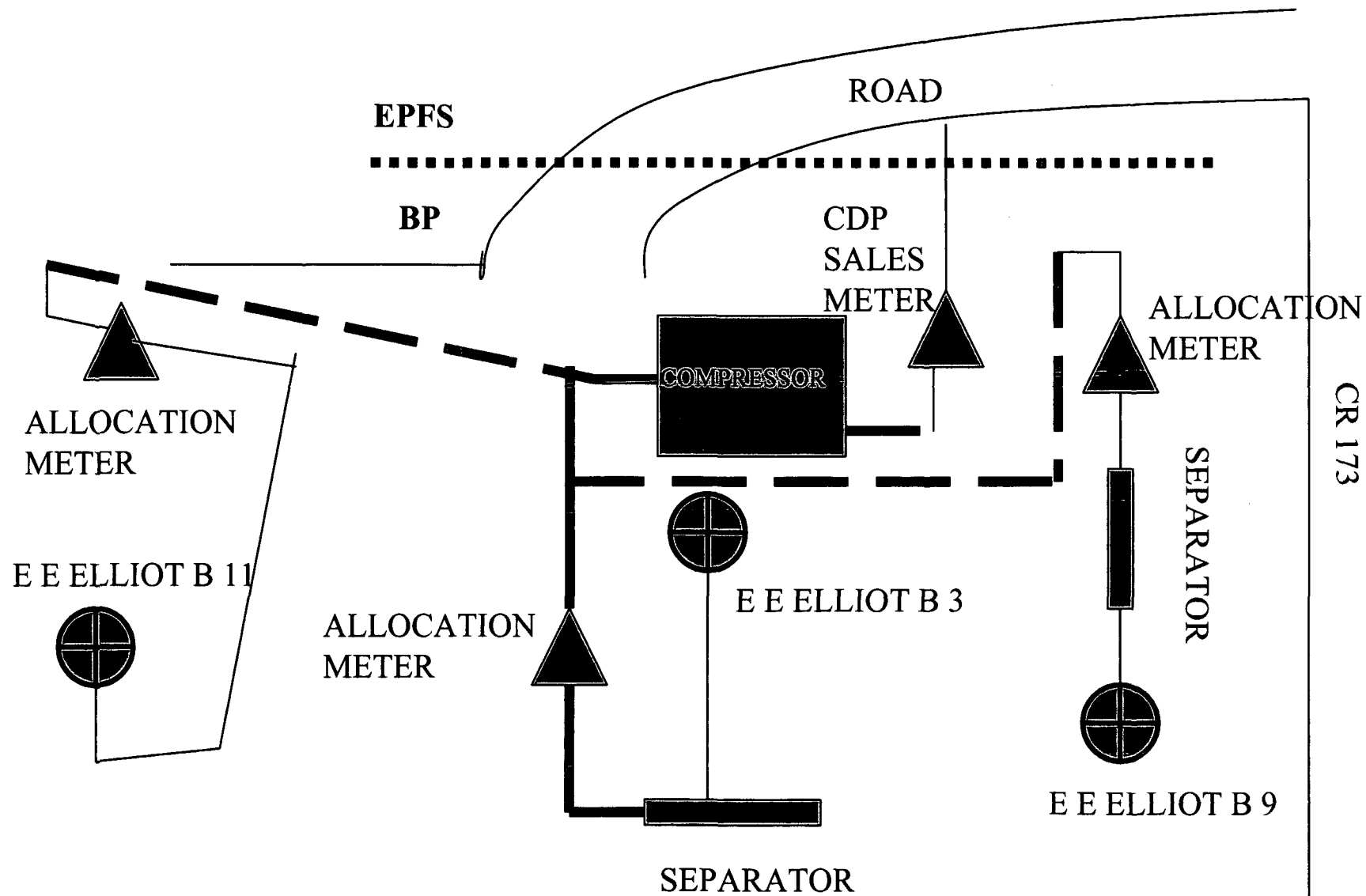
NO ALLOWABLE WILL BE ASSIGNED TO THIS COMPLETION UNTIL ALL INTERESTS HAVE BEEN CONSOLIDATED OR A NON-STANDARD UNIT HAS BEEN APPROVED BY THE DIVISION


<div data-bbox="102 1386 409 1516" data-label="Text"> <p>E E Elliott B 9 API 30-045-09155 1910' FSL &amp; 1725' FWL Basin Dakota</p> </div> <div data-bbox="512 1463 819 1593" data-label="Text"> <p>E E Elliott B 3 API 30-045-09139 1650' FSL &amp; 1650' FWL Blanco Mesaverde</p> </div> <div data-bbox="512 1665 819 1795" data-label="Text"> <p>E E Elliott B 11 API 30-045-20342 1450' FSL &amp; 1760' FWL Blanco Pictured Cliffs</p> </div>	<sup>17</sup> OPERATOR CERTIFICATION I hereby certify that the information contained herein is true and complete to the best of my knowledge and belief.  Signature Printed Name <b>Mary Corley</b> Title <b>Sr. Regulatory Analyst</b> Date <b>11/03/2003</b>			
	<sup>18</sup> SURVEYOR CERTIFICATION I hereby certify that the well location shown on this plat was plotted from field notes of actual surveys made by me or under my supervision, and that the same is true and correct to the best of my belief. <b>On File</b> Date of Survey Signature and Seal of Professional Surveyor:			
	Certificate Number			

EXISTING SITE LAYOUT FOR E E ELLIOT B 3, 9 & 11  
SECTION 26, T30, R09



**SHARED COMPRESSOR SCHEMATIC FOR E E ELLIOT B 3, 9, & 11**  
**SECTION 26, T30, R09**





**BP America Production Company**

San Juan Performance Unit  
501 Westlake Park Boulevard  
Houston, Texas 77079  
Room 19.104

**Brett Woody**  
**Land Negotiator**

Phone: 281.366.4691  
Fax: 281.366.7099

November 3, 2003

New Mexico Oil Conservation Division  
Energy and Minerals Department  
P. O. Box 2088  
Santa Fe, New Mexico 87501

Surface Commingling Application  
E E Elliott B No. 3  
E E Elliott B No. 9  
E E Elliott B No. 11  
Section 26, T30N, R09W  
San Juan County, New Mexico

Please be advised that the working interest, royalty and overriding royalty interest owners are identical for each well.

A handwritten signature in cursive script that reads "Brett Woody".  
Sincerely, Brett Woody  
Land Negotiator