

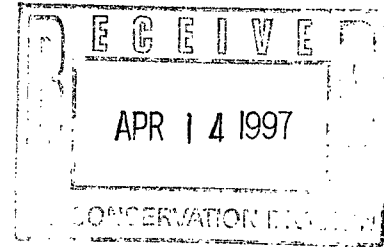
NSL 5/5/97



20 North Broadway, Suite 1500  
Oklahoma City, Oklahoma 73102-8260

Telephone 405/235-3611  
FAX 405/552-4550

April 9, 1997



Certified Mail No. P 240 501 748

State of New Mexico  
Energy, Minerals and Natural Resources Department  
Oil Conservation Division  
2040 South Pacheco  
Santa Fe, New Mexico 87505

RE: Non-Standard Location Approval  
Hawk "17C" Federal #1  
Eddy County, New Mexico

Gentlemen:

Devon Energy Corporation (Nevada) requests "Non-Standard Location" approval for the referenced well located as listed below. This unorthodox location is necessary due to pipeline and topography problems.

<u>Well Name &amp; No.</u>	<u>Unit Ltr</u>	<u>Section-T-R</u>	<u>Footage Location</u>
Hawk "17C" Federal #1	C	17-18S-27E	380' FNL & 1450' FWL

Enclosed is a map of the West Red Lake Area showing the well's location, a topographic map, and a copy of form C-102.

Operators having wells and/or lease holdings in the offsetting 40 acre tracts will be notified by certified mail. Copies of our letters of notification to the following operators are enclosed.

Arco Permian	Midland, TX
Amoco Production Company	Houston, TX

Hawk "17C" Federal #1  
NSL Approval  
4/9/97  
Page Two

State of New Mexico  
Energy, Minerals and Natural Resources Dept  
Oil Conservation Division

If you have any questions, please contact the undersigned at (405) 235-3611, X4509.

Sincerely yours,

DEVON ENERGY CORPORATION (NEVADA)

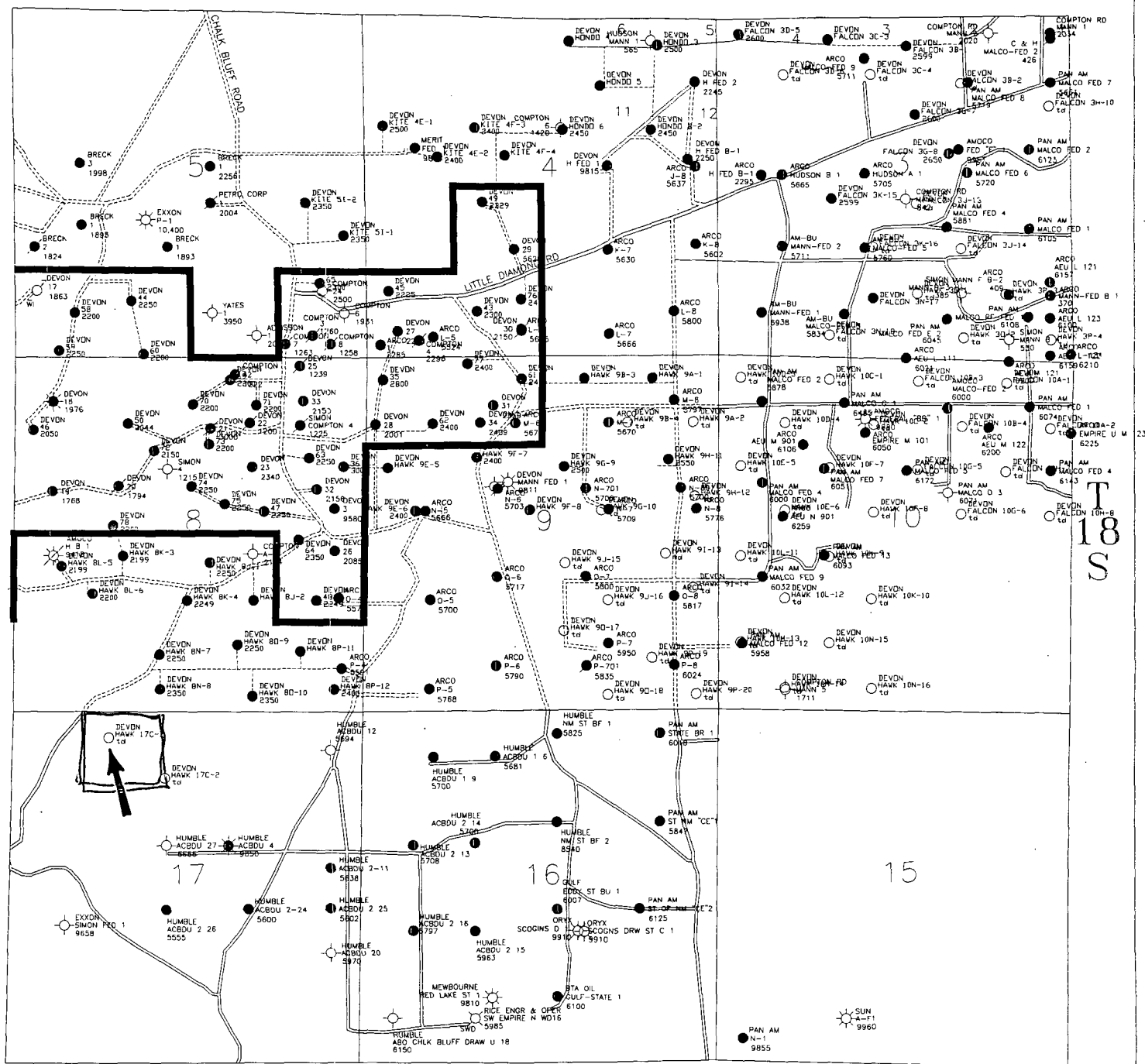
A handwritten signature in black ink, reading "E. L. Buttross Jr." in a cursive script.

Mr. E. L. Buttross, Jr.  
District Engineer

ELB\dk  
Enclosures

cc: Oil Conservation Division - Artesia, NM  
Bureau of Land Management - Carlsbad, NM

R 27 E



devon  
ENERGY CORPORATION

WEST RED LAKE AREA  
EDDY COUNTY, NEW MEXICO

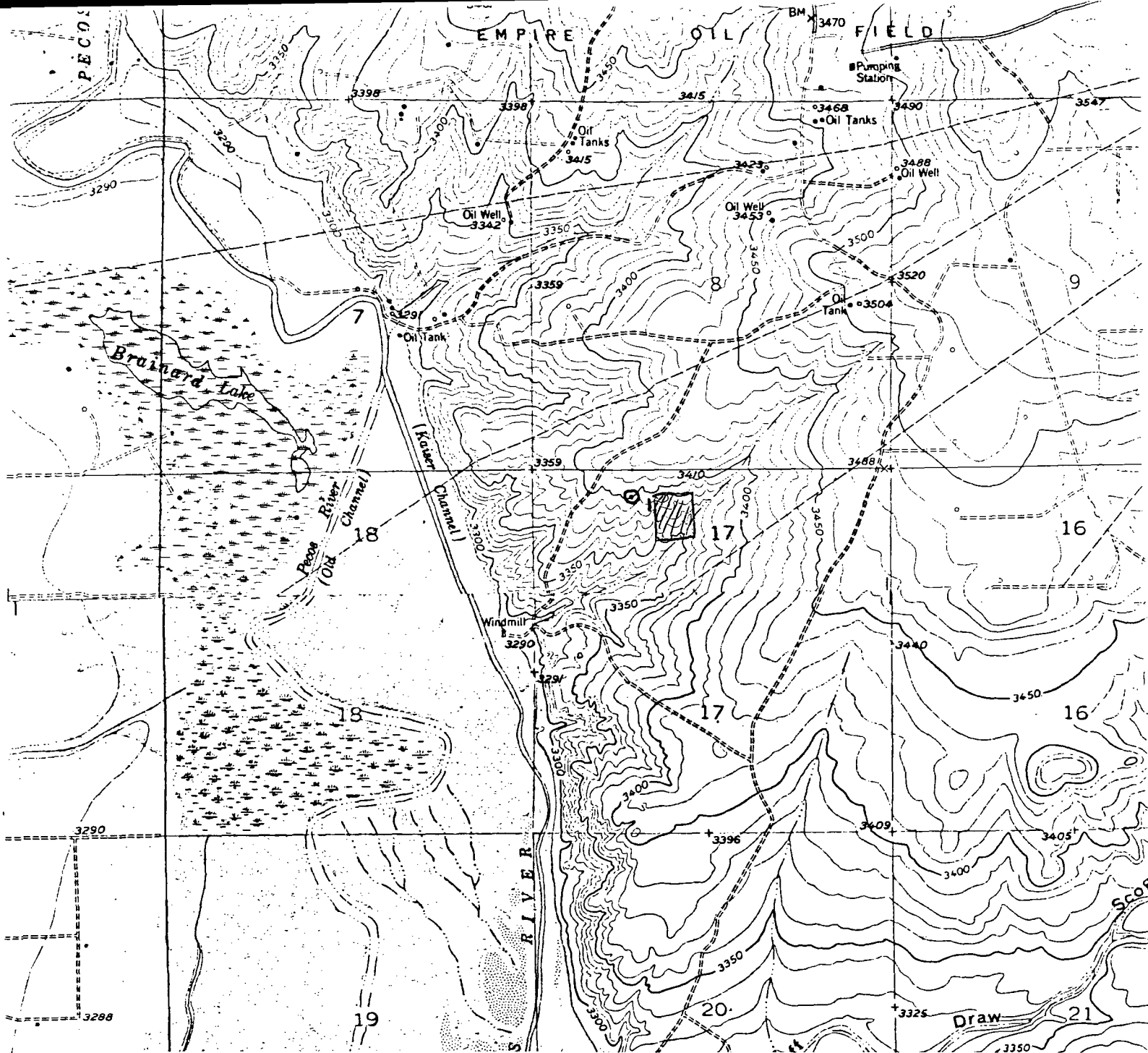
WRLUSEC9

Scale in Feet

1000      0      1000      2000      3000      4000

E2

2/97



DEVON ENERGY CORPORATION  
 HAWK 17 C FEDERAL #1  
 380' FNL & 1450' FWL  
 Sec. 17, T-18-S, R-27-E  
 Eddy County, New Mexico.

SCALE: 1"=2000'

**BASIN SURVEYS**

P.O. BOX 1786-HOBBS, NEW MEXICO

2000' 0 2000' 4000 Feet

W.O. Number: 7022GG	Drawn By: KJG	Survey Date: 02-18-97	Sheet 1 of 1 Sheets
---------------------	---------------	-----------------------	---------------------

DISTRICT I  
P.O. Box 1860, Hobbs, NM 88240

State of New Mexico  
Energy, Minerals and Natural Resources Department

Form C-102  
Revised February 10, 1994  
Instruction on back  
Submit to Appropriate District Office  
State Lease - 4 Copies  
Fee Lease - 3 Copies

DISTRICT II  
P.O. Drawer DD, Artesia, NM 88210

OIL CONSERVATION DIVISION

DISTRICT III  
1000 Rio Brazos Rd., Aztec, NM 87410

P.O. Box 2088  
Santa Fe, New Mexico 87504-2088

☐ AMENDED REPORT

WELL LOCATION AND ACREAGE DEDICATION PLAT

API Number <b>30-015-29514</b>	Pool Code	Pool Name
Property Code	Property Name <b>Hawk 17 C Federal</b>	Well Number <b>1</b>
OGRID No.	Operator Name <b>Devon Energy Corporation</b>	Elevation <b>3401'</b>


Surface Location

UL or lot No.	Section	Township	Range	Lot Idn	Feet from the	North/South line	Feet from the	East/West line	County
C	17	18 S	27 E		380'	NORTH	1450'	WEST	EDDY

Bottom Hole Location If Different From Surface

UL or lot No.	Section	Township	Range	Lot Idn	Feet from the	North/South line	Feet from the	East/West line	County
Dedicated Acres	Joint or Infill	Consolidation Code	Order No.						

NO ALLOWABLE WILL BE ASSIGNED TO THIS COMPLETION UNTIL ALL INTERESTS HAVE BEEN CONSOLIDATED  
OR A NON-STANDARD UNIT HAS BEEN APPROVED BY THE DIVISION

	<p><b>OPERATOR CERTIFICATION</b></p> <p>I hereby certify that the information contained herein is true and complete to the best of my knowledge and belief.</p> <p>Signature _____</p> <p>Printed Name _____</p> <p>Title _____</p> <p>Date _____</p> <p><b>SURVEYOR CERTIFICATION</b></p> <p>I hereby certify that the well location shown on this plat was plotted from field notes of actual surveys made by me or under my supervision, and that the same is true and correct to the best of my belief.</p> <p>February 18, 1997</p> <p>Date Surveyed _____</p> <p>Signature &amp; Seal of Professional Surveyor _____</p> <p>W.O. Num. 7022G</p> <p>Certificate No. Gary L. Jones, 7977</p> <p>BASIN SURVEYS</p>
---	---



ENERGY CORPORATION

20 North Broadway, Suite 1500  
Oklahoma City, Oklahoma 73102-8260

Telephone 405/235-3611  
FAX 405/552-4550

April 9, 1997

**Certified Mail No. P 240 501 749**

Arco Permian  
P.O. Box 1610  
Midland, TX 79702  
ATTN: Lee Scarborough

RE: Non-Standard Location Approval  
Hawk "17C" Federal #1  
380' FNL & 1450' FWL  
Section C-17-T18S-R27E  
Eddy County, New Mexico

Gentlemen:

We have applied for a permit to drill the referenced well. . This unorthodox location is necessary due to pipeline and topography problems. The proposed wellsite is in the West Red Lake area in Eddy County, New Mexico, and is offset your lease hold in Section 17-T18S-R27E.

The NMOCD Non-Standard Location Approval process requires that we notify offset lease holders and submit Proof of Notice.


Hawk "17C" Federal #1  
Non-Standard Location Approval  
April 9, 1997  
Page Two

Arco Permian

Please accept this certified letter as notification. If you have any questions, please contact Ernie Buttross, Jr., at (405) 235-3611, X4509.

Sincerely yours,

DEVON ENERGY CORPORATION (NEVADA)

A handwritten signature in cursive script that reads "Diana Keys".

Diana Keys  
Engineering Tech.

/dk

cc: Oil Conservation Division - Santa Fe, NM  
Oil Conservation Division - Artesia, NM  
Bureau of Land Management - Carlsbad, NM



ENERGY CORPORATION

20 North Broadway, Suite 1500  
Oklahoma City, Oklahoma 73102-8260

Telephone 405/235-3611  
FAX 405/552-4550

April 9, 1997

**Certified Mail No. P 240 501 747**

Amoco Production Company  
Post Office Box 4891  
Houston, Texas 77210

RE: Non-Standard Location Approval  
Hawk "17C" Federal #1  
380' FNL & 1450' FWL  
Section C-17-T18S-R27E  
Eddy County, New Mexico

Gentlemen:

We have applied for a permit to drill the referenced well. . This unorthodox location is necessary due to pipeline and topography problems. The proposed wellsite is in the West Red Lake area in Eddy County, New Mexico, and is offset your lease hold in Section 8-T18S-R27E.

The NMOCD Non-Standard Location Approval process requires that we notify offset lease holders and submit Proof of Notice.



Hawk "17C" Federal #1  
Non-Standard Location Approval  
April 9, 1997  
Page Two

Amoco Production Company

Please accept this certified letter as notification. If you have any questions, please contact Ernie Buttross, Jr., at (405) 235-3611, X4509.

Sincerely yours,

DEVON ENERGY CORPORATION (NEVADA)

A handwritten signature in cursive script that reads "Diana Keys".

Diana Keys  
Engineering Tech.

/dk

cc: Oil Conservation Division - Santa Fe, NM  
Oil Conservation Division - Artesia, NM  
Bureau of Land Management - Carlsbad, NM