

District I
1625 N French Dr., Hobbs, NM 88240
District II
1301 W. Grand Avenue, Artesia, NM 88210
District III
1000 Rio Brazos Road, Aztec, NM 87410
District IV
1220 S. St. Francis Dr., Santa Fe, NM 87505

State of New Mexico
Energy Minerals and Natural Resources

Form C-141
Revised October 10, 2003

Oil Conservation Division
1220 South St. Francis Dr.
Santa Fe, NM 87505

OCT 09 2008

Submit 2 Copies to appropriate
District Office in accordance
with Rule 116 on back
side of form

OCD-ARTESIA

Release Notification and Corrective Action

258462 OPERATOR		<input checked="" type="checkbox"/> Initial Report	<input type="checkbox"/> Final Report
Name of Company	NADEL AND GUSSMAN HEYCO, LLC	Contact	Keith Cannon or Tammy Link
Address	PO Box 1936, Roswell 88202-1936	Telephone No.	(505) 623-6601
Facility Name	Arco 8 Federal #1	Facility Type	

Surface Owner	BLM	Mineral Owner	BLM	Lease No.	NMLC029393A
---------------	-----	---------------	-----	-----------	-------------

30 015 27055

LOCATION OF RELEASE

Unit Letter	Section	Township	Range	Feet from the	North/South Line	Feet from the	East/West Line	County
K	8	18S	31E	330'	S	1650'	W	EDDY

Latitude _____ Longitude _____

NATURE OF RELEASE

Type of Release	Oil Spill	Volume of Release	less 10 lbs	Volume Recovered	none
Source of Release		Date/Hour of Release	10/6/08 1:15p	Date/Hour Discovered	10/07/08 11 am
Was Immediate Notice Given?	<input type="checkbox"/> Yes <input checked="" type="checkbox"/> No <input type="checkbox"/> Not Required	If YES, To Whom?			
By Whom?		Date and Hour			
Was a Watercourse Reached?	<input type="checkbox"/> Yes <input checked="" type="checkbox"/> No	If YES, Volume Impacting the Watercourse.			

If a Watercourse was Impacted, Describe Fully.*



Describe Cause of Problem and Remedial Action Taken.*

Hole in fire tube.

Describe Area Affected and Cleanup Action Taken.*

Ran off to the west side of location, vegetation was mustard grass, sunflowers, oat shinnery, prairie grass.
Remediation clean-up, sprayed w/500 gals of 3% micro-blaze.

I hereby certify that the information given above is true and complete to the best of my knowledge and understand that pursuant to NMOCD rules and regulations all operators are required to report and/or file certain release notifications and perform corrective actions for releases which may endanger public health or the environment. The acceptance of a C-141 report by the NMOCD marked as "Final Report" does not relieve the operator of liability should their operations have failed to adequately investigate and remediate contamination that pose a threat to ground water, surface water, human health or the environment. In addition, NMOCD acceptance of a C-141 report does not relieve the operator of responsibility for compliance with any other federal, state, or local laws and/or regulations.

Signature: 	OIL CONSERVATION DIVISION	
Printed Name: Tammy Link	Approved by District Supervisor: 	Remediation Actions to be completed and Final C-141 submitted with confirmation analyses/documentation on or before the Expiration Date.
Title: Engineering Tech	Approval Date: 10-17-08	Expiration Date: 12-18-08
E-mail Address: tlink@heycoenergy.com	Conditions of Approval: DELINEATION REQUIRED until contamination reaches background levels or a site specific acceptable level. As warranted, a work plan may be required.	Attached <input checked="" type="checkbox"/>
Date: 10/08/08 Phone: (505)623-6601	2RP - 254	

* Attach Additional Sheets If Necessary

Within 30 days, on or before 11-18-08, completion of a remediation work plan based on delineation should be finalized and submitted for approval to the Division summarizing all actions taken and/or to be taken to mitigate environmental damage.

Notify OCD 48 hours prior to obtaining samples where analyses are to be presented to OCD



New Mexico Energy, Minerals and Natural Resources Department

Bill Richardson
Governor

Joanna Prukop
Cabinet Secretary
Reese Fullerton
Deputy Cabinet Secretary

Mark Fesmire
Division Director
Oil Conservation Division



October 17, 2008

Nadel and Gussman Heyco, LLC
PO Box 1936
Roswell, NM 88202-1936

RE: Arco 8 Federal 001 30-015-27055
K-8-18S-31E Eddy County, New Mexico
2RP-254

Dear Operator:

This office is in receipt of your C-141 regarding the oil release at this facility.

NMOCD Rule 19.15.3.116 states in part, "...The responsible person must complete **division approved corrective action** for releases which endanger public health or the environment. Releases will be addressed in accordance with a **remediation plan** submitted to and approved by the division or with an abatement plan submitted in accordance with Section 19 of 19.15.1 NMAC."

A guide document intended to provide direction for remediation of soils and fresh waters contaminated as a result of leaks, spills, or releases of oilfield wastes and products is found on OCD's web site at the following link:
http://www.emnrd.state.nm.us/o cd/documents/7C_spill1.pdf

The following actions are **required** to be addressed in the **remediation plan**:

- Horizontal and vertical delineation of the spill by soil sampling. Delineation is required until contamination reaches background levels or a site specific acceptable level. Any constituent(s) of concern—to include but not limited to TPH, BTEX, and chlorides—are to be addressed in the delineation and remediation plan.
- Prepare a sketch of the site indicating where and at what depths the samples were taken.
- Submit laboratory results of sampling and the work plan proposal (plan) for remediation, removal and/or clean up of contaminants that may be present at the site.



October 17, 2008

Page 2


Notify the OCD 48 hours prior to obtaining samples where analyses of samples obtained are to be submitted to the OCD. Notification is to include date and time of sample event.

Within 30 days, **on or before November 18, 2008**, completion of a remediation work plan should be finalized and submitted to the Division summarizing all actions taken or to be taken to mitigate environmental damage related to the leak, spill or release for approval.

Please be advised that NMOCD acceptance and/or approval of documents or work plans does not relieve the operator of liability should their operations have failed to adequately investigate and remediate contamination that pose a threat to ground water, surface water, human health or the environment. In addition, NMOCD acceptance and/or approval of documents or work plans do not relieve the operator of responsibility for compliance with any other federal, state, local laws and/or regulations.

If I may be of further assistance with this matter or should you have any questions, please feel free to contact me.

Sincerely,

A handwritten signature in black ink, appearing to read 'Sherry Bonham', is written over a horizontal line.

Sherry Bonham

NMOCD District II

(505) 748-1283 ext 109

E-mail: sherry.bonham@state.nm.us