

District I
1625 N. French Dr., Hobbs, NM 88240
District II
1301 W. Grand Avenue, Artesia, NM 88210
District III
1000 Rio Brazos Road, Aztec, NM 87410
District IV
1220 S. St. Francis Dr., Santa Fe, NM 87505

State of New Mexico
Energy Minerals and Natural Resources

Oil Conservation Division
1220 South St. Francis Dr.
Santa Fe, NM 87505

OCT 08 2008

OCD-ARTESIA

Form C-141
Revised October 10, 2003

Submit 2 Copies to appropriate
District Office in accordance
with Rule 116 on back
side of form

Release Notification and Corrective Action

OPERATOR

☒ Initial Report ☐ Final Report

Name of Company OXY USA	Contact Kelton Beaird
Address 102 S Main Carlsbad, NM 88220	Telephone No. (O) 505-887-8337 C) 575-390-1903
Facility Name Roaring Springs 13 #4	Facility Type
ROARING SPRINGS 13 FEDERAL 004	
Surface Owner BLM	Mineral Owner
Lease No.	

30 015 29350

LOCATION OF RELEASE


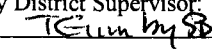

Unit Letter	Section	Township	Range	Feet from the	North/South Line	Feet from the	East/West Line	County
C	13	21S	23E					Eddy

Latitude _____ Longitude _____

NATURE OF RELEASE

Type of Release Produced water and oil	Volume of Release 15bbls water/ 1bbl oil	Volume Recovered 12bbls water/ 1oil
Source of Release Steel flow-line	Date and Hour of Occurrence 10-6-08	Date and Hour of Discovery 10-6-08 @ 4:00pm
Was Immediate Notice Given? <input checked="" type="checkbox"/> Yes <input type="checkbox"/> No <input type="checkbox"/> Not Required	If YES, To Whom? Sherry Bohnam NMOCD (left message) Jim Amos BLM (left message)	
By Whom? Kelton Beaird HES Oxy	Date and Hour See above	
Was a Watercourse Reached? <input type="checkbox"/> Yes <input checked="" type="checkbox"/> No	If YES, Volume Impacting the Watercourse.	
If a Watercourse was Impacted, Describe Fully.*		
Describe Cause of Problem and Remedial Action Taken.* Corrosion cause the steel flow-line to leak into pasture. The well was shut-in to prevent any further contamination.		
Describe Area Affected and Cleanup Action Taken.* Area affected is approx 200yards long by approx. 6 to 10 inches wide. The area will be examined and a clean-up plan will be submitted. Chloride levels are approx 1000 ppm in this water.		

I hereby certify that the information given above is true and complete to the best of my knowledge and understand that pursuant to NMOCD rules and regulations all operators are required to report and/or file certain release notifications and perform corrective actions for releases which may endanger public health or the environment. The acceptance of a C-141 report by the NMOCD marked as "Final Report" does not relieve the operator of liability should their operations have failed to adequately investigate and remediate contamination that pose a threat to ground water, surface water, human health or the environment. In addition, NMOCD acceptance of a C-141 report does not relieve the operator of responsibility for compliance with any other federal, state, or local laws and/or regulations.

Signature: 	OIL CONSERVATION DIVISION	
Printed Name: Kelton Beaird	Approved by District Supervisor: 	Remediation Actions to be completed and Final C-141 submitted with confirmation analyses/documentation on or before the Expiration Date 
Title: HES Specialist	Approval Date: 10-28-08	Expiration Date: 12-29-08
E-mail Address: kelton_beaird@oxy.com	Conditions of Approval: Within 30 days, on or before 11-28-08, completion of a remediation work plan based on delineation should be finalized and submitted for approval to the Division summarizing all actions taken and/or to be taken to mitigate environmental damage	
Date: 10-7-08	Attached <input type="checkbox"/>	

* Attach Additional Sheets If Necessary

2RP - 259
Notify OCD 48 hours prior to
obtaining samples where analyses
are to be presented to OCD

New Mexico Energy, Minerals and Natural Resources Department

Bill Richardson
Governor

Joanna Prukop
Cabinet Secretary
Reese Fullerton
Deputy Cabinet Secretary

Mark Fesmire
Division Director
Oil Conservation Division



October 28, 2008

OXY USA
ATTN: Kelton Beaird
102 S Main
Carlsbad, NM 88220

RE: Roaring Springs 13 Federal 004 30-015-29350
C-13-21S-23E Eddy County, New Mexico
2RP-259

Dear Operator:

This office is in receipt of your C-141 regarding the oil and produced water release at this facility.

NMOCD Rule 19.15.3.116 states in part, "...The responsible person must complete **division approved corrective action** for releases which endanger public health or the environment. Releases will be addressed in accordance with a **remediation plan** submitted to and approved by the division or with an abatement plan submitted in accordance with Section 19 of 19.15.1 NMAC."

A guide document intended to provide direction for remediation of soils and fresh waters contaminated as a result of leaks, spills, or releases of oilfield wastes and products is found on OCD's web site at the following link:

http://www.emnrd.state.nm.us/oed/documents/7C_spill1.pdf

The following actions are **required** to be addressed in the **remediation plan**:

- Horizontal and vertical delineation of the spill by soil sampling. Delineation is required until contamination reaches background levels or a site specific acceptable level. Any constituent(s) of concern—to include but not limited to TPH, BTEX, and chlorides—are to be addressed in the delineation and remediation plan.
- Prepare a sketch of the site indicating where and at what depths the samples were taken.



- Submit laboratory results of sampling and the work plan proposal (plan) for remediation, removal and/or clean up of contaminants that may be present at the site.

Notify the OCD 48 hours prior to obtaining samples where analyses of samples obtained are to be submitted to the OCD. Notification is to include date and time of sample event.

Within 30 days, **on or before November 28, 2008**, completion of a remediation work plan should be finalized and submitted to the Division summarizing all actions taken or to be taken to mitigate environmental damage related to the leak, spill or release for approval.

Please be advised that NMOCD acceptance and/or approval of documents or work plans does not relieve the operator of liability should their operations have failed to adequately investigate and remediate contamination that pose a threat to ground water, surface water, human health or the environment. In addition, NMOCD acceptance and/or approval of documents or work plans do not relieve the operator of responsibility for compliance with any other federal, state, local laws and/or regulations.

If I may be of further assistance with this matter or should you have any questions, please feel free to contact me.

Sincerely,



Sherry Bonham
NMOCD District II
(505) 748-1283 ext 109
E-mail: sherry.bonham@state.nm.us