

District I
1625 N French Dr., Hobbs, NM 88240
District II
1301 W Grand Avenue, Artesia, NM 88210
District III
1000 Rio Brazos Road, Aztec, NM 87410
District IV
1220 S St. Francis Dr., Santa Fe, NM 87505

State of New Mexico
Energy Minerals and Natural Resources

Oil Conservation Division
1220 South St. Francis Dr.
Santa Fe, NM 87505

Form C-141
Revised October 10, 2003

Submit 2 Copies to appropriate
District Office in accordance
with Rule 116 on back
side of form

Release Notification and Corrective Action

OPERATOR

☐ Initial Report ☒ Final Report

Name of Company: Targa Midstream Services L P	Contact: James Lingnau 505.394.2534, Chuck Tolsma 505.631.6026
Address: PO Box 1909 Eunice, NM 88231	Telephone No. (505) 394-2534
Facility Name: Eunice Gathering System	Facility Type

Surface Owner: Deck Estate Turner Road	Mineral Owner:	Lease No.
--	----------------	-----------

LOCATION OF RELEASE

Unit Letter E	Section 28	Township 21S	Range 37E	Feet from the	North/South Line	Feet from the	East/West Line	County Lea
------------------	---------------	-----------------	--------------	---------------	------------------	---------------	----------------	---------------

Latitude 32.28.605 N Longitude 103.10.737W

NATURE OF RELEASE

Type of Release: Gas and Produced Liquids	Volume of Release:.	Volume Recovered: None
Source of Release: 6" Pipeline Failure	Date and Hour of Occurrence: Unknown	Date and Hour of Discovery Unknown
Was Immediate Notice Given? <input type="checkbox"/> Yes <input checked="" type="checkbox"/> No <input type="checkbox"/> Not Required	If YES, To Whom?	
By Whom?	Date and Hour 8/19/05 8:50 AM	
Was a Watercourse Reached? <input type="checkbox"/> Yes <input checked="" type="checkbox"/> No	If YES, Volume Impacting the Watercourse.	

If a Watercourse was Impacted, Describe Fully.*



Describe Cause of Problem and Remedial Action Taken. *

A Four inch or Six inch gathering line had a leak and released gas and any produced liquids that were lying in the line. Line was repaired and possibly contaminated soil used for backfill.

Describe Area Affected and Cleanup Action Taken.*

Targa has excavated site and hauled approximately 60 yards of contaminated soil to an OCD approved land farm. Soil will be obtained from land owner to backfill the excavation. Samples were taken from excavation site and met OCD guidelines.

I hereby certify that the information given above is true and complete to the best of my knowledge and understand that pursuant to NMOCD rules and regulations all operators are required to report and/or file certain release notifications and perform corrective actions for releases which may endanger public health or the environment. The acceptance of a C-141 report by the NMOCD marked as "Final Report" does not relieve the operator of liability should their operations have failed to adequately investigate and remediate contamination that pose a threat to ground water, surface water, human health or the environment. In addition, NMOCD acceptance of a C-141 report does not relieve the operator of responsibility for compliance with any other federal, state, or local laws and/or regulations.

Signature: 	OIL CONSERVATION DIVISION 	
Printed Name: Don Embrey	Approved by District Supervisor ENVIRONMENTAL ENGINEER	
Title: Advisor	Approval Date: <u>11.4.08</u>	Expiration Date: <u>—</u>
E-mail Address: dembrey@targaresources.com	Conditions of Approval: <u>—</u>	Attached <input type="checkbox"/>
Date: 11/3/2008 Phone: (432) 688-0546		IRP 1893

* Attach Additional Sheets If Necessary

District I
1625 N. French Dr., Hobbs, NM 88240
District II
1301 W. Grand Avenue, Artesia, NM 88210
District III
1000 Rio Brazos Road, Aztec, NM 87410
District IV
1220 S. St. Francis Dr., Santa Fe, NM 87505

State of New Mexico
Energy Minerals and Natural Resources

Oil Conservation Division
1220 South St. Francis Dr.
Santa Fe, NM 87505

Form C-141
Revised October 10, 2003

Submit 2 Copies to appropriate
District Office in accordance
with Rule 116 on back
side of form

Release Notification and Corrective Action

OPERATOR

☒ Initial Report ☐ Final Report

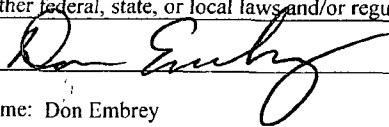

Name of Company: Targa Midstream Services L P	Contact: James Lingnau 505.394.2534, Chuck Tolsma 505.631.6026
Address: PO Box 1909 Eunice, NM 88231	Telephone No. (505) 394-2534
Facility Name: Eunice Gathering System	Facility Type
Surface Owner: Deck Estate Turner Road	Mineral Owner:
Lease No. 30,025, 26444, co-00	

LOCATION OF RELEASE

Unit Letter E	Section 28	Township 21S	Range 37E	Feet from the	North/South Line	Feet from the	East/West Line	County Lea
------------------	---------------	-----------------	--------------	---------------	------------------	---------------	----------------	---------------

Latitude 32.28.605 N Longitude 103.10.737W

NATURE OF RELEASE

Type of Release: Gas and Produced Liquids	Volume of Release: Unknown	Volume Recovered: None
Source of Release: 4" or 6" Pipeline Failure	Date and Hour of Occurrence: Unknown	Date and Hour of Discovery Unknown
Was Immediate Notice Given? <input type="checkbox"/> Yes <input checked="" type="checkbox"/> No <input type="checkbox"/> Not Required	If YES, To Whom?	
By Whom?	Date and Hour	
Was a Watercourse Reached? <input type="checkbox"/> Yes <input checked="" type="checkbox"/> No	If YES, Volume Impacting the Watercourse	
If a Watercourse was Impacted, Describe Fully *		
Describe Cause of Problem and Remedial Action Taken. * A Four inch or Six inch gathering line had a leak and released gas and any produced liquids that were lying in the line. Line was repaired and possibly contaminated soil used for backfill.		
Describe Area Affected and Cleanup Action Taken. * Targa will excavate and sample the area of contamination and remove any contaminated soil. The area will be cleaned and tested per OCD Guidelines.		
I hereby certify that the information given above is true and complete to the best of my knowledge and understand that pursuant to NMOCD rules and regulations all operators are required to report and/or file certain release notifications and perform corrective actions for releases which may endanger public health or the environment. The acceptance of a C-141 report by the NMOCD marked as "Final Report" does not relieve the operator of liability should their operations have failed to adequately investigate and remediate contamination that pose a threat to ground water, surface water, human health or the environment. In addition, NMOCD acceptance of a C-141 report does not relieve the operator of responsibility for compliance with any other federal, state, or local laws and/or regulations.		
Signature: 	OIL CONSERVATION DIVISION	
Printed Name: Don Embrey	Approved by District  ENVIRONMENTAL ENGINEER	
Title: Advisor	Approval Date: 7.8.08	Expiration Date: 8.8.08
E-mail Address: dembrey@targaresources.com	Conditions of Approval:	Attached <input type="checkbox"/>
Date: 4/01/08 Phone: (432) 688-0546	SUBMIT DELINEATION & WORKPLAN BY 1RP 1893	

* Attach Additional Sheets If Necessary



PHONE (575) 393-2326 • 101 E. MARLAND • HOBBS, NM 88240

ANALYTICAL RESULTS FOR
TARGA RESOURCES
ATTN ROGER HOLLAND
P.O. BOX 1929
EUNICE, NM 88231
FAX TO: (575) 394-1514

Receiving Date: 10/23/08
Reporting Date: 10/27/08
Project Number: NOT GIVEN
Project Name: TURNER RD. 6"
Project Location: NOT GIVEN


Sampling Date: NOT GIVEN
Sample Type: SOIL
Sample Condition: COOL & INTACT
Sample Received By: ML
Analyzed By: AB/HM

LAB NUMBER	SAMPLE ID	GRO (C ₈ -C ₁₀) (mg/kg)	DRO (C ₁₀ -C ₂₈) (mg/kg)	Cl ⁻ (mg/kg)
		10/24/08	10/24/08	10/24/08
H16176-1	E-S	<10.0	<10.0	< 18
H16176-2	W-S	<10.0	<10.0	< 18
H16176-3	N-S	<10.0	<10.0	< 16
H16176-4	S-S	<10.0	479	< 16
H16176-5	BOTTOM	<10.0	<10.0	< 16
Quality Control		559	518	500
True Value QC		500	500	500
% Recovery		112	103	100
Relative Percent Difference		9.0	4.7	2.0

METHODS: TPH GRO & DRO: EPA SW-846 8015 M; Cl⁻: Std. Methods 4500-Cl⁻B

*Analyses performed on 1:4 w:v aqueous extracts.


Chemist


Date 10/27/08

H16176 TCL TARGA

PLEASE NOTE: Liability and Damages. Cardinal's liability and client's exclusive remedy for any claim arising, whether based in contract or tort, shall be limited to the amount paid by client for analyses. All claims, including those for negligence and any other cause whatsoever shall be deemed waived unless made in writing and received by Cardinal within thirty (30) days after completion of the applicable service. In no event shall Cardinal be liable for incidental or consequential damages, including, without limitation, business interruptions, loss of use, or loss of profits incurred by client, its subsidiaries, affiliates or successors arising out of or related to the performance of services hereunder by Cardinal, regardless of whether such claim is based upon any of the above-stated reasons or otherwise. Results relate only to the samples identified above. This report shall not be reproduced except in full with written approval of Cardinal Laboratories.



101 East Marland, Hobbs, NM 88240

(575) 393-2326 Fax (575) 393-2476

Page of

† Cardinal cannot accept verbal changes. Please fax written changes to 575-393-2476.



PHONE (575) 383-2326 • 101 E. MARLAND • HOBBS, NM 88240


ANALYTICAL RESULTS FOR
TARGA RESOURCES
ATTN: ROGER HOLLAND
P.O. BOX 1929
EUNICE, NM 88231
FAX TO: (575) 394-1514

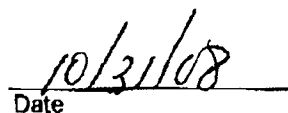
Receiving Date: 10/30/08
Reporting Date: 10/31/08
Project Number: NOT GIVEN
Project Name: TURNER RD. 8"
Project Location: NOT GIVEN

Sampling Date: NOT GIVEN
Sample Type: SOIL
Sample Condition: COOL & INTACT
Sample Received By: ML
Analyzed By: AB/HM

LAB NUMBER SAMPLE ID	GRO (C ₈ -C ₁₀) (mg/kg)	DRO (C ₁₀ -C ₂₈) (mg/kg)	Cl ⁻ (mg/kg)
	10/30/08	10/30/08	10/30/08
H16221-1 S.S.	<10.0	<10.0	<16
Quality Control	586	523	500
True Value QC	500	500	500
% Recovery	113	105	100
Relative Percent Difference	3.4	8.1	<0.1

METHODS: TPH GRO & DRO: EPA SW-846 8015 M; Cl⁻: Std. Methods 4500-Cl⁻B
*Analysis performed on a 1:4 w:v aqueous extract.


Chemist


Date

H16221 TCL TARGA

DISCLAIMER NOTE: Liability and Damages. Cardinal's liability and client's exclusive remedy for any claim arising, whether based in contract or tort, shall be limited to the amount paid by client for analyses. All claims, including those for negligence and any other cause whatsoever shall be deemed waived unless made in writing and received by Cardinal within thirty (30) days after completion of the applicable service. In no event shall Cardinal be liable for incidental or consequential damages, including, without limitation, business interruptions, loss of use, or loss of profits incurred by client, its subsidiaries, affiliates or successors arising out of or related to the performance of services hereunder by Cardinal, regardless of whether such claim is based upon any of the above-stated reasons or otherwise. Results relate only to the samples identified above. This report shall not be reproduced except in full with written approval of Cardinal Laboratories.



ARDINAL LABORATORIES
101 East Maryland, Hobbs, NM 88240
(575) 393-2326 Fax (575) 393-2476

Company Name: Targa		BILL TO		ANALYSIS REQUEST	
Project Manager: Roger Holland		P.O. #:			
Address: Box 1929		Company:			
City: Eunice		State: NM		Zip: 88231	
Phone #: 575-394-2514		Fax #: 575-394-1514		Address:	
Project #:		City:		State:	
Project Name: Turner Rd. 211		Phone #:		Zip:	
Project Location:		Fax #:			
Sample Name:		MATRIX		PRESERV	
		<input type="checkbox"/> GROUNDWATER		<input type="checkbox"/> SAMPLING	
		<input type="checkbox"/> WASTEWATER			
		<input checked="" type="checkbox"/> SOIL			
		<input type="checkbox"/> OIL			
		<input type="checkbox"/> SLUDGE			
		<input type="checkbox"/> OTHER			
		ACID/BASE			
		<input type="checkbox"/> ICE / COOL			
		<input type="checkbox"/> OTHER			
Lab I.D.		DATE		TIME	
H1021-1		10-30-07		10:30	
Sample I.D.		DATE		TIME	
SS.		10-30-07		10:30	
ISIRAB OR (COMP)		# CONTAINERS			
1		1			
GROUNDWATER		WASTEWATER			
<input type="checkbox"/>		<input checked="" type="checkbox"/>			
SOIL		OIL			
<input checked="" type="checkbox"/>		<input type="checkbox"/>			
SLUDGE		OTHER			
<input type="checkbox"/>		<input type="checkbox"/>			
ACID/BASE		ICE / COOL			
<input type="checkbox"/>		<input type="checkbox"/>			
OTHER		DATE		TIME	
<input type="checkbox"/>		10-30-07		10:30	
REMARKS:		Phone Result:		Agcl Phone #	
		<input type="checkbox"/>			
		No		Add Fax #	
		<input type="checkbox"/>			
Revised By:		Received By:			
10-30-07		10-30-07			
Delivered By: Circle One		Temp:		Sample Condition:	
Shipper - UPS - Bus - Other		Cool - Yes - No		Checked By: (Initials)	
		10-30-07		10-30-07	
				10-30-07	

1 Cardinal cannot accept verbal changes Please fax written changes to 575-393-2476.

DE Turner Road

03/31/2008

