

District I
1625 N. French Dr., Hobbs, NM 88240
District II
1301 W. Grand Avenue, Artesia, NM 88210
District III
1000 Rio Brazos Road, Aztec, NM 87410
District IV
1220 S. St. Francis Dr., Santa Fe, NM 87505

State of New Mexico
Energy Minerals and Natural Resources
Oil Conservation Division
1220 South St. Francis Dr.
Santa Fe, NM 87505

Form C-141
Revised October 10, 2003

Submit 2 Copies to appropriate
District Office in accordance
with Rule 116 on back
side of form

Release Notification and Corrective Action

75EB0835741498 OPERATOR ☒ Initial Report ☐ Final Report

Name of Company	Judah Oil, LLC 245872	Contact	James B Campanella
Address	P.O. Box 568, Artesia, NM 88211-0568	Telephone No.	575-746-1280
Facility Name	Lucy Pearl State 002	Facility Type	Oil Storage

Surface Owner	State	Mineral Owner	State	Lease No	E-4205
---------------	-------	---------------	-------	----------	--------

30 015 23337 LOCATION OF RELEASE

Unit Letter	Section	Township	Range	Feet from the	North/South Line	Feet from the	East/West Line	County
G	2	22-S	28-E	1712	North	2310	East	Eddy

Latitude _____ Longitude _____

NATURE OF RELEASE

Type of Release	Oil	Volume of Release	25 bbls	Volume Recovered	40 bbls
Source of Release	Hole in stock tank	Date and Hour of Occurrence	10:00 am	Date and Hour of Discovery	11:00 am
Was Immediate Notice Given?	<input checked="" type="checkbox"/> Yes <input type="checkbox"/> No <input type="checkbox"/> Not Required	If YES, To Whom?	Mike Bratcher w/ NMOCD Artesia Dist.		
By Whom?	James B Campanella	Date and Hour	11-14-2008 11:30 am		
Was a Watercourse Reached?	<input type="checkbox"/> Yes <input checked="" type="checkbox"/> No	If YES, Volume Impacting the Watercourse.			

If a Watercourse was Impacted, Describe Fully.*

N/A

Describe Cause of Problem and Remedial Action Taken.*



Hole in production tank. Called for vacume truck and transport. Transford oil from bad tank to good tank. Picked up 40 bbls of oil from ground and took to Oxy T-Bone SWD

Describe Area Affected and Cleanup Action Taken.*

North side of tank batt. 20'x20' ran south of batt down 10" path to low area. Low area is 25'x20'

I hereby certify that the information given above is true and complete to the best of my knowledge and understand that pursuant to NMOCD rules and regulations all operators are required to report and/or file certain release notifications and perform corrective actions for releases which may endanger public health or the environment. The acceptance of a C-141 report by the NMOCD marked as "Final Report" does not relieve the operator of liability should their operations have failed to adequately investigate and remediate contamination that pose a threat to ground water, surface water, human health or the environment. In addition, NMOCD acceptance of a C-141 report does not relieve the operator of responsibility for compliance with any other federal, state, or local laws and/or regulations.

OIL CONSERVATION DIVISION

Signature: 	Approved by District Supervisor: 		Remediation Actions to be completed and Final C-141 submitted with confirmation analyses/ documentation on or before the Expiration Date
Printed Name: James B Campanella	Approval Date: 12-22-08	Expiration Date: 2-22-09	
Title: Manager/President	Conditions of Approval: Attached work plan approved with strips.		Attached <input checked="" type="checkbox"/>
E-mail Address: judahoil@yahoo.com			2RP - 282
Date: 11-15-2008 Phone: 575-746-1280			

Attach Additional Sheets if Necessary

December 12, 2008

New Mexico Energy and Minerals Dept.
ATTN: Sherry Bonham
1301 W Grand Ave
Artesia, NM 88210

RE: Clean up procedure on Lucy Pearl St Tank Facility, UL G, Sec 2, T-22-S, R-28-E
Eddy, County, New Mexico

Sherry,

I am submitting a Work Plan proposal for remediation on the above captioned location. This is a follow-up to my earlier submitted notification to the Artesia District Office dated November 15, 2008.

Cause of spill: Hole in production tank.

Soil type: sand and cliché

Sight Ranking: 0

Our remediation, removal, and cleanup plan is as follows:

A) Actions already preformed;

- 1) Sold oil on lease
- 2) Removed 40 bbls of oil
- 3) Removed tank battery
- 4) Removed 254 yds of contaminated soil and took to CRI Inc.
- 5) Relocated tank facility and built firewall and laid 20 mill liner
- 6) Replaced one tank and repaired the other. Reconstructed tank facility and put wells back into service.
- 7) Took soil sample from contaminated area. (Attached)

B) Further actions to be taken;

- 1) Remove contaminated soil in accordance with NMOCD guidelines and dispose of material at CRI Land-farm
- 1) Contact NMOCD Dist II office to witness all core samples which will be tested by Cardinal Labs of Hobbs NM. Samples will be taken to show vertical and horizontal delineation of contamination. (Refer to attached map)
- 3) After samples pass NMOCD guidelines, we will backfill remediated areas with fresh material and re-seed surface with BLM mixture 2.
- 4) Submit final report

If you have any questions, please do not hesitate to call.
Thank you,

James B Campanella
Manager/President
Attc/jd

P.O. Box 568
611 W Mahone, Suite D
Artesia, NM 88211-0568

Office: (505) 746-1280
Fax: (505) 746-1290
E-Mail: judahoil@yahoo.com



DEC 15 2008
OCD-ARTESIA

PHONE (575) 393-2326 • 101 E MARLAND • HOBBS, NM 88240

ANALYTICAL RESULTS FOR
JUDAH OIL LLC
ATTN: BLAISE CAMPANELLA
P.O. BOX 568
ARTESIA, NM 88210
FAX TO: (575) 746-1290


Receiving Date: 11/19/08
Reporting Date: 11/25/08
Project Number: NOT GIVEN
Project Name: NOT GIVEN
Project Location: LUCY PEARL

Sampling Date: 11/19/08
Sample Type: SOIL
Sample Condition: COOL & INTACT
Sample Received By: ML
Analyzed By: ZL

LAB NUMBER	SAMPLE ID	BENZENE (mg/kg)	TOLUENE (mg/kg)	ETHYL BENZENE (mg/kg)	TOTAL XYLENES (mg/kg)
ANALYSIS DATE		11/25/08	11/25/08	11/25/08	11/25/08
H16357-1	#1	<0.050	0.834	1.51	8.45
H16357-2	#2	<0.050	3.80	3.16	17.4
H16357-3	#3	<0.050	<0.050	<0.050	<0.150
H16357-4	#4	<0.050	<0.050	<0.050	<0.150
H16357-5	#5	<0.050	<0.050	<0.050	<0.150
H16357-6	#6	<0.050	<0.050	<0.050	<0.150
H16357-7	#7	<0.050	<0.050	<0.050	<0.150
H16357-8	#8	<0.050	<0.050	0.149	1.18
Quality Control		0.060	0.049	0.055	0.151
True Value QC		0.050	0.050	0.050	0.150
% Recovery		120	98.0	110	101
Relative Percent Difference		3.4	2.1	1.2	3.0

METHOD: EPA SW-846 8260B

TEXAS NELAP CERTIFICATION T104704398-08-TX FOR BENZENE, TOLUENE, ETHYL BENZENE,
AND TOTAL XYLENES.


Chemist


Date

PLEASE NOTE: **Liability and Damages.** Cardinal's liability and client's exclusive remedy for any claim arising, whether based in contract or tort, shall be limited to the amount paid by client for analyses. All claims, including those for negligence and any other cause whatsoever shall be deemed waived unless made in writing and received by Cardinal within thirty (30) days after completion of the applicable service. In no event shall Cardinal be liable for incidental or consequential damages, including, without limitation, business interruptions, loss of use, or loss of profits incurred by client, its subsidiaries, affiliates or successors arising out of or related to the performance of services hereunder by Cardinal, regardless of whether such claim is based upon any of the above-stated reasons or otherwise. Results relate only to the samples identified above. This report shall not be reproduced except in full with written approval of Cardinal Laboratories.



PHONE (575) 393-2326 • 101 E MARLAND • HOBBS, NM 88240

ANALYTICAL RESULTS FOR
JUDAH OIL LLC
ATTN: BLAISE CAMPANELLA
P.O. BOX 568
ARTESIA, NM 88210
FAX TO: (575) 746-1290


Receiving Date: 11/19/08
Reporting Date: 11/25/08
Project Number: NOT GIVEN
Project Name: NOT GIVEN
Project Location: LUCY PEARL

Sampling Date: 11/19/08
Sample Type: SOIL
Sample Condition: COOL & INTACT
Sample Received By: ML
Analyzed By: AB/HM

LAB NUMBER	SAMPLE ID	GRO	DRO	CI*
		(C ₆ -C ₁₀) (mg/kg)	(>C ₁₀ -C ₂₈) (mg/kg)	(mg/kg)
ANALYSIS DATE		11/19/08	11/19/08	11/19/08
H16357-1	#1	2,650	4,760	4,160
H16357-2	#2	1,800	3,250	1,920
H16357-3	#3	<10.0	<10.0	784
H16357-4	#4	<10.0	<10.0	32
H16357-5	#5	<10.0	20.0	16
H16357-6	#6	<10.0	<10.0	<16
H16357-7	#7	96.3	379	352
H16357-8	#8	742	1,410	32
Quality Control		538	443	500
True Value QC		500	500	500
% Recovery		108	88.6	100
Relative Percent Difference		6.9	8.1	<0.1

METHODS: TPH GRO & DRO: EPA SW-846 8015 M; CI: Std. Methods 4500-CI'B

*Analyses performed on 1:4 w:v aqueous extracts.


Chemist


Date

H16357 TCL JO

PLEASE NOTE **Liability and Damages.** Cardinal's liability and client's exclusive remedy for any claim arising, whether based in contract or tort, shall be limited to the amount paid by client for analyses. All claims, including those for negligence and any other cause whatsoever shall be deemed waived unless made in writing and received by Cardinal within thirty (30) days after completion of the applicable service. In no event shall Cardinal be liable for incidental or consequential damages, including, without limitation, business interruptions, loss of use, or loss of profits incurred by client, its subsidiaries, affiliates or successors arising out of or related to the performance of services hereunder by Cardinal, regardless of whether such claim is based upon any of the above-stated reasons or otherwise. Results relate only to the samples identified above. This report shall not be reproduced except in full with written approval of Cardinal Laboratories.



CARDINAL LABORATORIES

101 East Marland, Hobbs, NM 88240

(575) 393-2326 Fax (575) 393-2476

Page ____ of ____

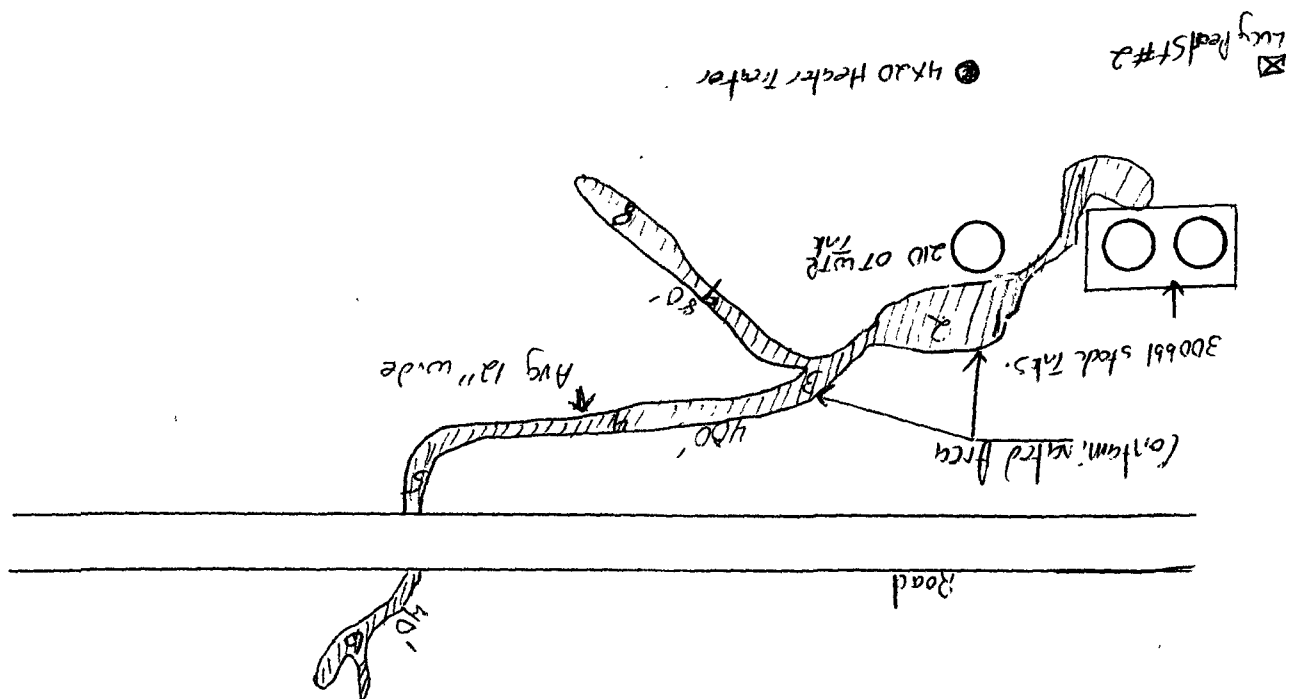
Company Name: <u>Edwards LLC</u>			BILL TO			ANALYSIS REQUEST																					
Project Manager: <u>Blaise Camarrella</u>			P.O. #:																								
Address:			Company:																								
City: <u>A. Leslie</u> State: <u>NM</u> Zip: <u>88240</u>			Attn:																								
Phone #: <u>575 746-5453</u> Fax #:			Address:																								
Project #: Project Owner:			City:																								
Project Name:			State: Zip:																								
Project Location: <u>Lucy Pearl</u>			Phone #:																								
Sampler Name: <u>Samuel Ramirez</u>			Fax #:																								
FOR LAB USE ONLY																											
Lab I.D.	Sample I.D.	(G)RAB OR (C)OMP.	# CONTAINERS	MATRIX					PRESERV.		SAMPLING																
				GROUNDWATER	WASTEWATER	SOIL	OIL	SLUDGE	OTHER	ACID/BASE	ICE / COOL	OTHER	DATE	TIME													
H16357-1	#1												11/19/08		TPH	CL	BTEX										
-2	2														X	X	X										
-3	3														X	X	X										
-4	4														X	X	X										
-5	5														X	X	X										
-6	6														X	X	X										
-7	7														X	X	X										
-8	8														X	X	X										

PLEASE NOTE: Liability and Damages: Cardinal's liability and client's exclusive remedy for any claim arising whether based in contract or tort, shall be limited to the amount paid by the client for the analyses. All claims, including those for negligence and any other cause whatsoever shall be deemed waived unless made in writing and received by Cardinal within 30 days after completion of the applicable service. In no event shall Cardinal be liable for incidental or consequential damages, including without limitation, business interruptions, loss of use, or loss of profits incurred by client, its subsidiaries, affiliates or successors arising out of or related to the performance of services hereunder by Cardinal, regardless of whether such claim is based upon any of the above stated reasons or otherwise.

Sampler Relinquished:		Date: <u>11-19-08</u>	Received By: <u>[Signature]</u>		Phone Result: <input type="checkbox"/> No	Add'l Phone #:
Relinquished By: <u>[Signature]</u>		Time: <u>2:20</u>	Received By: <u>[Signature]</u>		Fax Result: <input type="checkbox"/> No	Add'l Fax #:
Delivered By: (Circle One)		Temp.	Sample Condition	CHECKED BY: (Initials)	REMARKS:	
Sampler - UPS - Bus - Other:			Cool <input checked="" type="checkbox"/> Intact <input checked="" type="checkbox"/> Yes <input type="checkbox"/> No <input type="checkbox"/>	<u>UCXB</u>		

† Cardinal cannot accept verbal changes. Please fax written changes to 575-393-2476.

77711111
 Lucy Pearl St Oak Bluff
 01-2 Sec 2, T-22-S, R-28-E
 Eschby County NM





New Mexico Energy, Minerals and Natural Resources Department

Bill Richardson

Governor

Joanna Prukop

Cabinet Secretary

Reese Fullerton

Deputy Cabinet Secretary

Mark Fesmire

Division Director

Oil Conservation Division



Judah Oil, LLC
PO Box 568
Artesia, NM 88211-0568

RE: Lucy Pearl State 2 30-015-23337
G-2-22S-28E Eddy County, New Mexico
2RP-282

Dear Operator:


The New Mexico Oil Conservation Division District 2 Office (OCD) is in receipt of a work plan proposal (plan) for remediation of a release of oil that occurred at the above referenced facility.

The plan is accepted with the following stipulations:

- Confirmation samples are to be obtained and submitted to OCD prior to backfilling.
- Notify the OCD 48 hours prior to obtaining samples where analyses are to be submitted to the OCD.
- Remediation requirements may be subject to change as site conditions warrant.
- Remediation to be completed by February 22, 2009.

Please be advised that NMOCD acceptance of this plan does not relieve the operator of liability should their operations have failed to adequately investigate and remediate contamination that pose a threat to ground water, surface water, human health or the environment. In addition, NMOCD acceptance of this plan does not relieve the operator of responsibility for compliance with any other federal, state, local laws and/or regulations.

Respectfully,



Sherry Bonham
NMOCD District II

