

District I
1625 N French Dr, Hobbs, NM 88240
District II
1301 W Grand Avenue, Artesia, NM 88210
District III
1000 Rio Brazos Road, Aztec, NM 87410
District IV
1220 S. St. Francis Dr., Santa Fe, NM 87505

State of New Mexico
Energy Minerals and Natural Resources

Oil Conservation Division
1220 South St. Francis Dr.
Santa Fe, NM 87505

RECEIVED

JAN 08 2009

HOBBSOCD

Form C-141
Revised October 10, 2003

Submit 2 Copies to appropriate
District Office in accordance
with Rule 116 on back
side of form

Release Notification and Corrective Action

OPERATOR

X Initial Report ☐ Final Report

Name of Company	Oxy USA WTP	Contact	Dusty Wilson
Address	1017 W. Stanolind Rd, Hobbs NM 88240	Telephone No.	(575) 397-8210
Facility Name	MLMU # 58	Facility Type	Well Site
Surface Owner	Jimmy Doom	Mineral Owner	
		Lease No.	API 30-025-27381

LOCATION OF RELEASE

Unit Letter	Section	Township	Range	Feet from the	North/South Line	Feet from the	East/West Line	County
D	32	23s	37e		NW/NW			Lea

Latitude N32° 26' 05" Longitude W103° 19' 19"

NATURE OF RELEASE

Type of Release	OIL AND BRINE	Volume of Release	20BO, 20 BW	Volume Recovered	0 BO, 20 BW
Source of Release	3" POLY LINE SPLIT DUE TO FREEZING	Date and Hour of Occurrence	1/1/09	Date and Hour of Discovery	1/1/09 11:30 am
Was Immediate Notice Given?	X Yes <input type="checkbox"/> No <input type="checkbox"/> Not Required	If YES, To Whom?	NMOCD HOBBS OFFICE, MAXI JONES		
By Whom?	CJ SUMMERS, OXY USA	Date and Hour	1/1/09 11:45 am		
Was a Watercourse Reached?	<input type="checkbox"/> Yes X No	If YES, Volume Impacting the Watercourse.	N/A		

If a Watercourse was Impacted, Describe Fully.*

N/A

WATER > 100



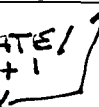
Describe Cause of Problem and Remedial Action Taken.*

3" POLY LINE SPLIT DUE TO LINE FREEZING.

Describe Area Affected and Cleanup Action Taken.*

REMEDIATE TO NMOCD REQUIREMENTS.

I hereby certify that the information given above is true and complete to the best of my knowledge and understand that pursuant to NMOCD rules and regulations all operators are required to report and/or file certain release notifications and perform corrective actions for releases which may endanger public health or the environment. The acceptance of a C-141 report by the NMOCD marked as "Final Report" does not relieve the operator of liability should their operations have failed to adequately investigate and remediate contamination that pose a threat to ground water, surface water, human health or the environment. In addition, NMOCD acceptance of a C-141 report does not relieve the operator of responsibility for compliance with any other federal, state, or local laws and/or regulations.

Signature: 	OIL CONSERVATION DIVISION	
Printed Name: Dusty L. Wilson	Approved by District Supervisor: 	
Title: HES Specialist	Approval Date: 01/12/09	Expiration Date: 03/13/09
E-mail Address: dusty_wilson@oxy.com	Conditions of Approval: DELINEATE / REMEDIATE TO CLEAN + 1	Attached <input type="checkbox"/> IRP-2044
Date: 1/6/09	Phone: 575-397-8210	SUBMIT FINAL C-141 BY 

- Attach Additional Sheets If Necessary

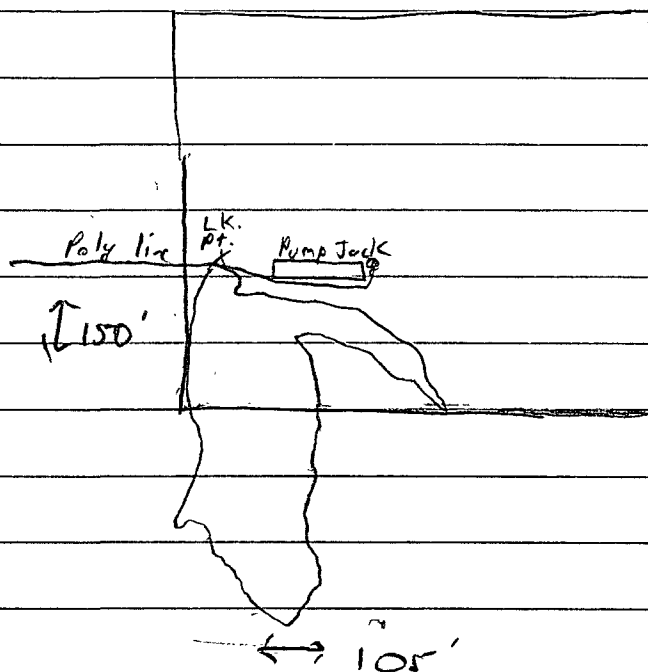
PGRL 0901228201

Oxy MLMU #58

D. L. D NW/4 NW/4 Section 32 T28S R37E

Leak Point GPS N 32.36605° W 103.19197°

NT



GPS area = 6467.4 FT²

New Mexico Office of the State Engineer
POD Reports and Downloads

Township: 23S Range: 37E Sections: 32

NAD27 X: Y: Zone: ☐ Search Radius:

County: ☐ Basin: ☐ Number: Suffix:

Owner Name: (First) (Last) ☐ Non-Domestic ☐ Domestic ☒ All

POD / Surface Data Report

Avg Depth to Water Report

Water Column Report

Clear Form

iWATERS Menu

Help

AVERAGE DEPTH OF WATER REPORT 01/08/2009

Bsn	Tws	Rng	Sec	Zone	X	Y	Wells	(Depth Water in Feet)		
								Min	Max	Avg
CP	23S	37E	32				1	106	106	106

Record Count: 1