

District I  
1625 N. French Dr , Hobbs, NM 88240  
District II  
1301 W. Grand Avenue, Artesia, NM 88210  
District III  
1000 Rio Brazos Road, Aztec, NM 87410  
District IV  
1220 S St. Francis Dr , Santa Fe, NM 87505

State of New Mexico  
Energy Minerals and Natural Resources

Oil Conservation Division  
1220 South St. Francis Dr.  
Santa Fe, NM 87505

RECEIVED

JAN 13 2009

HOBBSOC

Form C-141  
Revised October 10, 2003

Submit 2 Copies to appropriate  
District Office in accordance  
with Rule 116 on back  
side of form

Release Notification and Corrective Action

OPERATOR

X Initial Report ☐ Final Report

Name of Company Oxy USA WTP	Contact Dusty Wilson	
Address 1017 W. Stanolind Rd	Telephone No. (575) 397-8247	
Facility Name MLMU # 247	Facility Type Oil Well Site	
Surface Owner Kelly Myers	Mineral Owner Oxy	Lease No. 30-025-11044

LOCATION OF RELEASE

Unit Letter	Section	Township	Range	Feet from the	North/South Line	Feet from the	East/West Line	County
P	7	24s	37e	550'	S	660'	E	Lea

Latitude \_\_\_\_\_ Longitude \_\_\_\_\_

NATURE OF RELEASE

Type of Release Crude oil and Produce water	Volume of Release 20 bo 20 bw	Volume Recovered 8 bo 2 bw
Source of Release Flow line	Date and Hour of Occurrence 1/12/09 @ 07:00 am	Date and Hour of Discovery 1/12/09 @ 10:00 am
Was Immediate Notice Given? X Yes <input type="checkbox"/> No <input type="checkbox"/> Not Required	If YES, To Whom? Buddy Hill via office telephone	
By Whom? Dusty Wilson	Date and Hour 1/12/08 @ 3:55 pm	
Was a Watercourse Reached? <input type="checkbox"/> Yes X No	If YES, Volume Impacting the Watercourse. n/a	

If a Watercourse was Impacted, Describe Fully.\*

N/A

WATER @ 120'



Describe Cause of Problem and Remedial Action Taken.\*

Flow line ruptured due to freezing temperature. Surface fluids picked up with Vac Truck. Remediate soil to NMOCD requirements.

Describe Area Affected and Cleanup Action Taken.\*

Remediate to NMOCD Requirements.

I hereby certify that the information given above is true and complete to the best of my knowledge and understand that pursuant to NMOCD rules and regulations all operators are required to report and/or file certain release notifications and perform corrective actions for releases which may endanger public health or the environment The acceptance of a C-141 report by the NMOCD marked as "Final Report" does not relieve the operator of liability should their operations have failed to adequately investigate and remediate contamination that pose a threat to ground water, surface water, human health or the environment. In addition, NMOCD acceptance of a C-141 report does not relieve the operator of responsibility for compliance with any other federal, state, or local laws and/or regulations.

Signature: 	OIL CONSERVATION DIVISION	
Printed Name: Dusty L. Wilson	Approved by District Supervisor: 	
Title: HES Specialist	Approval Date: JAN 13 2009	Expiration Date: 03/09/09
E-mail Address: dusty_wilson@oxy.com	Conditions of Approval: DELINEATE / REMEDIATE TO CLEAN + 1. SUBMIT FINAL C-141 BY 03/09/09.	Attached <input type="checkbox"/> IRP-2050
Date: 1/13/09	Phone: (575) 397-8210	

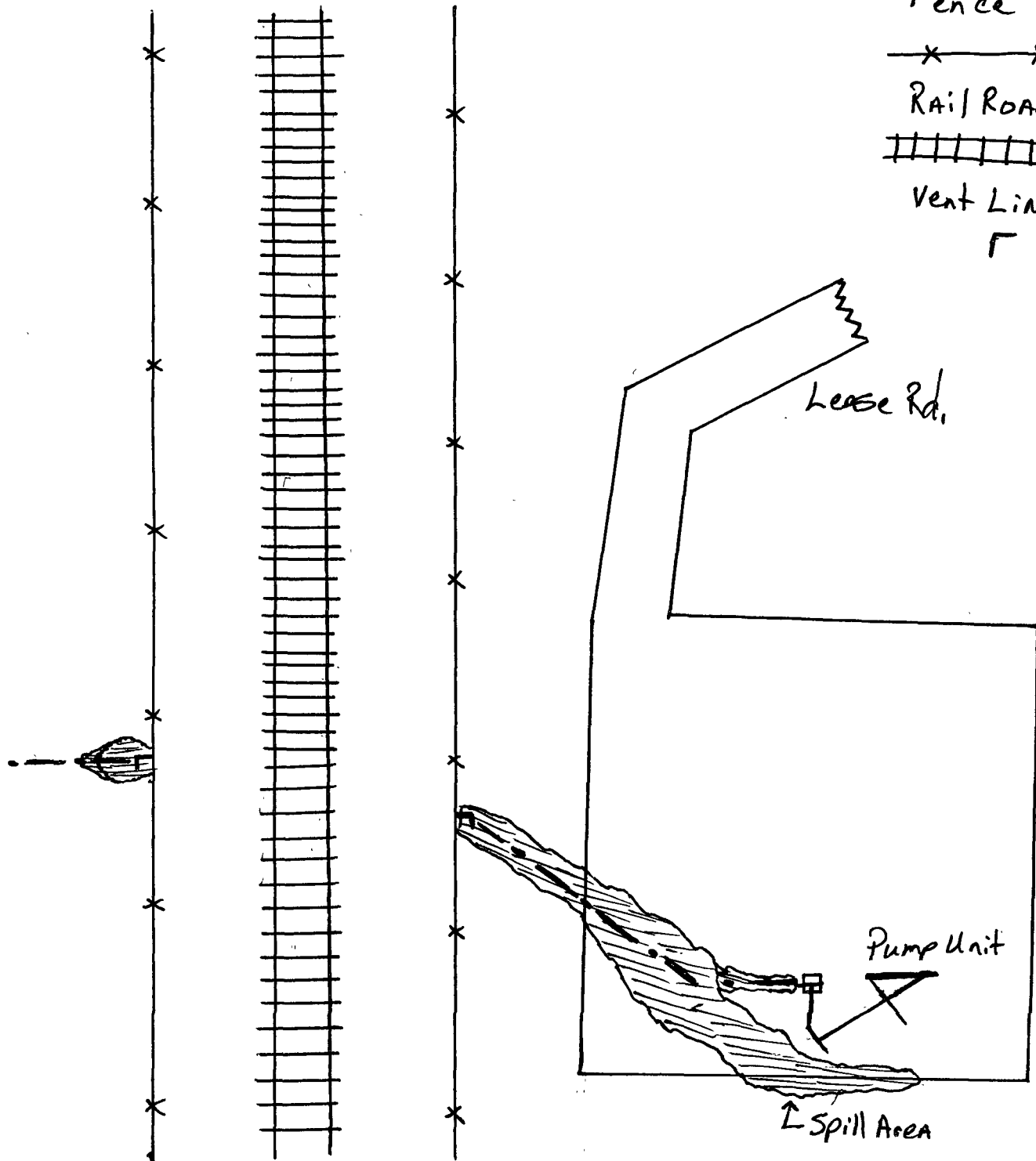
- Attach Additional Sheets If Necessary

FGRL 0901439555

# Myers Langly Mathix Unit # 247

1-12-09

Pipe line  
- . - . - .  
Fence  
x x  
Rail Road  
|||||  
Vent Line Header  
└



**New Mexico Office of the State Engineer**  
**POD Reports and Downloads**

Township:  Range:  Sections:

NAD27 X:  Y:  Zone:  Search Radius:

County:  Basin:  Number:  Suffix:

Owner Name: (First)  (Last)  ☐ Non-Domestic ☐ Domestic ☒ All

POD / Surface Data Report

Avg Depth to Water Report

Water Column Report

Clear Form

iWATERS Menu

Help

**AVERAGE DEPTH OF WATER REPORT 01/13/2009**

Bsn	Tws	Rng	Sec	Zone	X	Y	Wells	(Depth Water in Feet)		
								Min	Max	Avg
CP	24S	37E	05				1	106	106	106
CP	24S	37E	08				1	90	90	90
CP	24S	37E	12				1	18	18	18
CP	24S	37E	23				1	94	94	94
CP	24S	37E	24				1	100	100	100
CP	24S	37E	25				1	90	90	90
CP	24S	37E	28				1	70	70	70

Record Count: 7