


JOHN H. HENDRIX CORPORATION




NSL (SD) 7/2/98

MAILING ADDRESS
P.O. BOX 3040
MIDLAND, TX 79702-3040

(915) 684-6631
FAX (915) 684-7317
110 N. MARIENFELD, SUITE 400
MIDLAND, TEXAS 79701-4412

June 10, 1998

Administrative Application for Unorthodox
Gas Well Location and Simultaneous Dedication
Blinebry (Pro Gas) Pool
2130' FNL and 1980' FEL, Unit G
Section 15, T22S - R37E
Lea County, New Mexico



State of New Mexico
Energy, Minerals & Natural Resources Dept.
Oil Conservation Division
2040 South Pacheo
Santa Fe, New Mexico 87504

Attn: Mr. Michael E. Stogner

Gentlemen:

John H. Hendrix Corporation respectfully requests your approval of this administrative application for the subject unorthodox gas well location and simultaneous dedication.

John H. Hendrix Corporation has recompleted the Elliott B-15 No. 7 in the Blinebry (Pro Gas) Pool. It is our desire to simultaneously dedicate the existing 160-acre Blinebry Gas proration unit currently assigned to our Elliott B-15 No. 4 to include the Elliott B-15 No. 7. The 160-acre gas proration unit comprises of the NE/4 of Section 15, T22S - R37E, Lea County, New Mexico.

As a result, the Elliott B-15 No. 7 located 330' FSL and 660' FWL, Unit G, Section 15, T22S - R37, Lea County, New Mexico is unorthodox. A Penrose Skelly well was drilled at the normal location.

In order to prevent waste, John H. Hendrix Corporation respectfully requests your approval of this administrative application for an unorthodox gas well location and simultaneous dedication. Attached is a map showing offset operators and Form C-102 plat. A copy of this letter and attachments are being furnished by Certified Mail to offset operators as their notice of this application.

If you have any questions or require any further information concerning this application, please contact me at (915) 684-6631.

Yours very truly,

Ronnie H. Westbrook
Vice President

District I
PO Box 1980, Hobbs, NM 88241-1980

District II
811 South First, Artesia, NM 88210

District III
1000 Rio Brazos Rd., Aztec, NM 87410

District IV
2040 South Pacheco, Santa Fe, NM 87505

State of New Mexico
Energy, Minerals & Natural Resources Department

OIL CONSERVATION DIVISION
2040 South Pacheco
Santa Fe, NM 87505

Form C-102
Revised October 18, 1994
Instructions on back
Submit to Appropriate District Office
State Lease - 4 Copies
Fee Lease - 3 Copies

☐ AMENDED REPORT

WELL LOCATION AND ACREAGE DEDICATION PLAT

¹ API Number 30-025-10277	² Pool Code 72480	³ Pool Name Blinebry Gas
⁴ Property Code 005173	⁵ Property Name Elliott B-15	⁶ Well Number 7
⁷ OGRID No. 012024	⁸ Operator Name John H. Hendrix Corporation	⁹ Elevation 3431


¹⁰Surface Location

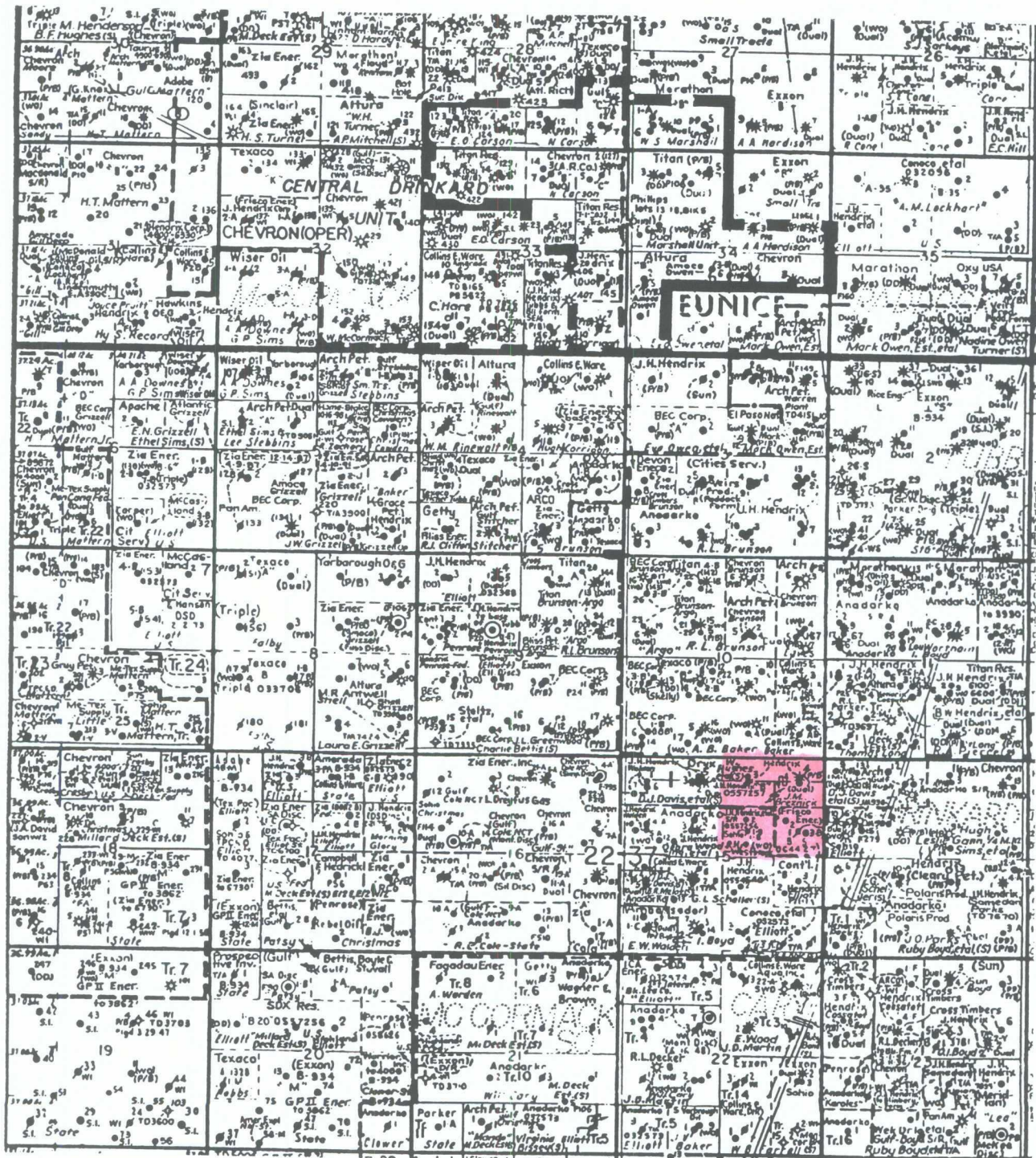
UL or lot no. G	Section 15	Township 22S	Range 37E	Lot Idn	Feet from the 2130	North/South line North	Feet from the 1980	East/West Line East	County Lea
--------------------	---------------	-----------------	--------------	---------	-----------------------	---------------------------	-----------------------	------------------------	---------------

¹¹Bottom Hole Location If Different From Surface

UL or lot no.	Section	Township	Range	Lot Idn	Feet from the	North/South line	Feet from the	East/West Line	County
¹² Dedicated Acres 160.00	¹³ Joint or Infill	¹⁴ Consolidation Code	¹⁵ Order No.						

NO ALLOWABLE WILL BE ASSIGNED TO THIS COMPLETION UNTIL ALL INTERESTS HAVE BEEN CONSOLIDATED
OR A NON-STANDARD UNIT HAS BEEN APPROVED BY THE DIVISION

¹⁶						¹⁷ OPERATOR CERTIFICATION I hereby certify that the information contained herein is true and complete to the best of my knowledge and belief  Signature Ronnie H. Westbrook Printed Name Vice President Title June 10, 1998 Date
						¹⁸ SURVEYOR CERTIFICATION I hereby certify that the well location shown on this plat was plotted from field notes of actual surveys made by me or under my supervision, and that the same is true and correct to the best of my belief. Date of Survey Signature and Seal of Professional Surveyer: Certificate Number





NEW MEXICO ENERGY, MINERALS
& NATURAL RESOURCES DEPARTMENT

OIL CONSERVATION DIVISION
2040 South Pacheco Street
Santa Fe, New Mexico 87505
(505) 827-7131

July 1, 1998

John H. Hendrix Corporation
P.O. Box 3040
Midland, Texas 79702-3040

Attention: Ronnie H. Westbrook

Re: *Administrative application for an unorthodox Blinebry gas well location for the Elliott "B-15" Well No. 7 (API No. 30-025-10277) located 2130' FNL & 1980' FEL (Unit G) of Section 15, Township 22 South, Range 37 East, NMPM, Lea County, New Mexico.*

Dear Mr. Westbrook:

Please provide me with copies of all notices that were sent in conjunction with this application.

Should you have any questions concerning this matter, please contact me in Santa Fe at (505) 827-8185.


Sincerely,

A handwritten signature in black ink, appearing to read "Michael E. Stogner", written over a horizontal line.

Michael E. Stogner
Chief Hearing Officer/Engineer

cc: New Mexico Oil Conservation Division - Hobbs
U. S. Bureau of Land Management - Carlsbad

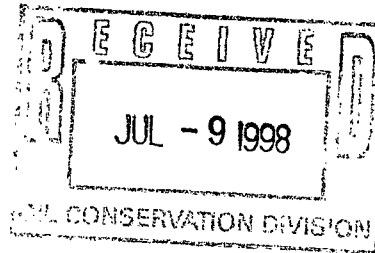
JOHN H. HENDRIX CORPORATION



MAILING ADDRESS
P.O. BOX 3040
MIDLAND, TX 79702-3040

(915) 684-6631
FAX (915) 684-7317
110 N. MARIENFELD, SUITE 400
MIDLAND, TEXAS 79701-4412

July 7, 1998



Mr. Michael E. Stogner
New Mexico Energy, Minerals
& Natural Resources Department
Oil Conservation Division
2040 South Pacheco Street
Santa Fe, NM 87505

RE: Administrative Application for an unorthodox Blinebry Gas Well
Elliott B-15 No. 7 (API No. 30-025-10277) Located in Unit G,
Section 15, T22s, R37E, Lea County, New Mexico

Dear Mr. Stogner:

As per your request from the attached letter, please find the following:

- 1) Copy of letter to Offset Operators
- 2) List of Offset Operators
- 3) Copies of return receipts from notified Offset Operators.

If you need additional information, please give me a call. Thank you for assistance in this matter.

Yours very truly,

A handwritten signature in cursive script that reads "Ronnie H. Westbrook". The signature is fluid and matches the typed name below it.

Ronnie H. Westbrook
Vice President

RHW/ah

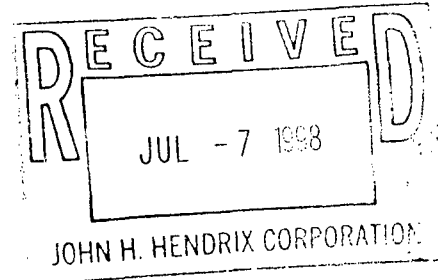
Attachment



NEW MEXICO ENERGY, MINERALS
& NATURAL RESOURCES DEPARTMENT

OIL CONSERVATION DIVISION
2040 South Pacheco Street
Santa Fe, New Mexico 87505
(505) 827-7131

July 1, 1998



John H. Hendrix Corporation
P.O. Box 3040
Midland, Texas 79702-3040

Attention: Ronnie H. Westbrook

Re: *Administrative application for an unorthodox Blinebry gas well location for the Elliott "B-15" Well No. 7 (API No. 30-025-10277) located 2130' FNL & 1980' FEL (Unit G) of Section 15, Township 22 South, Range 37 East, NMPM, Lea County, New Mexico.*

Dear Mr. Westbrook:

Please provide me with copies of all notices that were sent in conjunction with this application.

Should you have any questions concerning this matter, please contact me in Santa Fe at (505) 827-8185.

Sincerely,

Michael E. Stogner
Chief Hearing Officer/Engineer

cc: New Mexico Oil Conservation Division - Hobbs
U. S. Bureau of Land Management - Carlsbad

JOHN H. HENDRIX CORPORATION



MAILING ADDRESS
P.O. BOX 3040
MIDLAND, TX 79702-3040

(915) 684-6631
FAX (915) 684-7317
110 N. MARIENFELD, SUITE 400
MIDLAND, TEXAS 79701-4412

June 10, 1998

Administrative Application for
Simultaneous Dedication
Unorthodox Gas Well Location
Blinebry Gas Pool
Elliott B-15 No. 7
2130' FNL & 1980' FEL, Unit G,
Section 15, T22S, R37E
Lea County, New Mexico

Offset Operators

Gentlemen:

Attached is a copy of John H. Hendrix Corporation's administrative application for NMOCD approval of an unorthodox gas well location and simultaneous dedication in the Blinebry (Pro Gas) Pool.

John H. Hendrix Corporation has re-completed the Elliott B-15 No. 7 in the Blinebry (Pro Gas) Pool. It is our desire to also dedicate the existing 160-acre Blinebry gas proration unit to the subject well and the Elliott B-15 No. 4 which is currently dedicated to the unit. As a result, the location of the Elliott B-15 No. 7 becomes unorthodox at the location of 2130' FNL and 1980' FEL of Section 15, T22S, R37E, Lea County, New Mexico.

If you have any questions, please contact me at (915) 684-6631.

Yours very truly,


A handwritten signature in dark ink, appearing to read "Ronnie H. Westbrook". The signature is fluid and cursive, with the first name being the most prominent.

Ronnie H. Westbrook
Vice President

RHW/ah

Attachment

JOHN H. HENDRIX CORPORATION



MAILING ADDRESS
P.O. BOX 3040
MIDLAND, TX 79702-3040

(915) 684-6631
FAX (915) 684-7317
110 N. MARIENFELD, SUITE 400
MIDLAND, TEXAS 79701-4412

JOHN H. HENDRIX CORPORATION ELLIOTT B-15 LEASE WELL NO. 7

Unorthodox Location and
Simultaneous Dedication Application
Blinbry (Pro Gas) Pool
2130' FNL & 1980' FEL
Section 15, T22S - R37E
Lea County, New Mexico

OFFSET OPERATORS

Apache Corporation
2000 Post Oak, Suite 100
Houston, TX 70056-4400

Collins & Ware, Inc.
508 West Wall Ave., Suite 1200
Midland, TX 79701-5676

Chevron U.S.A.
P. O. Box 1150
Midland, TX 79702

Texaco Exploration & Production, Inc.
P. O. Box 3109
Midland, TX 79702

Is your RETURN ADDRESS completed on the reverse side?

SENDER:

- Complete items 1 and/or 2 for additional services.
- Complete items 3, 4a, and 4b.
- Print your name and address on the reverse of this form so that we can return this card to you.
- Attach this form to the front of the mailpiece, or on the back if space does not permit.
- Write "Return Receipt Requested" on the mailpiece below the article number.
- The Return Receipt will show to whom the article was delivered and the date delivered.

I also wish to receive the following services (for an extra fee):

1. ☐ Addressee's Address
2. ☐ Restricted Delivery

Consult postmaster for fee.

3. Article Addressed to:

Apache Corp.
2000 Post Oak, Ste 100
Houston, TX 77056-4400

4a. Article Number

8 137390274

4b. Service Type

- ☐ Registered ☒ Certified
☐ Express Mail ☐ Insured
☐ Return Receipt for Merchandise ☐ COD

7. Date of Delivery

10-12-98

5. Received By: (Print Name)

8. Addressee's Address (Only if requested and fee is paid)

6. Signature: (Addressee or Agent)

X *Jerry Rodriguez*

PS Form 3811, December 1994

102595-97-B-0179

Domestic Return Receipt

Thank you for using Return Receipt Service.

Is your RETURN ADDRESS completed on the reverse side?

SENDER:

- Complete items 1 and/or 2 for additional services.
- Complete items 3, 4a, and 4b.
- Print your name and address on the reverse of this form so that we can return this card to you.
- Attach this form to the front of the mailpiece, or on the back if space does not permit.
- Write "Return Receipt Requested" on the mailpiece below the article number.
- The Return Receipt will show to whom the article was delivered and the date delivered.

I also wish to receive the following services (for an extra fee):

1. ☐ Addressee's Address
2. ☐ Restricted Delivery

Consult postmaster for fee.

3. Article Addressed to:

Texas Expl. & Prod
P.O. Box 3109
Midland TX 79702

4a. Article Number

8 100 671300

4b. Service Type

- ☐ Registered ☒ Certified
☐ Express Mail ☐ Insured
☐ Return Receipt for Merchandise ☐ COD

7. Date of Delivery JUN 11 1998

5. Received By: (Print Name)

8. Addressee's Address (Only if requested and fee is paid)

6. Signature: (Addressee or Agent)

X *Michaelson*

PS Form 3811, December 1994

102595-97-B-0179

Domestic Return Receipt

Thank you for using Return Receipt Service.

Is your RETURN ADDRESS completed on the reverse side?

SENDER:

- Complete items 1 and/or 2 for additional services.
- Complete items 3, 4a, and 4b.
- Print your name and address on the reverse of this form so that we can return this card to you.
- Attach this form to the front of the mailpiece, or on the back if space does not permit.
- Write "Return Receipt Requested" on the mailpiece below the article number.
- The Return Receipt will show to whom the article was delivered and the date delivered.

Ron
I also wish to receive the following services (for an extra fee):

1. ☐ Addressee's Address
2. ☐ Restricted Delivery

Consult postmaster for fee.

3. Article Addressed to:

*Chevron USA
P.O. Box 1150
Midland TX 79702*

4a. Article Number

3 100 671 370

4b. Service Type

- ☐ Registered ☒ Certified
☐ Express Mail ☐ Insured
☐ Return Receipt for Merchandise ☐ COD

7. Date of Delivery

JUN 11 1994

5. Received By: (Print Name)

6. Signature: (Addressee or Agent)

X

8. Addressee's Address (Only if requested and fee is paid)

PS Form 3811, December 1994

102595-97-B-0179

Domestic Return Receipt

Thank you for using Return Receipt Service.

Is your RETURN ADDRESS completed on the reverse side?

SENDER:

- Complete items 1 and/or 2 for additional services.
- Complete items 3, 4a, and 4b.
- Print your name and address on the reverse of this form so that we can return this card to you.
- Attach this form to the front of the mailpiece, or on the back if space does not permit.
- Write "Return Receipt Requested" on the mailpiece below the article number.
- The Return Receipt will show to whom the article was delivered and the date delivered.

Ron
I also wish to receive the following services (for an extra fee):

1. ☐ Addressee's Address
2. ☐ Restricted Delivery

Consult postmaster for fee.

3. Article Addressed to:

*Collins & Ware, Inc.
508 W. Wall, Ste 1200
Midland TX 79701-5676*

4a. Article Number

3 100 671 369

4b. Service Type

- ☐ Registered ☒ Certified
☐ Express Mail ☐ Insured
☐ Return Receipt for Merchandise ☐ COD

7. Date of Delivery

6-11-98

5. Received By: (Print Name)

6. Signature: (Addressee or Agent)

X

8. Addressee's Address (Only if requested and fee is paid)

PS Form 3811, December 1994

102595-97-B-0179

Domestic Return Receipt

Thank you for using Return Receipt Service.

June 2, 1955

Rowan Oil Company
1915 Fair Building
Fort Worth, Texas

Attention: Mr. Leroy Gideon

Administrative Order NSP-28

Gentlemen:

Reference is made to your application for approval of a 80-acre non-standard gas proration unit in the Blinebry Gas Pool consisting of the following acreage:

Township 22 South, Range 37 East, NMPM
N/2 NE/4 of Section 15

It is understood that this unit is to be ascribed to your Elliott "B-15" Well No. 4, located 510 feet from the North line and 660 feet from the East line of Section 15, Township 22 South, Range 37 East, NMPM, Lea County, New Mexico.

By authority granted me under provisions of Rule 5, Section (b)-6 of the Special Rules and Regulations for the Blinebry Gas Pool, as set forth in Order R-610, you are hereby authorized to operate the above described acreage as a non-standard gas proration unit, with allowable to be assigned thereto in accordance with pool rules, based upon the unit size of 80 acres.

Very truly yours,

W. B. Macey
Secretary-Director

WBM:jh

cc: Oil Conservation Commission, Hobbs

N. M. Oil and Gas Engineering Comm., Hobbs

OIL CONSERVATION COMMISSION

P. O. BOX 871

SANTA FE, NEW MEXICO

May 27, 1957

Rowan Oil Company
P. O. Drawer 12247
Fort Worth 16, Texas

Re: Cancellation of NSP-28

Attention: Mr. T. F. Graham

Gentlemen:

Reference is made to your affidavit of communization executed May 8, 1957, for your Elliot "B-15" Well No. 4, 160-acre standard unit, located in the NE/4 of Section 15, Township 22 South, Range 37 East, Lea County, New Mexico, Blinebry Gas Pool.

Effective this date Administrative Order NSP-28 for 80 acres is hereby cancelled due to the fact that you now have a standard unit in the Blinebry Gas Pool.

Very truly yours,

A. L. PORTER, Jr.
Secretary-Director

WWM:omg

cc: Oil Conservation Commission, Hobbs, N. Mex.
New Mexico Oil & Gas Engineering Committee, Hobbs, N. Mex.