

# **Attachment E**

**Initial & Final C-141**

**Final C-144**

District I  
1625 N. French Dr., Hobbs, NM 88240  
District II  
1301 W. Grand Avenue, Artesia, NM 88210  
District III  
1000 Rio Brazos Road, Aztec, NM 87410  
District IV  
1220 S. St. Francis Dr., Santa Fe, NM 87505

**RECEIVED** State of New Mexico  
Energy Minerals and Natural Resources  
FEB 02 2009  
Oil Conservation Division  
HOBBSOCD 1220 South St. Francis Dr.  
Santa Fe, NM 87505

Form C-141  
Revised October 10, 2003

Submit 2 Copies to appropriate  
District Office in accordance  
with Rule 116 on back  
side of form

### Release Notification and Corrective Action

#### OPERATOR

☒ Initial Report ☒ Final Report

Name of Company – Forest Oil	Contact – Rick Rickman
Address – 3504 NW County Rd Hobbs, NM 88240	Telephone No. – 575-392-9797
Facility Name – Caprock Maljamar Unit #94	Facility Type – Workover Pit

Surface Owner - State	Mineral Owner - State	Lease No. API # 30-025-01454-# 20
-----------------------	-----------------------	-----------------------------------

#### LOCATION OF RELEASE

QA = 30 025-01531

Unit Letter K	Section 28	Township 17S	Range 33E	Feet from the	North/South Line	Feet from the	East/West Line	County Lea County
------------------	---------------	-----------------	--------------	---------------	------------------	---------------	----------------	----------------------

Latitude 32° 48.225' N Longitude 103° 40.218' W

#### NATURE OF RELEASE

Type of Release – Drilling Fluids	Volume of Release - Unknown	Volume Recovered – Unknown
Source of Release – Workover Pit	Date and Hour of Occurrence - ?	Date and Hour of Discovery – 12-24-08
Was Immediate Notice Given? <input type="checkbox"/> Yes <input type="checkbox"/> No <input checked="" type="checkbox"/> Not Required	If YES, To Whom?	
By Whom?	Date and Hour	
Was a Watercourse Reached? <input type="checkbox"/> Yes <input checked="" type="checkbox"/> No	If YES, Volume Impacting the Watercourse.	

If a Watercourse was Impacted, Describe Fully.\*

Describe Cause of Problem and Remedial Action Taken.\* After drilling contents and liner were hauled to Disposal. Bottoms and walls were tested and were above the RAL's for the site.

Describe Area Affected and Cleanup Action Taken.\* The site was delineated vertically and horizontally to the RAL's of the pit closure plan. All impacted soil above the RAL's were hauled to the Disposal and clean native soil was backfilled into the excavation. A plat map, field analytical, lab confirmations and disposal manifests are attached.

I hereby certify that the information given above is true and complete to the best of my knowledge and understand that pursuant to NMOCD rules and regulations all operators are required to report and/or file certain release notifications and perform corrective actions for releases which may endanger public health or the environment. The acceptance of a C-141 report by the NMOCD marked as "Final Report" does not relieve the operator of liability should their operations have failed to adequately investigate and remediate contamination that pose a threat to ground water, surface water, human health or the environment. In addition, NMOCD acceptance of a C-141 report does not relieve the operator of responsibility for compliance with any other federal, state, or local laws and/or regulations.

Signature: <i>Rick</i>	<b>OIL CONSERVATION DIVISION</b>	
Printed Name: Rick Rickman	Approved by District Supervisor: <i>Johnson</i> <b>ENVIRONMENTAL ENGINEER</b>	
Title: HSE Specialist	Approval Date: <u>2.9.09</u>	Expiration Date: <u>      </u>
E-mail Address: rdrickman@forestoil.com	Conditions of Approval:	Attached <input type="checkbox"/> <b>IRP# 09-2.2078</b>
Date: <u>1-28-09</u> Phone: 575-392-9797		

\* Attach Additional Sheets If Necessary

FGR L0905749275

**RECEIVED**

State of New Mexico

Form C-144

July 21, 2008

District I  
1625 N. French Dr., Hobbs, NM 88240District II  
1301 W. Grand Avenue, Artesia, NM 88210District III  
1000 Rio Brazos Road, Aztec, NM 87410District IV  
1220 S. St. Francis Dr., Santa Fe, NM 87505

FEB 02 2009

Energy Minerals and Natural Resources

Department

**HOBBSOCD** Oil Conservation Division  
1220 South St. Francis Dr.  
Santa Fe, NM 87505

For temporary pits, closed-loop systems, and below-grade tanks, submit to the appropriate NMOCD District Office.

For permanent pits and exceptions submit to the Santa Fe Environmental Bureau office and provide a copy to the appropriate NMOCD District Office.

**Pit, Closed-Loop System, Below-Grade Tank, or  
Proposed Alternative Method Permit or Closure Plan Application**

- Type of action: ☐ Permit of a pit, closed-loop system, below-grade tank, or proposed alternative method  
☒ Closure of a pit, closed-loop system, below-grade tank, or proposed alternative method  
☐ Modification to an existing permit  
☐ Closure plan only submitted for an existing permitted or non-permitted pit, closed-loop system, below-grade tank, or proposed alternative method

**Instructions: Please submit one application (Form C-144) per individual pit, closed-loop system, below-grade tank or alternative request**

Please be advised that approval of this request does not relieve the operator of liability should operations result in pollution of surface water, ground water or the environment. Nor does approval relieve the operator of its responsibility to comply with any other applicable governmental authority's rules, regulations or ordinances.

1. Operator: Forest Oil OGRID #: 8041  
Address: 3504 NW County Rd Hobbs, NM 88240  
Facility or well name: Caprock Maljamar Unit #94  
API Number: 30-025-01531 OCD Permit Number: P1-00807  
U/L or Qtr/Qtr K Section 28 Township 17S Range 33E County: Lea  
Center of Proposed Design: Latitude 32° 48.225' N Longitude 103° 40.218' W NAD: ☐ 1927 ☒ 1983  
Surface Owner: ☐ Federal ☒ State ☐ Private ☐ Tribal Trust or Indian Allotment

2. ☒ **Pit:** Subsection F or G of 19.15.17.11 NMAC  
Temporary: ☐ Drilling ☒ Workover  
☐ Permanent ☐ Emergency ☐ Cavitation ☐ P&A  
☒ Lined ☐ Unlined Liner type: Thickness 12 mil ☒ LLDPE ☐ HDPE ☐ PVC ☐ Other \_\_\_\_\_  
☐ String-Reinforced  
Liner Seams: ☒ Welded ☐ Factory ☐ Other \_\_\_\_\_ Volume: 50 bbl Dimensions: L 15' x W 15' x D 5'

3. ☐ **Closed-loop System:** Subsection H of 19.15.17.11 NMAC  
Type of Operation: ☐ P&A ☐ Drilling a new well ☐ Workover or Drilling (Applies to activities which require prior approval of a permit or notice of intent)  
☐ Drying Pad ☐ Above Ground Steel Tanks ☐ Haul-off Bins ☐ Other \_\_\_\_\_  
☐ Lined ☐ Unlined Liner type: Thickness \_\_\_\_\_ mil ☐ LLDPE ☐ HDPE ☐ PVC ☐ Other \_\_\_\_\_  
Liner Seams: ☐ Welded ☐ Factory ☐ Other \_\_\_\_\_

4. ☐ **Below-grade tank:** Subsection I of 19.15.17.11 NMAC  
Volume: \_\_\_\_\_ bbl Type of fluid: \_\_\_\_\_  
Tank Construction material: \_\_\_\_\_  
☐ Secondary containment with leak detection ☐ Visible sidewalls, liner, 6-inch lift and automatic overflow shut-off  
☐ Visible sidewalls and liner ☐ Visible sidewalls only ☐ Other \_\_\_\_\_  
Liner type: Thickness \_\_\_\_\_ mil ☐ HDPE ☐ PVC ☐ Other \_\_\_\_\_

5. ☐ **Alternative Method:**  
Submittal of an exception request is required. Exceptions must be submitted to the Santa Fe Environmental Bureau office for consideration of approval.

6.

**Fencing:** Subsection D of 19.15.17.11 NMAC (*Applies to permanent pits, temporary pits, and below-grade tanks*)

- ☐ Chain link, six feet in height, two strands of barbed wire at top (*Required if located within 1000 feet of a permanent residence, school, hospital, institution or church*)
- ☐ Four foot height, four strands of barbed wire evenly spaced between one and four feet
- ☐ Alternate. Please specify \_\_\_\_\_

7.

**Netting:** Subsection E of 19.15.17.11 NMAC (*Applies to permanent pits and permanent open top tanks*)

- ☐ Screen ☐ Netting ☐ Other \_\_\_\_\_
- ☐ Monthly inspections (If netting or screening is not physically feasible)

8.

**Signs:** Subsection C of 19.15.17.11 NMAC

- ☐ 12"x 24", 2" lettering, providing Operator's name, site location, and emergency telephone numbers
- ☐ Signed in compliance with 19.15.3.103 NMAC

9.

**Administrative Approvals and Exceptions:**

Justifications and/or demonstrations of equivalency are required. Please refer to 19.15.17 NMAC for guidance.

**Please check a box if one or more of the following is requested, if not leave blank:**

- ☐ Administrative approval(s): Requests must be submitted to the appropriate division district or the Santa Fe Environmental Bureau office for consideration of approval.
- ☐ Exception(s): Requests must be submitted to the Santa Fe Environmental Bureau office for consideration of approval.

10.

**Siting Criteria (regarding permitting):** 19.15.17.10 NMAC

**Instructions:** The applicant must demonstrate compliance for each siting criteria below in the application. Recommendations of acceptable source material are provided below. Requests regarding changes to certain siting criteria may require administrative approval from the appropriate district office or may be considered an exception which must be submitted to the Santa Fe Environmental Bureau office for consideration of approval. Applicant must attach justification for request. Please refer to 19.15.17.10 NMAC for guidance. Siting criteria does not apply to drying pads or above-grade tanks associated with a closed-loop system.

- |  |   |
|--|---|
| Ground water is less than 50 feet below the bottom of the temporary pit, permanent pit, or below-grade tank.<br>- NM Office of the State Engineer - iWATERS database search; USGS; Data obtained from nearby wells   | <input type="checkbox"/> Yes <input type="checkbox"/> No                                |
| Within 300 feet of a continuously flowing watercourse, or 200 feet of any other significant watercourse or lakebed, sinkhole, or playa lake (measured from the ordinary high-water mark).<br>- Topographic map; Visual inspection (certification) of the proposed site   | <input type="checkbox"/> Yes <input type="checkbox"/> No                                |
| Within 300 feet from a permanent residence, school, hospital, institution, or church in existence at the time of initial application.<br>(Applies to temporary, emergency, or cavitation pits and below-grade tanks)<br>- Visual inspection (certification) of the proposed site; Aerial photo; Satellite image  | <input type="checkbox"/> Yes <input type="checkbox"/> No<br><input type="checkbox"/> NA |
| Within 1000 feet from a permanent residence, school, hospital, institution, or church in existence at the time of initial application.<br>(Applies to permanent pits)<br>- Visual inspection (certification) of the proposed site; Aerial photo; Satellite image   | <input type="checkbox"/> Yes <input type="checkbox"/> No<br><input type="checkbox"/> NA |
| Within 500 horizontal feet of a private, domestic fresh water well or spring that less than five households use for domestic or stock watering purposes, or within 1000 horizontal feet of any other fresh water well or spring, in existence at the time of initial application.<br>- NM Office of the State Engineer - iWATERS database search; Visual inspection (certification) of the proposed site | <input type="checkbox"/> Yes <input type="checkbox"/> No                                |
| Within incorporated municipal boundaries or within a defined municipal fresh water well field covered under a municipal ordinance adopted pursuant to NMSA 1978, Section 3-27-3, as amended.<br>- Written confirmation or verification from the municipality; Written approval obtained from the municipality  | <input type="checkbox"/> Yes <input type="checkbox"/> No                                |
| Within 500 feet of a wetland.<br>- US Fish and Wildlife Wetland Identification map; Topographic map; Visual inspection (certification) of the proposed site  | <input type="checkbox"/> Yes <input type="checkbox"/> No                                |
| Within the area overlying a subsurface mine.<br>- Written confirmation or verification or map from the NM EMNRD-Mining and Mineral Division  | <input type="checkbox"/> Yes <input type="checkbox"/> No                                |
| Within an unstable area.<br>- Engineering measures incorporated into the design; NM Bureau of Geology & Mineral Resources; USGS; NM Geological Society; Topographic map  | <input type="checkbox"/> Yes <input type="checkbox"/> No                                |
| Within a 100-year floodplain.<br>- FEMA map  | <input type="checkbox"/> Yes <input type="checkbox"/> No                                |

11.

**Temporary Pits, Emergency Pits, and Below-grade Tanks Permit Application Attachment Checklist:** Subsection B of 19.15.17.9 NMAC**Instructions:** Each of the following items must be attached to the application. Please indicate, by a check mark in the box, that the documents are attached.

- ☐ Hydrogeologic Report (Below-grade Tanks) - based upon the requirements of Paragraph (4) of Subsection B of 19.15.17.9 NMAC
- ☐ Hydrogeologic Data (Temporary and Emergency Pits) - based upon the requirements of Paragraph (2) of Subsection B of 19.15.17.9 NMAC
- ☐ Siting Criteria Compliance Demonstrations - based upon the appropriate requirements of 19.15.17.10 NMAC
- ☐ Design Plan - based upon the appropriate requirements of 19.15.17.11 NMAC
- ☐ Operating and Maintenance Plan - based upon the appropriate requirements of 19.15.17.12 NMAC
- ☐ Closure Plan (Please complete Boxes 14 through 18, if applicable) - based upon the appropriate requirements of Subsection C of 19.15.17.9 NMAC and 19.15.17.13 NMAC
- ☐ Previously Approved Design (attach copy of design) API Number: \_\_\_\_\_ or Permit Number: \_\_\_\_\_

12.

**Closed-loop Systems Permit Application Attachment Checklist:** Subsection B of 19.15.17.9 NMAC**Instructions:** Each of the following items must be attached to the application. Please indicate, by a check mark in the box, that the documents are attached.

- ☐ Geologic and Hydrogeologic Data (only for on-site closure) - based upon the requirements of Paragraph (3) of Subsection B of 19.15.17.9
- ☐ Siting Criteria Compliance Demonstrations (only for on-site closure) - based upon the appropriate requirements of 19.15.17.10 NMAC
- ☐ Design Plan - based upon the appropriate requirements of 19.15.17.11 NMAC
- ☐ Operating and Maintenance Plan - based upon the appropriate requirements of 19.15.17.12 NMAC
- ☐ Closure Plan (Please complete Boxes 14 through 18, if applicable) - based upon the appropriate requirements of Subsection C of 19.15.17.9 NMAC and 19.15.17.13 NMAC
- ☐ Previously Approved Design (attach copy of design) API Number: \_\_\_\_\_
- ☐ Previously Approved Operating and Maintenance Plan API Number: \_\_\_\_\_ (Applies only to closed-loop system that use above ground steel tanks or haul-off bins and propose to implement waste removal for closure)

13.

**Permanent Pits Permit Application Checklist:** Subsection B of 19.15.17.9 NMAC**Instructions:** Each of the following items must be attached to the application. Please indicate, by a check mark in the box, that the documents are attached.

- ☐ Hydrogeologic Report - based upon the requirements of Paragraph (1) of Subsection B of 19.15.17.9 NMAC
- ☐ Siting Criteria Compliance Demonstrations - based upon the appropriate requirements of 19.15.17.10 NMAC
- ☐ Climatological Factors Assessment
- ☐ Certified Engineering Design Plans - based upon the appropriate requirements of 19.15.17.11 NMAC
- ☐ Dike Protection and Structural Integrity Design - based upon the appropriate requirements of 19.15.17.11 NMAC
- ☐ Leak Detection Design - based upon the appropriate requirements of 19.15.17.11 NMAC
- ☐ Liner Specifications and Compatibility Assessment - based upon the appropriate requirements of 19.15.17.11 NMAC
- ☐ Quality Control/Quality Assurance Construction and Installation Plan
- ☐ Operating and Maintenance Plan - based upon the appropriate requirements of 19.15.17.12 NMAC
- ☐ Freeboard and Overtopping Prevention Plan - based upon the appropriate requirements of 19.15.17.11 NMAC
- ☐ Nuisance or Hazardous Odors, including H<sub>2</sub>S, Prevention Plan
- ☐ Emergency Response Plan
- ☐ Oil Field Waste Stream Characterization
- ☐ Monitoring and Inspection Plan
- ☐ Erosion Control Plan
- ☐ Closure Plan - based upon the appropriate requirements of Subsection C of 19.15.17.9 NMAC and 19.15.17.13 NMAC

14.

**Proposed Closure:** 19.15.17.13 NMAC**Instructions:** Please complete the applicable boxes, Boxes 14 through 18, in regards to the proposed closure plan.Type: ☐ Drilling ☐ Workover ☐ Emergency ☐ Cavitation ☐ P&A ☐ Permanent Pit ☐ Below-grade Tank ☐ Closed-loop System  
☐ AlternativeProposed Closure Method: ☐ Waste Excavation and Removal  
☐ Waste Removal (Closed-loop systems only)  
☐ On-site Closure Method (Only for temporary pits and closed-loop systems)  
☐ In-place Burial ☐ On-site Trench Burial  
☐ Alternative Closure Method (Exceptions must be submitted to the Santa Fe Environmental Bureau for consideration)

15.

**Waste Excavation and Removal Closure Plan Checklist:** (19.15.17.13 NMAC) **Instructions:** Each of the following items must be attached to the closure plan. Please indicate, by a check mark in the box, that the documents are attached.

- ☐ Protocols and Procedures - based upon the appropriate requirements of 19.15.17.13 NMAC
- ☐ Confirmation Sampling Plan (if applicable) - based upon the appropriate requirements of Subsection F of 19.15.17.13 NMAC
- ☐ Disposal Facility Name and Permit Number (for liquids, drilling fluids and drill cuttings)
- ☐ Soil Backfill and Cover Design Specifications - based upon the appropriate requirements of Subsection H of 19.15.17.13 NMAC
- ☐ Re-vegetation Plan - based upon the appropriate requirements of Subsection I of 19.15.17.13 NMAC
- ☐ Site Reclamation Plan - based upon the appropriate requirements of Subsection G of 19.15.17.13 NMAC

16.

**Waste Removal Closure For Closed-loop Systems That Utilize Above Ground Steel Tanks or Haul-off Bins Only:** (19.15.17.13.D NMAC)**Instructions:** Please identify the facility or facilities for the disposal of liquids, drilling fluids and drill cuttings. Use attachment if more than two facilities are required.

Disposal Facility Name: \_\_\_\_\_ Disposal Facility Permit Number: \_\_\_\_\_

Disposal Facility Name: \_\_\_\_\_ Disposal Facility Permit Number: \_\_\_\_\_

Will any of the proposed closed-loop system operations and associated activities occur on or in areas that *will not* be used for future service and operations?☐ Yes (If yes, please provide the information below) ☐ No*Required for impacted areas which will not be used for future service and operations:*☐ Soil Backfill and Cover Design Specifications - based upon the appropriate requirements of Subsection H of 19.15.17.13 NMAC☐ Re-vegetation Plan - based upon the appropriate requirements of Subsection I of 19.15.17.13 NMAC☐ Site Reclamation Plan - based upon the appropriate requirements of Subsection G of 19.15.17.13 NMAC

17.

**Siting Criteria (regarding on-site closure methods only):** 19.15.17.10 NMAC**Instructions:** Each siting criteria requires a demonstration of compliance in the closure plan. Recommendations of acceptable source material are provided below. Requests regarding changes to certain siting criteria may require administrative approval from the appropriate district office or may be considered an exception which must be submitted to the Santa Fe Environmental Bureau office for consideration of approval. Justifications and/or demonstrations of equivalency are required. Please refer to 19.15.17.10 NMAC for guidance.

Ground water is less than 50 feet below the bottom of the buried waste.

- NM Office of the State Engineer - iWATERS database search; USGS; Data obtained from nearby wells

☐ Yes ☐ No  
☐ NA

Ground water is between 50 and 100 feet below the bottom of the buried waste

- NM Office of the State Engineer - iWATERS database search; USGS; Data obtained from nearby wells

☐ Yes ☐ No  
☐ NA

Ground water is more than 100 feet below the bottom of the buried waste.

- NM Office of the State Engineer - iWATERS database search; USGS; Data obtained from nearby wells

☐ Yes ☐ No  
☐ NA

Within 300 feet of a continuously flowing watercourse, or 200 feet of any other significant watercourse or lakebed, sinkhole, or playa lake (measured from the ordinary high-water mark).

- Topographic map; Visual inspection (certification) of the proposed site

☐ Yes ☐ No

Within 300 feet from a permanent residence, school, hospital, institution, or church in existence at the time of initial application.

- Visual inspection (certification) of the proposed site; Aerial photo; Satellite image

☐ Yes ☐ No

Within 500 horizontal feet of a private, domestic fresh water well or spring that less than five households use for domestic or stock watering purposes, or within 1000 horizontal feet of any other fresh water well or spring, in existence at the time of initial application.

- NM Office of the State Engineer - iWATERS database; Visual inspection (certification) of the proposed site

☐ Yes ☐ No

Within incorporated municipal boundaries or within a defined municipal fresh water well field covered under a municipal ordinance adopted pursuant to NMSA 1978, Section 3-27-3, as amended.

- Written confirmation or verification from the municipality; Written approval obtained from the municipality

☐ Yes ☐ No

Within 500 feet of a wetland.

- US Fish and Wildlife Wetland Identification map; Topographic map; Visual inspection (certification) of the proposed site

☐ Yes ☐ No

Within the area overlying a subsurface mine.

- Written confirmation or verification or map from the NM EMNRD-Mining and Mineral Division

☐ Yes ☐ No

Within an unstable area.

- Engineering measures incorporated into the design; NM Bureau of Geology &amp; Mineral Resources; USGS; NM Geological Society; Topographic map

☐ Yes ☐ No

Within a 100-year floodplain.

- FEMA map

☐ Yes ☐ No

18.

**On-Site Closure Plan Checklist:** (19.15.17.13 NMAC) **Instructions:** Each of the following items must be attached to the closure plan. Please indicate, by a check mark in the box, that the documents are attached.☐ Siting Criteria Compliance Demonstrations - based upon the appropriate requirements of 19.15.17.10 NMAC☐ Proof of Surface Owner Notice - based upon the appropriate requirements of Subsection F of 19.15.17.13 NMAC☐ Construction/Design Plan of Burial Trench (if applicable) based upon the appropriate requirements of 19.15.17.11 NMAC☐ Construction/Design Plan of Temporary Pit (for in-place burial of a drying pad) - based upon the appropriate requirements of 19.15.17.11 NMAC☐ Protocols and Procedures - based upon the appropriate requirements of 19.15.17.13 NMAC☐ Confirmation Sampling Plan (if applicable) - based upon the appropriate requirements of Subsection F of 19.15.17.13 NMAC☐ Waste Material Sampling Plan - based upon the appropriate requirements of Subsection F of 19.15.17.13 NMAC☐ Disposal Facility Name and Permit Number (for liquids, drilling fluids and drill cuttings or in case on-site closure standards cannot be achieved)☐ Soil Cover Design - based upon the appropriate requirements of Subsection H of 19.15.17.13 NMAC☐ Re-vegetation Plan - based upon the appropriate requirements of Subsection I of 19.15.17.13 NMAC☐ Site Reclamation Plan - based upon the appropriate requirements of Subsection G of 19.15.17.13 NMAC

19.

**Operator Application Certification:**

I hereby certify that the information submitted with this application is true, accurate and complete to the best of my knowledge and belief.

Name (Print): \_\_\_\_\_ Title: \_\_\_\_\_

Signature: \_\_\_\_\_ Date: \_\_\_\_\_

e-mail address: \_\_\_\_\_ Telephone: \_\_\_\_\_

20.

**OCD Approval:** ☐ Permit Application (including closure plan) ☒ Closure Plan (only) ☐ OCD Conditions (see attachment)

OCD Representative Signature: [Signature] Approval Date: 2.9.09

Title: ENVIRONMENTAL ENGINEER OCD Permit Number: P1-00807

21.

**Closure Report (required within 60 days of closure completion):** Subsection K of 19.15.17.13 NMAC

**Instructions:** Operators are required to obtain an approved closure plan prior to implementing any closure activities and submitting the closure report. The closure report is required to be submitted to the division within 60 days of the completion of the closure activities. Please do not complete this section of the form until an approved closure plan has been obtained and the closure activities have been completed.

☒ Closure Completion Date: 1-16-09

22.

**Closure Method:**

☒ Waste Excavation and Removal ☐ On-Site Closure Method ☐ Alternative Closure Method ☐ Waste Removal (Closed-loop systems only)  
☐ If different from approved plan, please explain.

23.

**Closure Report Regarding Waste Removal Closure For Closed-loop Systems That Utilize Above Ground Steel Tanks or Haul-off Bins Only:**

**Instructions:** Please indentify the facility or facilities for where the liquids, drilling fluids and drill cuttings were disposed. Use attachment if more than two facilities were utilized.

Disposal Facility Name: \_\_\_\_\_ Disposal Facility Permit Number: \_\_\_\_\_

Disposal Facility Name: \_\_\_\_\_ Disposal Facility Permit Number: \_\_\_\_\_

Were the closed-loop system operations and associated activities performed on or in areas that *will not* be used for future service and operations?

☐ Yes (If yes, please demonstrate compliance to the items below) ☐ No

Required for impacted areas which will not be used for future service and operations:

- ☐ Site Reclamation (Photo Documentation)  
☐ Soil Backfilling and Cover Installation  
☐ Re-vegetation Application Rates and Seeding Technique

24.

**Closure Report Attachment Checklist:** Instructions: Each of the following items must be attached to the closure report. Please indicate, by a check mark in the box, that the documents are attached.

- ☒ Proof of Closure Notice (surface owner and division)  
☐ Proof of Deed Notice (required for on-site closure)  
☒ Plot Plan (for on-site closures and temporary pits)  
☒ Confirmation Sampling Analytical Results (if applicable)  
☐ Waste Material Sampling Analytical Results (required for on-site closure)  
☒ Disposal Facility Name and Permit Number  
☒ Soil Backfilling and Cover Installation  
☒ Re-vegetation Application Rates and Seeding Technique  
☒ Site Reclamation (Photo Documentation)

On-site Closure Location: Latitude \_\_\_\_\_ Longitude \_\_\_\_\_ NAD: ☐ 1927 ☐ 1983

25.

**Operator Closure Certification:**

I hereby certify that the information and attachments submitted with this closure report is true, accurate and complete to the best of my knowledge and belief. I also certify that the closure complies with all applicable closure requirements and conditions specified in the approved closure plan.

Name (Print): Rick Rickman Title: HSE Specialist

Signature: [Signature] Date: 1-28-09

e-mail address: rdrickman@forestoil.com Telephone: 575-392-9797

**Forest Oil Corporation**

3504 NW County RD  
Hobbs, NM 88240

**RECEIVED**

FEB 02 2009

HOBBSOCD

**Closure Report**

**Caprock Maljamar Unit #94**  
Lea County, NM

Prepared by

**Elke Environmental, Inc.**

P O Box 14167 Odessa, TX 79768  
Ph 432-366-0043 Fax 432-366-0884



# ***Elke Environmental, Inc.***

P.O. Box 14167 Odessa, TX 79768  
Phone (432) 366-0043 Fax (432) 366-0884

January 21, 2009

**RECEIVED**

FEB 02 2009

**HOBBSOCD**

NMOCD  
Attn: Larry Johnson  
1625 N French Dr  
Hobbs, NM 88240

Re: Closure Report for Forest Oil – Caprock Maljamar Unit #94

Mr. Johnson,

The enclosed closure report is for the waste excavation and removal of the workover pit. All excess fluids were removed and disposed at a division-approved facility. The drilling mud and liner were excavated and hauled to Lea Land, Inc. (Permit # WM-1-035). After all drilling mud and liner was removed, the pit bottoms and walls were sampled for TPH, total BTEX, Benzene, Chlorides and the DRO and GRO combined fractions. The sample points that exceeded the levels of the closure plan were delineated to the standards in the closure plan and the impacted material was excavated and hauled to the disposal. The levels in the closure plan were 0.2 mg/kg of Benzene, 50 mg/kg of total BTEX, 2,500 mg/kg of TPH, 500 mg/kg of combined fraction GRO/DRO, 1,000 mg/kg of Chlorides. A C-141 is attached.

After the impacted material was excavated and removed the site was backfilled with clean native soil and a minimum of 1' of topsoil was placed on the site to promote revegetation. The site was reseeded with BLM Seed Mixture #3. If there are any questions about this report please call the office.

Thanks,



Curtis Elam

## **Attachment A**

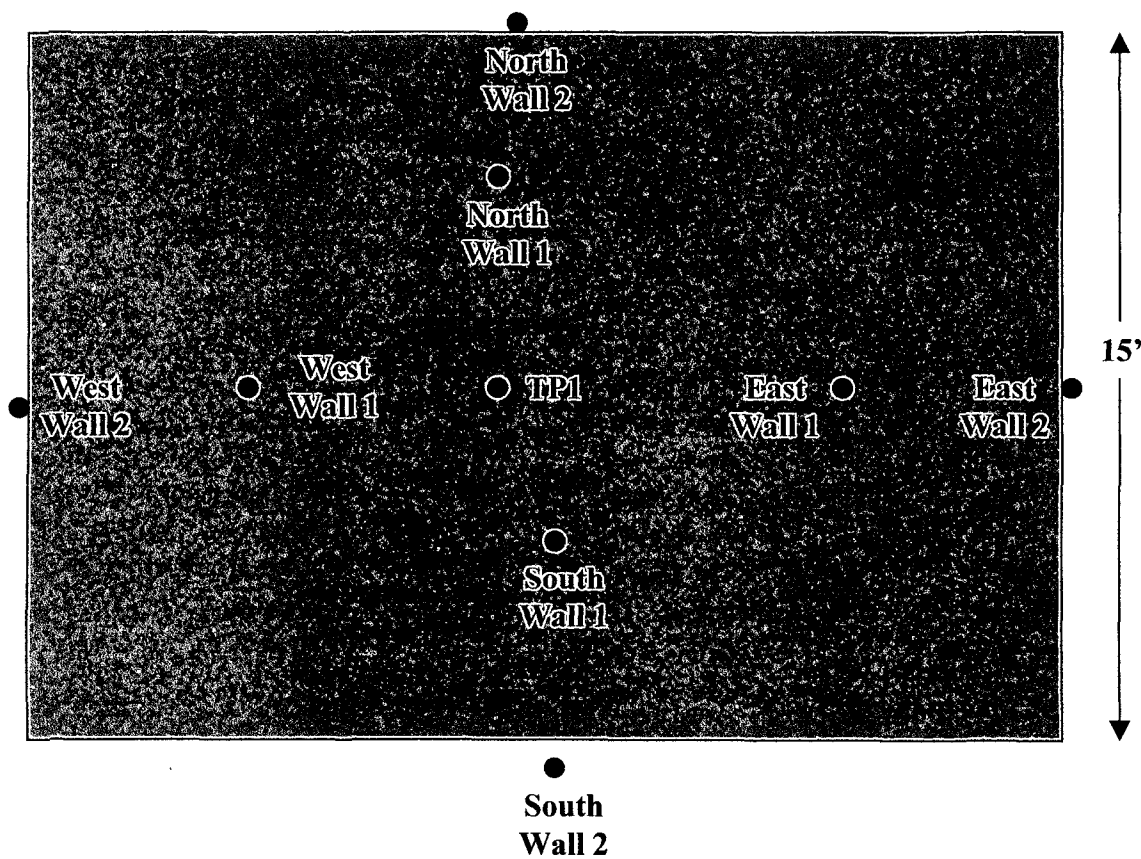
**Plat Map, Field Analytical and Pictures**

**Forest Oil Corporation**  
Caprock Maljamar Unit #94

Plat Map



← 30' →



# ***Elke Environmental, Inc.***

P.O. Box 14167 Odessa, TX 79768

## **Field Analytical Report Form**

**Client** Forest Oil **Analyst** Curtis Elam

**Site** Caprock Maljamar Unit #94

Sample ID	Date	Depth	TPH / PPM	CI / PPM	PID / PPM	GPS
TP1	12-22-08	4'	1,880	465		32° 48.234' N 103° 40.221' W
TP1	1-13-09	6'	35	260		32° 48.234' N 103° 40.221' W
North Wall 1	12-22-08		720	613		32° 48.236' N 103° 40.222' W
North Wall 2	1-13-09		62	462		32° 48.236' N 103° 40.222' W
East Wall 1	12-22-08		1,340	523		32° 48.234' N 103° 40.217' W
East Wall 2	1-13-09		43	432		32° 48.234' N 103° 40.217' W
South Wall 1	12-22-08		1,120	750		32° 48.229' N 103° 40.220' W
South Wall 2	1-13-09		41	643		32° 48.229' N 103° 40.220' W
West Wall 1	12-22-08		980	131		32° 48.231' N 103° 40.226' W
West Wall 2	1-13-09		37	271		32° 48.231' N 103° 40.226' W

**Analyst Notes** All samples are 5 point composites.


## Forest Oil – Caprock Maljamar Unit #94



Workover pit before closure.



After excavation of impacted soil and hauled to disposal.



After backfill of clean native soil and contouring to area.



After seeding site with BLM Seed Mixture #3.

# **Attachment B**

## **Lab Reports**

# **Analytical Report 322764**

**for**

**Elke Environmental, Inc.**

**Project Manager: Logan Anderson**

**Forrest**

**21-JAN-09**



**12600 West I-20 East Odessa, Texas 79765**

**Texas certification numbers:**

**Houston, TX T104704215-08B-TX - Odessa/Midland, TX T104704400-08-TX**

**Florida certification numbers:**

**Houston, TX E871002 - Miami, FL E86678 - Tampa, FL E86675  
Norcross(Atlanta), GA E87429**

**South Carolina certification numbers:**

**Norcross(Atlanta), GA 98015**

**North Carolina certification numbers:**

**Norcross(Atlanta), GA 483**

**Houston - Dallas - San Antonio - Tampa - Miami - Latin America  
Midland - Corpus Christi - Atlanta**



21-JAN-09

Project Manager: **Logan Anderson**  
**Elke Environmental, Inc.**  
4817 Andrews Hwy  
P.O. Box 14167 Odessa, tx 79768  
Odessa, TX 79762

Reference: XENCO Report No: **322764**  
**Forrest**  
Project Address: CMU 94

**Logan Anderson:**

We are reporting to you the results of the analyses performed on the samples received under the project name referenced above and identified with the XENCO Report Number 322764. All results being reported under this Report Number apply to the samples analyzed and properly identified with a Laboratory ID number. Subcontracted analyses are identified in this report with either the NELAC certification number of the subcontract lab in the analyst ID field, or the complete subcontracted report attached to this report.

Unless otherwise noted in a Case Narrative, all data reported in this Analytical Report are in compliance with NELAC standards. Estimation of data uncertainty for this report is found in the quality control section of this report unless otherwise noted. Should insufficient sample be provided to the laboratory to meet the method and NELAC Matrix Duplicate and Matrix Spike requirements, then the data will be analyzed, evaluated and reported using all other available quality control measures.

The validity and integrity of this report will remain intact as long as it is accompanied by this letter and reproduced in full, unless written approval is granted by XENCO Laboratories. This report will be filed for at least 5 years in our archives after which time it will be destroyed without further notice, unless otherwise arranged with you. The samples received, and described as recorded in Report No. 322764 will be filed for 60 days, and after that time they will be properly disposed without further notice, unless otherwise arranged with you. We reserve the right to return to you any unused samples, extracts or solutions related to them if we consider so necessary (e.g., samples identified as hazardous waste, sample sizes exceeding analytical standard practices, controlled substances under regulated protocols, etc).

We thank you for selecting XENCO Laboratories to serve your analytical needs. If you have any questions concerning this report, please feel free to contact us at any time.

Respectfully,

**Brent Barron, II**  
Odessa Laboratory Manager

*Recipient of the Prestigious Small Business Administration Award of Excellence in 1994.*

*Certified and approved by numerous States and Agencies.*

*A Small Business and Minority Status Company that delivers SERVICE and QUALITY*

*Houston - Dallas - San Antonio - Austin - Tampa - Miami - Atlanta - Corpus Christi - Latin America*



**Sample Cross Reference 322764****Elke Environmental, Inc., Odessa, TX**

Forrest

<b>Sample Id</b>	<b>Matrix</b>	<b>Date Collected</b>	<b>Sample Depth</b>	<b>Lab Sample Id</b>
TP 1 @ 8'	S	Jan-13-09 09:15	8 ft	322764-001
NW @ 1'	S	Jan-13-09 09:40	1 ft	322764-002
EW @ 1'	S	Jan-13-09 10:15	1 ft	322764-003
SW @ 1'	S	Jan-13-09 10:50	1 ft	322764-004
WW @ 1'	S	Jan-13-09 11:30	1 ft	322764-005



# Certificate of Analysis Summary 322764

Elke Environmental, Inc., Odessa, TX



Project Id:

Contact: Logan Anderson

Project Location: CMU 94

Project Name: Forrest

Date Received in Lab: Fri Jan-16-09 04:00 pm


Report Date: 21-JAN-09

Project Manager: Brent Barron, II

<i>Analysis Requested</i>	<i>Lab Id:</i>	322764-001	322764-002	322764-003	322764-004	322764-005	
	<i>Field Id:</i>	TP 1 @ 8'	NW @ 1'	EW @ 1'	SW @ 1'	WW @ 1'	
	<i>Depth:</i>	8 ft	1 ft	1 ft	1 ft	1 ft	
	<i>Matrix:</i>	SOIL	SOIL	SOIL	SOIL	SOIL	
	<i>Sampled:</i>	Jan-13-09 09:15	Jan-13-09 09:40	Jan-13-09 10:15	Jan-13-09 10:50	Jan-13-09 11:30	
<b>Anions by EPA 300</b>	<i>Extracted:</i>						
	<i>Analyzed:</i>	Jan-19-09 10:05	Jan-19-09 10:05	Jan-19-09 10:05	Jan-19-09 10:05	Jan-19-09 10:05	
	<i>Units/RL:</i>	mg/kg RL	mg/kg RL	mg/kg RL	mg/kg RL	mg/kg RL	
Chloride		994 10.8	892 10.8	856 10.7	878 10.8	823 10.7	
<b>BTEX by EPA 8021B</b>	<i>Extracted:</i>	Jan-19-09 07:00	Jan-19-09 07:00	Jan-19-09 07:00	Jan-19-09 07:00	Jan-19-09 07:00	
	<i>Analyzed:</i>	Jan-19-09 11:38	Jan-19-09 11:59	Jan-19-09 12:20	Jan-19-09 12:42	Jan-19-09 13:03	
	<i>Units/RL:</i>	mg/kg RL	mg/kg RL	mg/kg RL	mg/kg RL	mg/kg RL	
Benzene		ND 0.0011	ND 0.0011	ND 0.0011	ND 0.0011	ND 0.0011	
Toluene		ND 0.0022	ND 0.0022	ND 0.0021	ND 0.0022	ND 0.0021	
Ethylbenzene		ND 0.0011	ND 0.0011	ND 0.0011	ND 0.0011	ND 0.0011	
m,p-Xylenes		ND 0.0022	ND 0.0022	ND 0.0021	ND 0.0022	ND 0.0021	
o-Xylene		ND 0.0011	ND 0.0011	ND 0.0011	ND 0.0011	ND 0.0011	
Total Xylenes		ND 0.0022	ND 0.0022	ND 0.0021	ND 0.0022	ND 0.0021	
Total BTEX		ND 0.0011	ND 0.0011	ND 0.0011	ND 0.0011	ND 0.0011	
<b>Percent Moisture</b>	<i>Extracted:</i>						
	<i>Analyzed:</i>	Jan-17-09 17:00	Jan-17-09 17:00	Jan-17-09 17:00	Jan-17-09 17:00	Jan-17-09 17:00	
	<i>Units/RL:</i>	% RL	% RL	% RL	% RL	% RL	
Percent Moisture		7.35 1.00	7.01 1.00	6.95 1.00	7.22 1.00	6.85 1.00	
<b>TPH By SW8015 Mod</b>	<i>Extracted:</i>	Jan-19-09 10:50	Jan-19-09 10:50	Jan-19-09 10:50	Jan-19-09 10:50	Jan-19-09 10:50	
	<i>Analyzed:</i>	Jan-19-09 20:39	Jan-19-09 21:03	Jan-19-09 21:28	Jan-19-09 21:52	Jan-19-09 22:17	
	<i>Units/RL:</i>	mg/kg RL	mg/kg RL	mg/kg RL	mg/kg RL	mg/kg RL	
C6-C12 Gasoline Range Hydrocarbons		ND 16.2	ND 16.1	ND 16.1	ND 16.2	ND 16.1	
C12-C28 Diesel Range Hydrocarbons		ND 16.2	ND 16.1	ND 16.1	ND 16.2	ND 16.1	
C28-C35 Oil Range Hydrocarbons		ND 16.2	ND 16.1	ND 16.1	ND 16.2	ND 16.1	
Total TPH		ND 16.2	ND 16.1	ND 16.1	ND 16.2	ND 16.1	

This analytical report, and the entire data package it represents, has been made for your exclusive and confidential use. The interpretations and results expressed throughout this analytical report represent the best judgment of XENCO Laboratories. XENCO Laboratories assumes no responsibility and makes no warranty to the end use of the data hereby presented. Our liability is limited to the amount invoiced for this work order unless otherwise agreed to in writing.

Since 1990 Houston - Dallas - San Antonio - Austin - Tampa - Miami - Latin America - Atlanta - Corpus Christi

  
Brent Barron  
Odessa Laboratory Director



# Certificate of Analysis Summary 322764

Elke Environmental, Inc., Odessa, TX



Project Id:

Contact: Logan Anderson

Project Location: CMU 94

Project Name: Forrest

Date Received in Lab: Fri Jan-16-09 04:00 pm


Report Date: 21-JAN-09

Project Manager: Brent Barron, II

Analysis Requested	Lab Id:	322764-001	322764-002	322764-003	322764-004	322764-005	
	Field Id:	TP 1 @ 8'	NW @ 1'	EW @ 1'	SW @ 1'	WW @ 1'	
	Depth:	8 ft	1 ft	1 ft	1 ft	1 ft	
	Matrix:	SOIL	SOIL	SOIL	SOIL	SOIL	
	Sampled:	Jan-13-09 09:15	Jan-13-09 09:40	Jan-13-09 10:15	Jan-13-09 10:50	Jan-13-09 11:30	
TPH by EPA 418.1	Extracted:	Jan-20-09 13:25	Jan-20-09 13:25	Jan-20-09 13:25	Jan-20-09 13:25	Jan-20-09 13:25	
	Analyzed:	mg/kg RL	mg/kg RL	mg/kg RL	mg/kg RL	mg/kg RL	
	Units/RL:	mg/kg RL	mg/kg RL	mg/kg RL	mg/kg RL	mg/kg RL	
TPH, Total Petroleum Hydrocarbons		29.5 10.8	61.4 10.8	ND 10.7	ND 10.8	ND 10.7	

This analytical report, and the entire data package it represents, has been made for your exclusive and confidential use. The interpretations and results expressed throughout this analytical report represent the best judgment of XENCO Laboratories. XENCO Laboratories assumes no responsibility and makes no warranty to the end use of the data hereby presented. Our liability is limited to the amount invoiced for this work order unless otherwise agreed to in writing.

Since 1990 Houston - Dallas - San Antonio - Austin - Tampa - Miami - Latin America - Atlanta - Corpus Christi

  
Brent Barron  
Odessa Laboratory Director

- X** In our quality control review of the data a QC deficiency was observed and flagged as noted. MS/MSD recoveries were found to be outside of the laboratory control limits due to possible matrix /chemical interference, or a concentration of target analyte high enough to effect the recovery of the spike concentration. This condition could also effect the relative percent difference in the MS/MSD.
  - B** A target analyte or common laboratory contaminant was identified in the method blank. Its presence indicates possible field or laboratory contamination.
  - D** The sample(s) were diluted due to targets detected over the highest point of the calibration curve, or due to matrix interference. Dilution factors are included in the final results. The result is from a diluted sample.
  - E** The data exceeds the upper calibration limit; therefore, the concentration is reported as estimated.
  - F** RPD exceeded lab control limits.
  - J** The target analyte was positively identified below the MQL and above the SQL.
  - U** Analyte was not detected.
  - L** The LCS data for this analytical batch was reported below the laboratory control limits for this analyte. The department supervisor and QA Director reviewed data. The samples were either reanalyzed or flagged as estimated concentrations.
  - H** The LCS data for this analytical batch was reported above the laboratory control limits. Supporting QC Data were reviewed by the Department Supervisor and QA Director. Data were determined to be valid for reporting.
  - K** Sample analyzed outside of recommended hold time.
  - JN** A combination of the "N" and the "J" qualifier. The analysis indicates that the analyte is "tentatively identified" and the associated numerical value may not be consistent with the amount actually present in the environmental sample.
- \* Outside XENCO's scope of NELAC Accreditation.

***Recipient of the Prestigious Small Business Administration Award of Excellence in 1994.***

*Certified and approved by numerous States and Agencies.*

*A Small Business and Minority Status Company that delivers SERVICE and QUALITY*

**Houston - Dallas - San Antonio - Corpus Christi - Midland/Odessa - Tampa - Miami - Latin America**

4143 Greenbriar Dr, Stafford, Tx 77477  
 9701 Harry Hines Blvd , Dallas, TX 75220  
 5332 Blackberry Drive, San Antonio TX 78238  
 2505 North Falkenburg Rd, Tampa, FL 33619  
 5757 NW 158th St, Miami Lakes, FL 33014  
 12600 West I-20 East, Odessa, TX 79765  
 842 Cantwell Lane, Corpus Christi, TX 78408

Phone	Fax
(281) 240-4200	(281) 240-4280
(214) 902 0300	(214) 351-9139
(210) 509-3334	(210) 509-3335
(813) 620-2000	(813) 620-2033
(305) 823-8500	(305) 823-8555
(432) 563-1800	(432) 563-1713
(361) 884-0371	(361) 884-9116



## Form 2 - Surrogate Recoveries

Project Name: Forrest

Work Orders : 322764,

Project ID:

Lab Batch #: 746825

Sample: 322763-001 S / MS

Batch: 1 Matrix: Soil

Units: mg/kg

SURROGATE RECOVERY STUDY					
BTEX by EPA 8021B	Amount Found [A]	True Amount [B]	Recovery %R [D]	Control Limits %R	Flags
Analytes					
1,4-Difluorobenzene	0.0270	0.0300	90	80-120	
4-Bromofluorobenzene	0.0302	0.0300	101	80-120	

Lab Batch #: 746825

Sample: 322763-001 SD / MSD

Batch: 1 Matrix: Soil

Units: mg/kg

SURROGATE RECOVERY STUDY					
BTEX by EPA 8021B	Amount Found [A]	True Amount [B]	Recovery %R [D]	Control Limits %R	Flags
Analytes					
1,4-Difluorobenzene	0.0272	0.0300	91	80-120	
4-Bromofluorobenzene	0.0307	0.0300	102	80-120	

Lab Batch #: 746825

Sample: 322764-001 / SMP

Batch: 1 Matrix: Soil

Units: mg/kg

SURROGATE RECOVERY STUDY					
BTEX by EPA 8021B	Amount Found [A]	True Amount [B]	Recovery %R [D]	Control Limits %R	Flags
Analytes					
1,4-Difluorobenzene	0.0307	0.0300	102	80-120	
4-Bromofluorobenzene	0.0323	0.0300	108	80-120	

Lab Batch #: 746825

Sample: 322764-002 / SMP

Batch: 1 Matrix: Soil

Units: mg/kg

SURROGATE RECOVERY STUDY					
BTEX by EPA 8021B	Amount Found [A]	True Amount [B]	Recovery %R [D]	Control Limits %R	Flags
Analytes					
1,4-Difluorobenzene	0.0308	0.0300	103	80-120	
4-Bromofluorobenzene	0.0327	0.0300	109	80-120	

Lab Batch #: 746825

Sample: 322764-003 / SMP

Batch: 1 Matrix: Soil

Units: mg/kg

SURROGATE RECOVERY STUDY					
BTEX by EPA 8021B	Amount Found [A]	True Amount [B]	Recovery %R [D]	Control Limits %R	Flags
Analytes					
1,4-Difluorobenzene	0.0309	0.0300	103	80-120	
4-Bromofluorobenzene	0.0323	0.0300	108	80-120	

\*\* Surrogates outside limits; data and surrogates confirmed by reanalysis

\*\*\* Poor recoveries due to dilution

Surrogate Recovery [D] =  $100 * A / B$

All results are based on MDL and validated for QC purposes.



## Form 2 - Surrogate Recoveries

Project Name: Forrest

Work Orders : 322764,

Project ID:

Lab Batch #: 746825

Sample: 322764-004 / SMP

Batch: 1 Matrix: Soil

Units: mg/kg

SURROGATE RECOVERY STUDY					
BTEX by EPA 8021B	Amount Found [A]	True Amount [B]	Recovery %R [D]	Control Limits %R	Flags
Analytes					
1,4-Difluorobenzene	0.0308	0.0300	103	80-120	
4-Bromofluorobenzene	0.0329	0.0300	110	80-120	

Lab Batch #: 746825

Sample: 322764-005 / SMP

Batch: 1 Matrix: Soil

Units: mg/kg

SURROGATE RECOVERY STUDY					
BTEX by EPA 8021B	Amount Found [A]	True Amount [B]	Recovery %R [D]	Control Limits %R	Flags
Analytes					
1,4-Difluorobenzene	0.0306	0.0300	102	80-120	
4-Bromofluorobenzene	0.0329	0.0300	110	80-120	

Lab Batch #: 746825

Sample: 523088-1-BKS / BKS

Batch: 1 Matrix: Solid

Units: mg/kg

SURROGATE RECOVERY STUDY					
BTEX by EPA 8021B	Amount Found [A]	True Amount [B]	Recovery %R [D]	Control Limits %R	Flags
Analytes					
1,4-Difluorobenzene	0.0298	0.0300	99	80-120	
4-Bromofluorobenzene	0.0285	0.0300	95	80-120	

Lab Batch #: 746825

Sample: 523088-1-BLK / BLK

Batch: 1 Matrix: Solid

Units: mg/kg

SURROGATE RECOVERY STUDY					
BTEX by EPA 8021B	Amount Found [A]	True Amount [B]	Recovery %R [D]	Control Limits %R	Flags
Analytes					
1,4-Difluorobenzene	0.0319	0.0300	106	80-120	
4-Bromofluorobenzene	0.0333	0.0300	111	80-120	

Lab Batch #: 746825

Sample: 523088-1-BSD / BSD

Batch: 1 Matrix: Solid

Units: mg/kg

SURROGATE RECOVERY STUDY					
BTEX by EPA 8021B	Amount Found [A]	True Amount [B]	Recovery %R [D]	Control Limits %R	Flags
Analytes					
1,4-Difluorobenzene	0.0302	0.0300	101	80-120	
4-Bromofluorobenzene	0.0288	0.0300	96	80-120	

\*\* Surrogates outside limits; data and surrogates confirmed by reanalysis

\*\*\* Poor recoveries due to dilution

Surrogate Recovery [D] =  $100 * A / B$

All results are based on MDL and validated for QC purposes.



## Form 2 - Surrogate Recoveries

Project Name: Forrest

Work Orders : 322764,

Project ID:

Lab Batch #: 746927

Sample: 322764-001 / SMP

Batch: 1 Matrix: Soil

Units: mg/kg

SURROGATE RECOVERY STUDY					
TPH By SW8015 Mod	Amount Found [A]	True Amount [B]	Recovery %R [D]	Control Limits %R	Flags
Analytes					
1-Chlorooctane	97.9	100	98	70-135	
o-Terphenyl	52.5	50.0	105	70-135	

Lab Batch #: 746927

Sample: 322764-001 S / MS

Batch: 1 Matrix: Soil

Units: mg/kg

SURROGATE RECOVERY STUDY					
TPH By SW8015 Mod	Amount Found [A]	True Amount [B]	Recovery %R [D]	Control Limits %R	Flags
Analytes					
1-Chlorooctane	118	100	118	70-135	
o-Terphenyl	50.1	50.0	100	70-135	

Lab Batch #: 746927

Sample: 322764-001 SD / MSD

Batch: 1 Matrix: Soil

Units: mg/kg

SURROGATE RECOVERY STUDY					
TPH By SW8015 Mod	Amount Found [A]	True Amount [B]	Recovery %R [D]	Control Limits %R	Flags
Analytes					
1-Chlorooctane	119	100	119	70-135	
o-Terphenyl	51.1	50.0	102	70-135	

Lab Batch #: 746927

Sample: 322764-002 / SMP

Batch: 1 Matrix: Soil

Units: mg/kg

SURROGATE RECOVERY STUDY					
TPH By SW8015 Mod	Amount Found [A]	True Amount [B]	Recovery %R [D]	Control Limits %R	Flags
Analytes					
1-Chlorooctane	100	100	100	70-135	
o-Terphenyl	54.3	50.0	109	70-135	

Lab Batch #: 746927

Sample: 322764-003 / SMP

Batch: 1 Matrix: Soil

Units: mg/kg

SURROGATE RECOVERY STUDY					
TPH By SW8015 Mod	Amount Found [A]	True Amount [B]	Recovery %R [D]	Control Limits %R	Flags
Analytes					
1-Chlorooctane	99.5	100	100	70-135	
o-Terphenyl	54.1	50.0	108	70-135	

\*\* Surrogates outside limits; data and surrogates confirmed by reanalysis

\*\*\* Poor recoveries due to dilution

Surrogate Recovery [D] =  $100 * A / B$

All results are based on MDL and validated for QC purposes.



## Form 2 - Surrogate Recoveries

Project Name: Forrest

Work Orders : 322764,

Project ID:

Lab Batch #: 746927

Sample: 322764-004 / SMP

Batch: 1 Matrix: Soil

Units: mg/kg

SURROGATE RECOVERY STUDY					
TPH By SW8015 Mod	Amount Found [A]	True Amount [B]	Recovery %R [D]	Control Limits %R	Flags
Analytes					
1-Chlorooctane	100	100	100	70-135	
o-Terphenyl	54.2	50.0	108	70-135	

Lab Batch #: 746927

Sample: 322764-005 / SMP

Batch: 1 Matrix: Soil

Units: mg/kg

SURROGATE RECOVERY STUDY					
TPH By SW8015 Mod	Amount Found [A]	True Amount [B]	Recovery %R [D]	Control Limits %R	Flags
Analytes					
1-Chlorooctane	100	100	100	70-135	
o-Terphenyl	55.1	50.0	110	70-135	

Lab Batch #: 746927

Sample: 523150-1-BKS / BKS

Batch: 1 Matrix: Solid

Units: mg/kg

SURROGATE RECOVERY STUDY					
TPH By SW8015 Mod	Amount Found [A]	True Amount [B]	Recovery %R [D]	Control Limits %R	Flags
Analytes					
1-Chlorooctane	113	100	113	70-135	
o-Terphenyl	49.6	50.0	99	70-135	

Lab Batch #: 746927

Sample: 523150-1-BLK / BLK

Batch: 1 Matrix: Solid

Units: mg/kg

SURROGATE RECOVERY STUDY					
TPH By SW8015 Mod	Amount Found [A]	True Amount [B]	Recovery %R [D]	Control Limits %R	Flags
Analytes					
1-Chlorooctane	100	100	100	70-135	
o-Terphenyl	55.4	50.0	111	70-135	

Lab Batch #: 746927

Sample: 523150-1-BSD / BSD

Batch: 1 Matrix: Solid

Units: mg/kg

SURROGATE RECOVERY STUDY					
TPH By SW8015 Mod	Amount Found [A]	True Amount [B]	Recovery %R [D]	Control Limits %R	Flags
Analytes					
1-Chlorooctane	114	100	114	70-135	
o-Terphenyl	49.6	50.0	99	70-135	

\*\* Surrogates outside limits; data and surrogates confirmed by reanalysis

\*\*\* Poor recoveries due to dilution

Surrogate Recovery (D) =  $100 * A / B$

All results are based on MDL and validated for QC purposes.





## Blank Spike Recovery



Project Name: Forrest

Work Order #: 322764

Project ID:

Lab Batch #: 746904

Sample: 746904-1-BKS

Matrix: Solid

Date Analyzed: 01/19/2009

Date Prepared: 01/19/2009

Analyst: LATCOR

Reporting Units: mg/kg

Batch #: 1

### BLANK /BLANK SPIKE RECOVERY STUDY

Anions by EPA 300 Analytes	Blank Result [A]	Spike Added [B]	Blank Spike Result [C]	Blank Spike %R [D]	Control Limits %R	Flags
Chloride	ND	10.0	10.5	105	90 110	

Blank Spike Recovery [D] =  $100 * [C] / [B]$

All results are based on MDL and validated for QC purposes.



## BS / BSD Recoveries



Project Name: Forrest

Work Order #: 322764

Analyst: ASA

Date Prepared: 01/19/2009

Project ID:

Date Analyzed: 01/19/2009

Lab Batch ID: 746825

Sample: 523088-1-BKS

Batch #: 1

Matrix: Solid

Units: mg/kg

### BLANK /BLANK SPIKE / BLANK SPIKE DUPLICATE RECOVERY STUDY

BTEX by EPA 8021B		Blank Sample Result [A]	Spike Added [B]	Blank Spike Result [C]	Blank Spike %R [D]	Spike Added [E]	Blank Spike Duplicate Result [F]	Blk. Spk Dup. %R [G]	RPD %	Control Limits %R	Control Limits %RPD	Flag
Analytes												
Benzene		ND	0.1000	0.1084	108	0.1	0.1081	108	0	70-130	35	
Toluene		ND	0.1000	0.1013	101	0.1	0.1009	101	0	70-130	35	
Ethylbenzene		ND	0.1000	0.1038	104	0.1	0.1041	104	0	71-129	35	
m,p-Xylenes		ND	0.2000	0.2052	103	0.2	0.2061	103	0	70-135	35	
o-Xylene		ND	0.1000	0.0976	98	0.1	0.0980	98	0	71-133	35	

Analyst: ASA

Date Prepared: 01/20/2009

Date Analyzed: 01/20/2009

Lab Batch ID: 746981

Sample: 746981-1-BKS

Batch #: 1

Matrix: Solid

Units: mg/kg

### BLANK /BLANK SPIKE / BLANK SPIKE DUPLICATE RECOVERY STUDY

TPH by EPA 418.1		Blank Sample Result [A]	Spike Added [B]	Blank Spike Result [C]	Blank Spike %R [D]	Spike Added [E]	Blank Spike Duplicate Result [F]	Blk. Spk Dup. %R [G]	RPD %	Control Limits %R	Control Limits %RPD	Flag
Analytes												
TPH, Total Petroleum Hydrocarbons		ND	2500	2480	99	2500	2510	100	1	65-135	35	

Relative Percent Difference RPD =  $200 * |(C-F)/(C+F)|$

Blank Spike Recovery [D] =  $100 * (C)/[B]$

Blank Spike Duplicate Recovery [G] =  $100 * (F)/[E]$

All results are based on MDL and Validated for QC Purposes



## BS / BSD Recoveries



**Project Name: Forrest**

**Work Order #: 322764**

**Analyst: BHW**

**Date Prepared: 01/19/2009**

**Project ID:**

**Date Analyzed: 01/19/2009**

**Lab Batch ID: 746927**

**Sample: 523150-1-BKS**

**Batch #: 1**

**Matrix: Solid**

**Units: mg/kg**

### BLANK /BLANK SPIKE / BLANK SPIKE DUPLICATE RECOVERY STUDY

TPH By SW8015 Mod	Blank Sample Result [A]	Spike Added [B]	Blank Spike Result [C]	Blank Spike %R [D]	Spike Added [E]	Blank Spike Duplicate Result [F]	Blk. Spk Dup. %R [G]	RPD %	Control Limits %R	Control Limits %RPD	Flag
Analytes											
C6-C12 Gasoline Range Hydrocarbons	ND	1000	1100	110	1000	1100	110	0	70-135	35	
C12-C28 Diesel Range Hydrocarbons	ND	1000	1070	107	1000	1060	106	1	70-135	35	

Relative Percent Difference RPD =  $200 * (C-F) / (C+F)$

Blank Spike Recovery [D] =  $100 * (C) / [B]$

Blank Spike Duplicate Recovery [G] =  $100 * (F) / [E]$

All results are based on MDL and Validated for QC Purposes



# Form 3 - MS Recoveries



Project Name: Forrest

Work Order #: 322764

Lab Batch #: 746904

Project ID:

Date Analyzed: 01/19/2009

Date Prepared: 01/19/2009

Analyst: LATCOR

QC- Sample ID: 322764-001 S

Batch #: 1

Matrix: Soil

Reporting Units: mg/kg

## MATRIX / MATRIX SPIKE RECOVERY STUDY

Inorganic Anions by EPA 300  Analytes	Parent Sample Result [A]	Spike Added [B]	Spiked Sample Result [C]	%R [D]	Control Limits %R	Flag
Chloride	994	216	1120	58	80-120	X

Matrix Spike Percent Recovery [D] =  $100 \times (C-A)/B$

Relative Percent Difference [E] =  $200 \times (C-A)/(C+B)$

All Results are based on MDL and Validated for QC Purposes



## Form 3 - MS / MSD Recoveries



Project Name: Forrest

Work Order #: 322764

Project ID:

Lab Batch ID: 746825

QC- Sample ID: 322763-001 S

Batch #: 1 Matrix: Soil

Date Analyzed: 01/19/2009

Date Prepared: 01/19/2009

Analyst: ASA

Reporting Units: mg/kg

MATRIX SPIKE / MATRIX SPIKE DUPLICATE RECOVERY STUDY											
BTEX by EPA 8021B Analytes	Parent Sample Result [A]	Spike Added [B]	Spiked Sample Result [C]	Spiked Sample %R [D]	Spike Added [E]	Duplicate Spiked Sample Result [F]	Spiked Dup. %R [G]	RPD %	Control Limits %R	Control Limits %RPD	Flag
Benzene	ND	0.1056	0.0801	76	0.1056	0.0850	80	5	70-130	35	
Toluene	ND	0.1056	0.0765	72	0.1056	0.0799	76	5	70-130	35	
Ethylbenzene	ND	0.1056	0.0785	74	0.1056	0.0835	79	7	71-129	35	
m,p-Xylenes	ND	0.2113	0.1587	75	0.2113	0.1660	79	5	70-135	35	
o-Xylene	ND	0.1056	0.0745	71	0.1056	0.0787	75	5	71-133	35	

Lab Batch ID: 746981

QC- Sample ID: 322764-005 S

Batch #: 1 Matrix: Soil

Date Analyzed: 01/20/2009

Date Prepared: 01/20/2009

Analyst: ASA

Reporting Units: mg/kg

MATRIX SPIKE / MATRIX SPIKE DUPLICATE RECOVERY STUDY											
TPH by EPA 418.1 Analytes	Parent Sample Result [A]	Spike Added [B]	Spiked Sample Result [C]	Spiked Sample %R [D]	Spike Added [E]	Duplicate Spiked Sample Result [F]	Spiked Dup. %R [G]	RPD %	Control Limits %R	Control Limits %RPD	Flag
TPH, Total Petroleum Hydrocarbons	ND	2680	2540	95	2680	2560	96	1	65-135	35	

Lab Batch ID: 746927

QC- Sample ID: 322764-001 S

Batch #: 1 Matrix: Soil

Date Analyzed: 01/19/2009

Date Prepared: 01/19/2009

Analyst: BHW

Reporting Units: mg/kg

MATRIX SPIKE / MATRIX SPIKE DUPLICATE RECOVERY STUDY											
TPH By SW8015 Mod Analytes	Parent Sample Result [A]	Spike Added [B]	Spiked Sample Result [C]	Spiked Sample %R [D]	Spike Added [E]	Duplicate Spiked Sample Result [F]	Spiked Dup. %R [G]	RPD %	Control Limits %R	Control Limits %RPD	Flag
C6-C12 Gasoline Range Hydrocarbons	ND	1080	1200	111	1080	1220	113	2	70-135	35	
C12-C28 Diesel Range Hydrocarbons	ND	1080	1150	106	1080	1160	107	1	70-135	35	

Matrix Spike Percent Recovery  $[D] = 100 \times (C-A)/B$   
Relative Percent Difference  $RPD = 200 \times |(C-F)/(C+F)|$

Matrix Spike Duplicate Percent Recovery  $[G] = 100 \times (F-A)/E$

ND = Not Detected, J = Present Below Reporting Limit, B = Present in Blank, NR = Not Requested, I = Interference, NA = Not Applicable  
N = See Narrative, EQL = Estimated Quantitation Limit



## Sample Duplicate Recovery



Project Name: Forrest

Work Order #: 322764

Lab Batch #: 746904

Date Analyzed: 01/19/2009

QC- Sample ID: 322764-001 D

Reporting Units: mg/kg

Project ID:

Date Prepared: 01/19/2009

Batch #: 1

Analyst: LATCOR

Matrix: Soil

SAMPLE / SAMPLE DUPLICATE RECOVERY					
Anions by EPA 300	Parent Sample Result [A]	Sample Duplicate Result [B]	RPD	Control Limits %RPD	Flag
Analyte					
Chloride	994	998	0	20	

Lab Batch #: 746797

Date Analyzed: 01/17/2009

QC- Sample ID: 322761-002 D

Reporting Units: %

Date Prepared: 01/17/2009

Batch #: 1

Analyst: BEV

Matrix: Soil

SAMPLE / SAMPLE DUPLICATE RECOVERY					
Percent Moisture	Parent Sample Result [A]	Sample Duplicate Result [B]	RPD	Control Limits %RPD	Flag
Analyte					
Percent Moisture	14.5	13.4	0	20	

Spike Relative Difference RPD  $200 * |(B-A)/(B+A)|$   
All Results are based on MDL and validated for QC purposes.

**A Xanco Laboratories Company**

### CHAIN OF CUSTODY RECORD AND ANALYSIS REQUEST

**Phone: 432-553-1800**  
**Fax: 432-553-1713**

Project Name: CDM forest

**Project #:** \_\_\_\_\_

Project Loc: CHU 94

POB: \_\_\_\_\_

Report Format: ☐ Standard ☐ TRRP ☐ NPDES

e-mail: [ta\\_ekeenv@yahoo.com](mailto:ta_ekeenv@yahoo.com)

[illegible]

**Environmental Lab of Texas**  
Variance/ Corrective Action Report- Sample Log-In

Client: Elke Ltd.  
Date/ Time: 11/09/10 10:00  
Lab ID #: 322764  
Initials: AL

**Sample Receipt Checklist**

				Client Initials
#1	Temperature of container/ cooler?	<input checked="" type="radio"/> Yes	<input type="radio"/> No	-10 °C
#2	Shipping container in good condition?	<input checked="" type="radio"/> Yes	<input type="radio"/> No	
#3	Custody Seals intact on shipping container/ cooler?	<input checked="" type="radio"/> Yes	<input type="radio"/> No	Not Present
#4	Custody Seals intact on sample bottles/ container?	<input checked="" type="radio"/> Yes	<input type="radio"/> No	Not Present
#5	Chain of Custody present?	<input checked="" type="radio"/> Yes	<input type="radio"/> No	
#6	Sample instructions complete of Chain of Custody?	<input checked="" type="radio"/> Yes	<input type="radio"/> No	
#7	Chain of Custody signed when relinquished/ received?	<input checked="" type="radio"/> Yes	<input type="radio"/> No	
#8	Chain of Custody agrees with sample label(s)?	<input checked="" type="radio"/> Yes	<input type="radio"/> No	ID written on Cont / Lid
#9	Container label(s) legible and intact?	<input checked="" type="radio"/> Yes	<input type="radio"/> No	Not Applicable
#10	Sample matrix/ properties agree with Chain of Custody?	<input checked="" type="radio"/> Yes	<input type="radio"/> No	
#11	Containers supplied by ELOT?	<input checked="" type="radio"/> Yes	<input type="radio"/> No	
#12	Samples in proper container/ bottle?	<input checked="" type="radio"/> Yes	<input type="radio"/> No	See Below
#13	Samples properly preserved?	<input checked="" type="radio"/> Yes	<input type="radio"/> No	See Below
#14	Sample bottles intact?	<input checked="" type="radio"/> Yes	<input type="radio"/> No	
#15	Preservations documented on Chain of Custody?	<input checked="" type="radio"/> Yes	<input type="radio"/> No	
#16	Containers documented on Chain of Custody?	<input checked="" type="radio"/> Yes	<input type="radio"/> No	
#17	Sufficient sample amount for indicated test(s)?	<input checked="" type="radio"/> Yes	<input type="radio"/> No	See Below
#18	All samples received within sufficient hold time?	<input checked="" type="radio"/> Yes	<input type="radio"/> No	See Below
#19	Subcontract of sample(s)?	<input checked="" type="radio"/> Yes	<input type="radio"/> No	Not Applicable
#20	VOC samples have zero headspace?	<input checked="" type="radio"/> Yes	<input type="radio"/> No	Not Applicable

**Variance Documentation**

Contact: \_\_\_\_\_ Contacted by: \_\_\_\_\_ Date/ Time: \_\_\_\_\_

Regarding: \_\_\_\_\_

Corrective Action Taken: \_\_\_\_\_

- Check all that Apply:
- ☐ See attached e-mail/ fax
  - ☐ Client understands and would like to proceed with analysis
  - ☐ Cooling process had begun shortly after sampling event



# **Attachment C**

## **Disposal Manifests**

# LEA LAND DISPOSAL SITE NEW MEXICO

MILE MARKER #64 US HWY 62/180 • 30 MILES EAST OF CARLSBAD, NM • PHONE (505) 887-4048

## LEA LAND, LLC

1300 WEST MAIN STREET • OKLAHOMA CITY, OK 73106 • PHONE (405) 236-4257

Francisco


NON-HAZARDOUS WASTE MANIFEST		NO	066182		1. PAGE ___ OF ___	2. TRAILER NO. 7	
GENERATOR'S CERTIFICATION:	3. COMPANY NAME FOREST OIL PHONE NO.		4. ADDRESS CITY STATE ZIP			5. PICK-UP DATE 12-22-08	
						6. TNRCC I.D. NO.	
	7. NAME OR DESCRIPTION OF WASTE SHIPPED:			8. CONTAINERS No. Type	9. TOTAL QUANTITY	10. UNIT Wt/Vol.	11. TEXAS WASTE ID #
	a. Non-Regulated, Non-Hazardous Waste			1	CM		
	b. added 2.5 hrs from 544794						
TRANSPORTER'S CERTIFICATION:	c. added 2.5 hrs from #544795						
	d. 43740						
	12. COMMENTS OR SPECIAL INSTRUCTIONS: CAPROCK MALJAMAR UNIT #04.					13. WASTE PROFILE NO.	
	14. IN CASE OF EMERGENCY OR SPILL, CONTACT						
	NAME Kin Slaughter		PHONE NO 575-887-4048		24-HOUR EMERGENCY NO.		
DISPOSAL FACILITY'S CERTIFICATION:	15. GENERATOR'S CERTIFICATION: I hereby declare that the contents of this consignment are fully and accurately described above by proper shipping name and are classified, packed, marked, and labeled, and are in all respects in proper condition for transport by highway according to applicable international and national government regulations, including applicable state regulations, and are the same materials previously approved by LEA LAND, LLC						
	PRINTED/TYPED NAME			SIGNATURE		DATE	
	16. TRANSPORTER (1)			17. TRANSPORTER (2)			
	NAME: ELK ENVIRONMENTAL			NAME:			
	TEXAS I.D. NO.			TEXAS I.D. NO.			
IN CASE OF EMERGENCY CONTACT:			IN CASE OF EMERGENCY CONTACT:				
EMERGENCY PHONE:			EMERGENCY PHONE:				
18. TRANSPORTER (1): Acknowledgment of receipt of material			19. TRANSPORTER (2): Acknowledgment of receipt of material				
PRINTED/TYPED NAME Baltazar Francisco			PRINTED/TYPED NAME				
SIGNATURE Baltazar Francisco DATE 12/22			SIGNATURE DATE				
DISPOSAL FACILITY'S CERTIFICATION:	Lea Land, LLC		ADDRESS: Mile Marker 64, U.S. Hwy 62/180, 30 Miles East of Carlsbad, NM			PHONE: 505-887-4048	
	PERMIT NO. WM-01-035 - New Mexico		20. COMMENTS				
	21. DISPOSAL FACILITY'S CERTIFICATION: I hereby certify that the above described wastes were delivered to this facility, that the facility is authorized and permitted to receive such wastes.						
	AUTHORIZED SIGNATURE			CELL NO.		DATE	TIME
	Antonio P. Torres					12-22-08	1:15

GENERATOR: COPIES 1 & 6

DISPOSAL SITE: COPIES 2 & 3

TRANSPORTERS: COPIES 4 & 5

COPY 4



# LEA LAND LANDFILL NEW MEXICO

MILE MARKER #64 US HWY 62/180 • 30 MILES EAST OF CARLSBAD, NM • PHONE (505) 887-4048

## LEA LAND INC.

1300 WEST MAIN STREET • OKLAHOMA CITY, OK 73106 • PHONE (405) 236-4257

### NON-HAZARDOUS WASTE MANIFEST

NO **050596**

1. PAGE    OF   

2. TRAILER NO. 51

G

3. COMPANY NAME

Forest Oil Corporation

PHONE NO.

1505-302-9797

4. ADDRESS

350 Hwy County Road

CITY

Hobbs

STATE

NM

ZIP

88240

5. PICK-UP DATE

1/12/2009

6. TNRCC ID. NO.

E

7. NAME OR DESCRIPTION OF WASTE SHIPPED:

a. Non-Regulated, Non-Hazardous Waste

b.

c.

d. 32300

8. CONTAINERS

No.

Type

1

CM

9. TOTAL QUANTITY

10. UNIT Wt/Vol

11. TEXAS WASTE ID #

N

E

R

A

12. COMMENTS OR SPECIAL INSTRUCTIONS:

CAIROCK MAL JAMAR UNIT #64

13. WASTE PROFILE NO.

T

14.

### IN CASE OF EMERGENCY OR SPILL, CONTACT

NAME

Ken Slaughter

PHONE NO

575-887-4048

24-HOUR EMERGENCY NO.

O

15. **GENERATOR'S CERTIFICATION:** I hereby declare that the contents of this consignment are fully and accurately described above by proper shipping name and are classified, packed, marked, and labeled, and are in all respects in proper condition for transport by highway according to applicable international and national government regulations, including applicable state regulations, and are the same materials previously approved by LEA LAND INC.

R

PRINTED/TYPED NAME

SIGNATURE

DATE

T

R

A

N

S

P

O

R

T

E

R

S

I

T

16. **TRANSPORTER (1)**

NAME:

ELK ENVIRONMENTAL

TEXAS I.D. NO.

IN CASE OF EMERGENCY CONTACT:

EMERGENCY PHONE:

18. **TRANSPORTER (1):** Acknowledgment of receipt of material

PRINTED/TYPED NAME

SIGNATURE

DATE

17.

**TRANSPORTER (2)**

NAME:

TEXAS I.D. NO.

IN CASE OF EMERGENCY CONTACT:

EMERGENCY PHONE:

19. **TRANSPORTER (2):** Acknowledgment of receipt of material

PRINTED/TYPED NAME

SIGNATURE

DATE

D

F

I

S

C

P

I

Lea Land, Inc.

ADDRESS:

Mile Marker 64, U.S. Hwy 62/180,  
30 Miles East of Carlsbad, NM

PHONE:

505-887-4048

PERMIT NO.

SWM #131401 - New Mexico

20. COMMENTS

21. **DISPOSAL FACILITY'S CERTIFICATION:** I hereby certify that the above described wastes were delivered to this facility, that the facility is authorized and permitted to receive such wastes.

AUTHORIZED SIGNATURE

CELL NO.

DATE

TIME

1-12-09

340

GENERATOR: COPIES 1 & 6

DISPOSAL SITE: COPIES 2 & 3

TRANSPORTERS: COPIES 4 & 5

# **Attachment D**

## **Approved Initial C-144 Closure Plan**

District I  
1625 N. French Dr., Hobbs, NM 88240  
District II  
1301 W. Grand Avenue, Artesia, NM 88208  
District III  
1000 Rio Brazos Road, Aztec, NM 87410  
District IV  
1220 S. St. Francis Dr., Santa Fe, NM 87505

RECEIVED

DEC 10 2008

HOBBSOCD

State of New Mexico,  
Energy Minerals and Natural Resources  
Department  
Oil Conservation Division  
1220 South St. Francis Dr.  
Santa Fe, NM 87505

Form C-144  
July 21, 2008

For temporary pits, closed-loop systems, and below-grade tanks, submit to the appropriate NMOCD District Office.  
For permanent pits and exceptions submit to the Santa Fe Environmental Bureau office and provide a copy to the appropriate NMOCD District Office.

Pit, Closed-Loop System, Below-Grade Tank, or  
Proposed Alternative Method Permit or Closure Plan Application

Type of action: ☐ Permit of a pit, closed-loop system, below-grade tank, or proposed alternative method  
☐ Closure of a pit, closed-loop system, below-grade tank, or proposed alternative method  
☐ Modification to an existing permit  
☒ Closure plan only submitted for an existing permitted or non-permitted pit, closed-loop system, below-grade tank, or proposed alternative method

**Instructions: Please submit one application (Form C-144) per individual pit, closed-loop system, below-grade tank or alternative request**

Please be advised that approval of this request does not relieve the operator of liability should operations result in pollution of surface water, ground water or the environment. Nor does approval relieve the operator of its responsibility to comply with any other applicable governmental authority's rules, regulations or ordinances.

1.  
Operator: Forest Oil OGRID #: 8041  
Address: 3504 NW County Rd Hobbs, NM 88240  
Facility or well name: Caprock Maljamar Unit #94  
API Number: 30-025-01531 OCD Permit Number: PI-00807  
U/L or Qtr/Qtr K Section 28 Township 17S Range 33E County: Lea  
Center of Proposed Design: Latitude 32° 48.225' N Longitude 103° 40.218' W NAD: ☐ 1927 ☒ 1983  
Surface Owner: ☐ Federal ☒ State ☐ Private ☐ Tribal Trust or Indian Allotment

2.  
☒ **Pit:** Subsection F or G of 19.15.17.11 NMAC  
Temporary: ☐ Drilling ☒ Workover  
☐ Permanent ☐ Emergency ☐ Cavitation ☐ P&A  
☒ Lined ☐ Unlined Liner type: Thickness 12 mil ☒ LLDPE ☐ HDPE ☐ PVC ☐ Other \_\_\_\_\_  
☐ String-Reinforced  
Liner Seams: ☒ Welded ☐ Factory ☐ Other \_\_\_\_\_ Volume: 50 bbl Dimensions: L 15' x W 15' x D 5'

3.  
☐ **Closed-loop System:** Subsection H of 19.15.17.11 NMAC  
Type of Operation: ☐ P&A ☐ Drilling a new well ☐ Workover or Drilling (Applies to activities which require prior approval of a permit or notice of intent)  
☐ Drying Pad ☐ Above Ground Steel Tanks ☐ Haul-off Bins ☐ Other \_\_\_\_\_  
☐ Lined ☐ Unlined Liner type: Thickness \_\_\_\_\_ mil ☐ LLDPE ☐ HDPE ☐ PVC ☐ Other \_\_\_\_\_  
Liner Seams: ☐ Welded ☐ Factory ☐ Other \_\_\_\_\_

4.  
☒ **Below-grade tank:** Subsection I of 19.15.17.11 NMAC  
Volume: \_\_\_\_\_ bbl Type of fluid: \_\_\_\_\_  
Tank Construction material: \_\_\_\_\_  
☐ Secondary containment with leak detection ☐ Visible sidewalls, liner, 6-inch lift and automatic overflow shut-off  
☐ Visible sidewalls and liner ☐ Visible sidewalls only ☐ Other \_\_\_\_\_  
Liner-type: Thickness \_\_\_\_\_ mil ☐ HDPE ☐ PVC ☐ Other \_\_\_\_\_

5.  
☐ **Alternative Method:**  
Submittal of an exception request is required. Exceptions must be submitted to the Santa Fe Environmental Bureau office for consideration of approval.

6.

**Fencing:** Subsection D of 19.15.17.11 NMAC (*Applies to permanent pits, temporary pits, and below-grade tanks*)

- ☐ Chain link, six feet in height, two strands of barbed wire at top (*Required if located within 1000 feet of a permanent residence, school, hospital, institution or church*)
- ☐ Four foot height, four strands of barbed wire evenly spaced between one and four feet
- ☐ Alternate. Please specify \_\_\_\_\_

7.

**Netting:** Subsection E of 19.15.17.11 NMAC (*Applies to permanent pits and permanent open top tanks*)

- ☐ Screen ☐ Netting ☐ Other \_\_\_\_\_
- ☐ Monthly inspections (If netting or screening is not physically feasible)

8.

**Signs:** Subsection C of 19.15.17.11 NMAC

- ☐ 12"x 24", 2" lettering, providing Operator's name, site location, and emergency telephone numbers
- ☐ Signed in compliance with 19.15.3.103 NMAC

9.

**Administrative Approvals and Exceptions:**

Justifications and/or demonstrations of equivalency are required. Please refer to 19.15.17 NMAC for guidance.

**Please check a box if one or more of the following is requested, if not leave blank:**

- ☐ Administrative approval(s): Requests must be submitted to the appropriate division district or the Santa Fe Environmental Bureau office for consideration of approval.
- ☐ Exception(s): Requests must be submitted to the Santa Fe Environmental Bureau office for consideration of approval.

10.

**Siting Criteria (regarding permitting):** 19.15.17.10 NMAC

**Instructions:** The applicant must demonstrate compliance for each siting criteria below in the application. Recommendations of acceptable source material are provided below. Requests regarding changes to certain siting criteria may require administrative approval from the appropriate district office or may be considered an exception which must be submitted to the Santa Fe Environmental Bureau office for consideration of approval. Applicant must attach justification for request. Please refer to 19.15.17.10 NMAC for guidance. Siting criteria does not apply to drying pads or above-grade tanks associated with a closed-loop system.

Ground water is less than 50 feet below the bottom of the temporary pit, permanent pit, or below-grade tank. - NM Office of the State Engineer - iWATERS database search; USGS; Data obtained from nearby wells	<input type="checkbox"/> Yes <input checked="" type="checkbox"/> No
Within 300 feet of a continuously flowing watercourse, or 200 feet of any other significant watercourse or lakebed, sinkhole, or playa lake (measured from the ordinary high-water mark). - Topographic map; Visual inspection (certification) of the proposed site	<input type="checkbox"/> Yes <input checked="" type="checkbox"/> No
Within 300 feet from a permanent residence, school, hospital, institution, or church in existence at the time of initial application. (Applies to temporary, emergency, or cavitation pits and below-grade tanks) - Visual inspection (certification) of the proposed site; Aerial photo; Satellite image	<input type="checkbox"/> Yes <input checked="" type="checkbox"/> No <input type="checkbox"/> NA
Within 1000 feet from a permanent residence, school, hospital, institution, or church in existence at the time of initial application. (Applies to permanent pits) - Visual inspection (certification) of the proposed site; Aerial photo; Satellite image	<input type="checkbox"/> Yes <input type="checkbox"/> No <input checked="" type="checkbox"/> NA
Within 500 horizontal feet of a private, domestic fresh water well or spring that less than five households use for domestic or stock watering purposes, or within 1000 horizontal feet of any other fresh water well or spring, in existence at the time of initial application. - NM Office of the State Engineer - iWATERS database search; Visual inspection (certification) of the proposed site	<input type="checkbox"/> Yes <input checked="" type="checkbox"/> No
Within incorporated municipal boundaries or within a defined municipal fresh water well field covered under a municipal ordinance adopted pursuant to NMSA 1978, Section 3-27-3, as amended. - Written confirmation or verification from the municipality; Written approval obtained from the municipality	<input type="checkbox"/> Yes <input checked="" type="checkbox"/> No
Within 500 feet of a wetland. - US Fish and Wildlife Wetland Identification map; Topographic map; Visual inspection (certification) of the proposed site	<input type="checkbox"/> Yes <input checked="" type="checkbox"/> No
Within the area overlying a subsurface mine. - Written confirmation or verification or map from the NM EMNRD-Mining and Mineral Division	<input type="checkbox"/> Yes <input checked="" type="checkbox"/> No
Within an unstable area. - Engineering measures incorporated into the design; NM Bureau of Geology & Mineral Resources; USGS; NM Geological Society; Topographic map	<input type="checkbox"/> Yes <input checked="" type="checkbox"/> No
Within a 100-year floodplain. - FEMA map	<input type="checkbox"/> Yes <input checked="" type="checkbox"/> No

11.

**Temporary Pits, Emergency Pits, and Below-grade Tanks Permit Application Attachment Checklist:** Subsection B of 19.15.17.9 NMAC**Instructions:** Each of the following items must be attached to the application. Please indicate, by a check mark in the box, that the documents are attached.

- ☐ Hydrogeologic Report (Below-grade Tanks) - based upon the requirements of Paragraph (4) of Subsection B of 19.15.17.9 NMAC
- ☒ Hydrogeologic Data (Temporary and Emergency Pits) - based upon the requirements of Paragraph (2) of Subsection B of 19.15.17.9 NMAC
- ☒ Siting Criteria Compliance Demonstrations - based upon the appropriate requirements of 19.15.17.10 NMAC
- ☐ Design Plan - based upon the appropriate requirements of 19.15.17.11 NMAC
- ☐ Operating and Maintenance Plan - based upon the appropriate requirements of 19.15.17.12 NMAC
- ☒ Closure Plan (Please complete Boxes 14 through 18, if applicable) - based upon the appropriate requirements of Subsection C of 19.15.17.9 NMAC and 19.15.17.13 NMAC

☐ Previously Approved Design (attach copy of design) API Number: \_\_\_\_\_ or Permit Number: \_\_\_\_\_

12.

**Closed-loop Systems Permit Application Attachment Checklist:** Subsection B of 19.15.17.9 NMAC**Instructions:** Each of the following items must be attached to the application. Please indicate, by a check mark in the box, that the documents are attached.

- ☐ Geologic and Hydrogeologic Data (only for on-site closure) - based upon the requirements of Paragraph (3) of Subsection B of 19.15.17.9
- ☐ Siting Criteria Compliance Demonstrations (only for on-site closure) - based upon the appropriate requirements of 19.15.17.10 NMAC
- ☐ Design Plan - based upon the appropriate requirements of 19.15.17.11 NMAC
- ☐ Operating and Maintenance Plan - based upon the appropriate requirements of 19.15.17.12 NMAC
- ☐ Closure Plan (Please complete Boxes 14 through 18, if applicable) - based upon the appropriate requirements of Subsection C of 19.15.17.9 NMAC and 19.15.17.13 NMAC

☐ Previously Approved Design (attach copy of design) API Number: \_\_\_\_\_

☐ Previously Approved Operating and Maintenance Plan API Number: \_\_\_\_\_ (Applies only to closed-loop system that use above ground steel tanks or haul-off bins and propose to implement waste removal for closure)

13.

**Permanent Pits Permit Application Checklist:** Subsection B of 19.15.17.9 NMAC**Instructions:** Each of the following items must be attached to the application. Please indicate, by a check mark in the box, that the documents are attached.

- ☐ Hydrogeologic Report - based upon the requirements of Paragraph (1) of Subsection B of 19.15.17.9 NMAC
- ☐ Siting Criteria Compliance Demonstrations - based upon the appropriate requirements of 19.15.17.10 NMAC
- ☐ Climatological Factors Assessment
- ☐ Certified Engineering Design Plans - based upon the appropriate requirements of 19.15.17.11 NMAC
- ☐ Dike Protection and Structural Integrity Design - based upon the appropriate requirements of 19.15.17.11 NMAC
- ☐ Leak Detection Design - based upon the appropriate requirements of 19.15.17.11 NMAC
- ☐ Liner Specifications and Compatibility Assessment - based upon the appropriate requirements of 19.15.17.11 NMAC
- ☐ Quality Control/Quality Assurance Construction and Installation Plan
- ☐ Operating and Maintenance Plan - based upon the appropriate requirements of 19.15.17.12 NMAC
- ☐ Freeboard and Overtopping Prevention Plan - based upon the appropriate requirements of 19.15.17.11 NMAC
- ☐ Nuisance or Hazardous Odors, including H<sub>2</sub>S, Prevention Plan
- ☐ Emergency Response Plan
- ☐ Oil Field Waste Stream Characterization
- ☐ Monitoring and Inspection Plan
- ☐ Erosion Control Plan
- ☐ Closure Plan - based upon the appropriate requirements of Subsection C of 19.15.17.9 NMAC and 19.15.17.13 NMAC

14.

**Proposed Closure:** 19.15.17.13 NMAC**Instructions:** Please complete the applicable boxes, Boxes 14 through 18, in regards to the proposed closure plan.

Type: ☐ Drilling ☒ Workover ☐ Emergency ☐ Cavitation ☐ P&A ☐ Permanent Pit ☐ Below-grade Tank ☐ Closed-loop System

☐ Alternative

Proposed Closure Method: ☒ Waste Excavation and Removal

☐ Waste Removal (Closed-loop systems only)

☐ On-site Closure Method (Only for temporary pits and closed-loop systems)

☐ In-place Burial ☐ On-site Trench Burial

☐ Alternative Closure Method (Exceptions must be submitted to the Santa Fe Environmental Bureau for consideration)

15.

**Waste Excavation and Removal Closure Plan Checklist:** (19.15.17.13 NMAC) **Instructions:** Each of the following items must be attached to the closure plan. Please indicate, by a check mark in the box, that the documents are attached.

- ☒ Protocols and Procedures - based upon the appropriate requirements of 19.15.17.13 NMAC
- ☒ Confirmation Sampling Plan (if applicable) - based upon the appropriate requirements of Subsection F of 19.15.17.13 NMAC
- ☒ Disposal Facility Name and Permit Number (for liquids, drilling fluids and drill cuttings)
- ☒ Soil Backfill and Cover Design Specifications - based upon the appropriate requirements of Subsection H of 19.15.17.13 NMAC
- ☒ Re-vegetation Plan - based upon the appropriate requirements of Subsection I of 19.15.17.13 NMAC
- ☒ Site Reclamation Plan - based upon the appropriate requirements of Subsection G of 19.15.17.13 NMAC

16. **Waste Removal Closure For Closed-loop Systems That Utilize Above Ground Steel Tanks or Haul-off Bins Only:** (19.15.17.13.D NMAC)

**Instructions:** Please identify the facility or facilities for the disposal of liquids, drilling fluids and drill cuttings. Use attachment if more than two facilities are required.

Disposal Facility Name: \_\_\_\_\_ Disposal Facility Permit Number: \_\_\_\_\_  
Disposal Facility Name: \_\_\_\_\_ Disposal Facility Permit Number: \_\_\_\_\_

Will any of the proposed closed-loop system operations and associated activities occur on or in areas that *will not* be used for future service and operations?  
☐ Yes (If yes, please provide the information below) ☐ No

**Required for impacted areas which will not be used for future service and operations:**

- ☐ Soil Backfill and Cover Design Specifications - based upon the appropriate requirements of Subsection H of 19.15.17.13 NMAC
- ☐ Re-vegetation Plan - based upon the appropriate requirements of Subsection I of 19.15.17.13 NMAC
- ☐ Site Reclamation Plan - based upon the appropriate requirements of Subsection G of 19.15.17.13 NMAC

17. **Siting Criteria (regarding on-site closure methods only):** 19.15.17.10 NMAC

**Instructions:** Each siting criteria requires a demonstration of compliance in the closure plan. Recommendations of acceptable source material are provided below. Requests regarding changes to certain siting criteria may require administrative approval from the appropriate district office or may be considered an exception which must be submitted to the Santa Fe Environmental Bureau office for consideration of approval. Justifications and/or demonstrations of equivalency are required. Please refer to 19.15.17.10 NMAC for guidance.

Ground water is less than 50 feet below the bottom of the buried waste. - NM Office of the State Engineer - iWATERS database search; USGS; Data obtained from nearby wells	<input type="checkbox"/> Yes <input type="checkbox"/> No <input type="checkbox"/> NA
Ground water is between 50 and 100 feet below the bottom of the buried waste - NM Office of the State Engineer - iWATERS database search; USGS; Data obtained from nearby wells	<input type="checkbox"/> Yes <input type="checkbox"/> No <input type="checkbox"/> NA
Ground water is more than 100 feet below the bottom of the buried waste. - NM Office of the State Engineer - iWATERS database search; USGS; Data obtained from nearby wells	<input type="checkbox"/> Yes <input type="checkbox"/> No <input type="checkbox"/> NA
Within 300 feet of a continuously flowing watercourse, or 200 feet of any other significant watercourse or lakebed, sinkhole, or playa lake (measured from the ordinary high-water mark). - Topographic map; Visual inspection (certification) of the proposed site	<input type="checkbox"/> Yes <input type="checkbox"/> No
Within 300 feet from a permanent residence, school, hospital, institution, or church in existence at the time of initial application. - Visual inspection (certification) of the proposed site; Aerial photo; Satellite image	<input type="checkbox"/> Yes <input type="checkbox"/> No
Within 500 horizontal feet of a private, domestic fresh water well or spring that less than five households use for domestic or stock watering purposes, or within 1000 horizontal feet of any other fresh water well or spring, in existence at the time of initial application. - NM Office of the State Engineer - iWATERS database; Visual inspection (certification) of the proposed site	<input type="checkbox"/> Yes <input type="checkbox"/> No
Within incorporated municipal boundaries or within a defined municipal fresh water well field covered under a municipal ordinance adopted pursuant to NMSA 1978, Section 3-27-3, as amended. - Written confirmation or verification from the municipality; Written approval obtained from the municipality	<input type="checkbox"/> Yes <input type="checkbox"/> No
Within 500 feet of a wetland. - US Fish and Wildlife Wetland Identification map; Topographic map; Visual inspection (certification) of the proposed site	<input type="checkbox"/> Yes <input type="checkbox"/> No
Within the area overlying a subsurface mine. - Written confirmation or verification or map from the NM EMNRD-Mining and Mineral Division	<input type="checkbox"/> Yes <input type="checkbox"/> No
Within an unstable area. - Engineering measures incorporated into the design; NM Bureau of Geology & Mineral Resources; USGS; NM Geological Society; Topographic map	<input type="checkbox"/> Yes <input type="checkbox"/> No
Within a 100-year floodplain. - FEMA map	<input type="checkbox"/> Yes <input type="checkbox"/> No

18. **On-Site Closure Plan Checklist:** (19.15.17.13 NMAC) **Instructions:** Each of the following items must be attached to the closure plan. Please indicate, by a check mark in the box, that the documents are attached.

- ☐ Siting Criteria Compliance Demonstrations - based upon the appropriate requirements of 19.15.17.10 NMAC
- ☐ Proof of Surface Owner Notice - based upon the appropriate requirements of Subsection F of 19.15.17.13 NMAC
- ☐ Construction/Design Plan of Burial Trench (if applicable) based upon the appropriate requirements of 19.15.17.11 NMAC
- ☐ Construction/Design Plan of Temporary Pit (for in-place burial of a drying pad) - based upon the appropriate requirements of 19.15.17.11 NMAC
- ☐ Protocols and Procedures - based upon the appropriate requirements of 19.15.17.13 NMAC
- ☐ Confirmation Sampling Plan (if applicable) - based upon the appropriate requirements of Subsection F of 19.15.17.13 NMAC
- ☐ Waste Material Sampling Plan - based upon the appropriate requirements of Subsection F of 19.15.17.13 NMAC
- ☐ Disposal Facility Name and Permit Number (for liquids, drilling fluids and drill cuttings or in case on-site closure standards cannot be achieved)
- ☐ Soil Cover Design - based upon the appropriate requirements of Subsection H of 19.15.17.13 NMAC
- ☐ Re-vegetation Plan - based upon the appropriate requirements of Subsection I of 19.15.17.13 NMAC
- ☐ Site Reclamation Plan - based upon the appropriate requirements of Subsection G of 19.15.17.13 NMAC



19.

**Operator Application Certification:**

I hereby certify that the information submitted with this application is true, accurate and complete to the best of my knowledge and belief.

Name (Print): Rick RickmanTitle: HSE SpecialistSignature: Rick RickmanDate: 12-15-08e-mail address: rdrickman@forestoil.comTelephone: 575-392-9797

20.

**OCD Approval:** ☐ Permit Application (including closure plan) ☒ Closure Plan (only) ☐ OCD Conditions (see attachment)

OCD Representative Signature: Jeffrey SalimApproval Date: 12/16/08Title: Environmental Engineer / SpecialistOCD Permit Number: P1-DD807

21.

**Closure Report (required within 60 days of closure completion):** Subsection K of 19.15.17.13 NMAC

**Instructions:** Operators are required to obtain an approved closure plan prior to implementing any closure activities and submitting the closure report. The closure report is required to be submitted to the division within 60 days of the completion of the closure activities. Please do not complete this section of the form until an approved closure plan has been obtained and the closure activities have been completed.

☐ Closure Completion Date: \_\_\_\_\_

22.

**Closure Method:**

☐ Waste Excavation and Removal ☐ On-Site Closure Method ☐ Alternative Closure Method ☐ Waste Removal (Closed-loop systems only)  
☐ If different from approved plan, please explain.

23.

**Closure Report Regarding Waste Removal Closure For Closed-loop Systems That Utilize Above Ground Steel Tanks or Haul-off Bins Only:**

**Instructions:** Please identify the facility or facilities for where the liquids, drilling fluids and drill cuttings were disposed. Use attachment if more than two facilities were utilized.

Disposal Facility Name: \_\_\_\_\_

Disposal Facility Permit Number: \_\_\_\_\_

Disposal Facility Name: \_\_\_\_\_

Disposal Facility Permit Number: \_\_\_\_\_

Were the closed-loop system operations and associated activities performed on or in areas that will not be used for future service and operations?

☐ Yes (If yes, please demonstrate compliance to the items below) ☐ No

Required for impacted areas which will not be used for future service and operations:

- ☐ Site Reclamation (Photo Documentation)  
☐ Soil Backfilling and Cover Installation  
☐ Re-vegetation Application Rates and Seeding Technique

24.

**Closure Report Attachment Checklist:** Instructions: Each of the following items must be attached to the closure report. Please indicate, by a check mark in the box, that the documents are attached.

- ☐ Proof of Closure Notice (surface owner and division)  
☐ Proof of Deed Notice (required for on-site closure)  
☐ Plot Plan (for on-site closures and temporary pits)  
☐ Confirmation Sampling Analytical Results (if applicable)  
☐ Waste Material Sampling Analytical Results (required for on-site closure)  
☐ Disposal Facility Name and Permit Number  
☐ Soil Backfilling and Cover Installation  
☐ Re-vegetation Application Rates and Seeding Technique  
☐ Site Reclamation (Photo Documentation)

On-site Closure Location: Latitude \_\_\_\_\_

Longitude \_\_\_\_\_

NAD: ☐ 1927 ☐ 1983

25.

**Operator Closure Certification:**

I hereby certify that the information and attachments submitted with this closure report is true, accurate and complete to the best of my knowledge and belief. I also certify that the closure complies with all applicable closure requirements and conditions specified in the approved closure plan.

Name (Print): \_\_\_\_\_

Title: \_\_\_\_\_

Signature: \_\_\_\_\_

Date: \_\_\_\_\_

e-mail address: \_\_\_\_\_

Telephone: \_\_\_\_\_

# ***Elke Environmental, Inc.***

P.O. Box 14167 Odessa, TX 79768  
Phone (432) 366-0043 Fax (432) 366-0884

December 15, 2008

NMOCD

Attn: Larry Johnson  
1625 N. French Dr.  
Hobbs, NM 88240

Re: Closure Plan for Forest Oil – Caprock Maljamar Unit #94

Mr. Larry Johnson

*NM-DI-0006*  
The proposed closure for the above well is waste excavation and removal. All excess fluids will be removed and disposed at a division-approved facility. The drilling mud and liner will be excavated and hauled to Controlled Recovery Inc. (Permit # ~~R9166~~). After all drilling mud and liner have been removed, the pit bottoms and walls will be sampled with a minimum 5 point composite for TPH 418.1, total BTEX, Benzene, Chlorides and the DRO and GRO combined fractions. The levels will not exceed 0.2 mg/kg of Benzene; 50 mg/kg of total BTEX; 2,500 mg/kg of TPH 418.1; 500 mg/kg of combined fraction GRO/DRO; 1,000 mg/kg of Chlorides. If samples exceed these levels a C-141 will be submitted.

Once backfill is approved the site will be backfilled with clean native soil and a minimum of 1' of topsoil will be placed on the site to promote revegetation. The site will be reseeded with BLM Seed Mixture #3. A final report will be attached to the Final C-144 once closure is commenced.

Thanks,  
Curtis Elam  
Field Supervisor

**New Mexico Office of the State Engineer  
POD Reports and Downloads**

Township:  Range:  Sections:

NAD27 X:  Y:  Zone:  Search Radius:

County:  Basin:  Number:  Suffix:

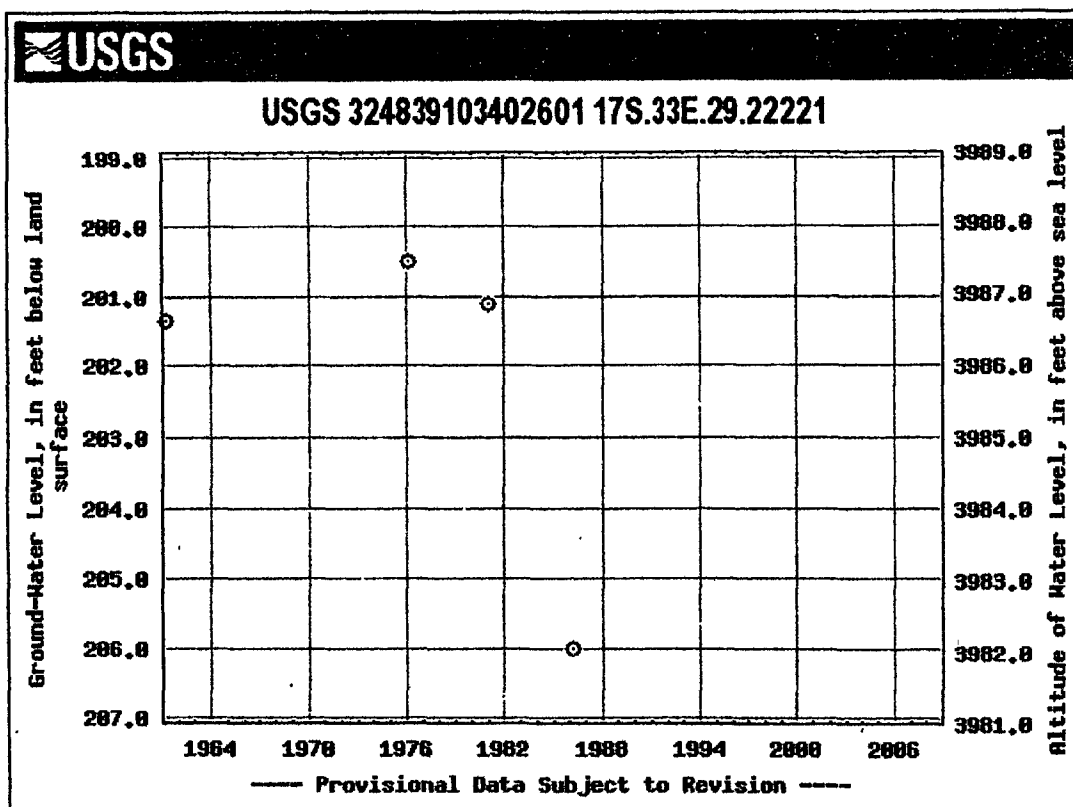
Owner Name: (First)  (Last)  ☐ Non-Domestic ☐ Domestic  
☒ All

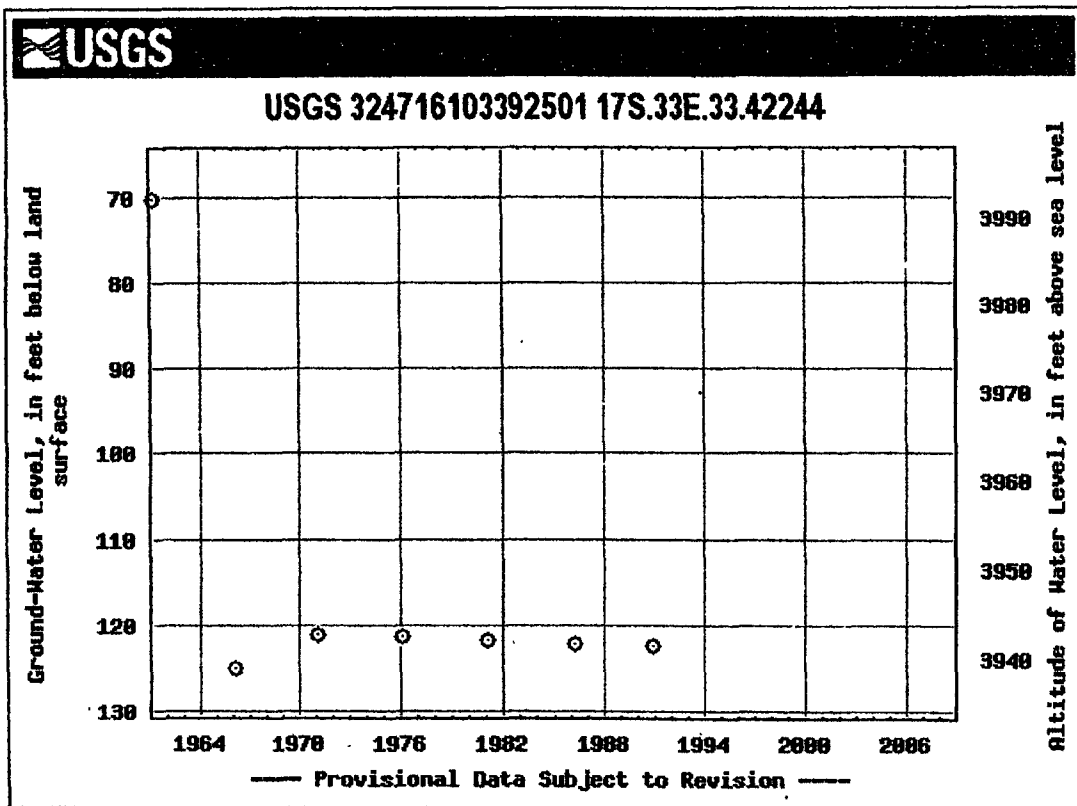
**AVERAGE DEPTH OF WATER REPORT 12/15/2008**

Bsn	Tws	Rng	Sec	Zone	X	Y	Wells	(Depth Water in Feet)		
								Min	Max	Avg
L	17S	33E	01				2	150	150	150
L	17S	33E	02				4	151	168	158
L	17S	33E	03				2	155	155	155
L	17S	33E	06				2	90	90	90
L	17S	33E	07				2	114	214	164
L	17S	33E	08				2	173	173	173
L	17S	33E	09				2	160	161	161
L	17S	33E	13				2	165	165	165
L	17S	33E	17				2	180	180	180
L	17S	33E	18				2	188	188	188
L	17S	33E	20				3	190	190	190
L	17S	33E	23				2	70	160	115
L	17S	33E	35				4	150	160	155

Record Count: 31

↓  
*Closest Data*

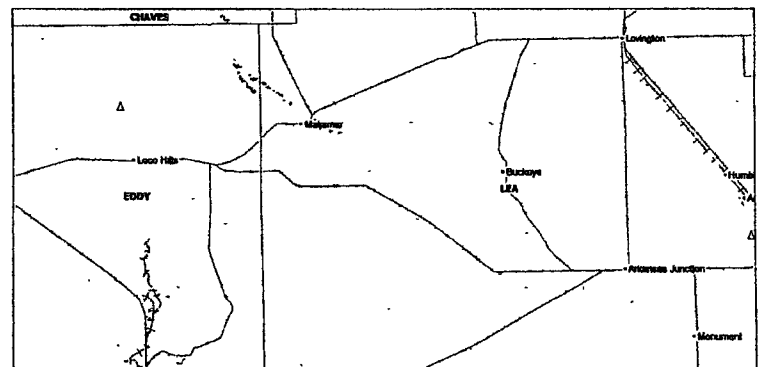




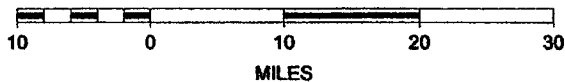
# Forest - CMU #20

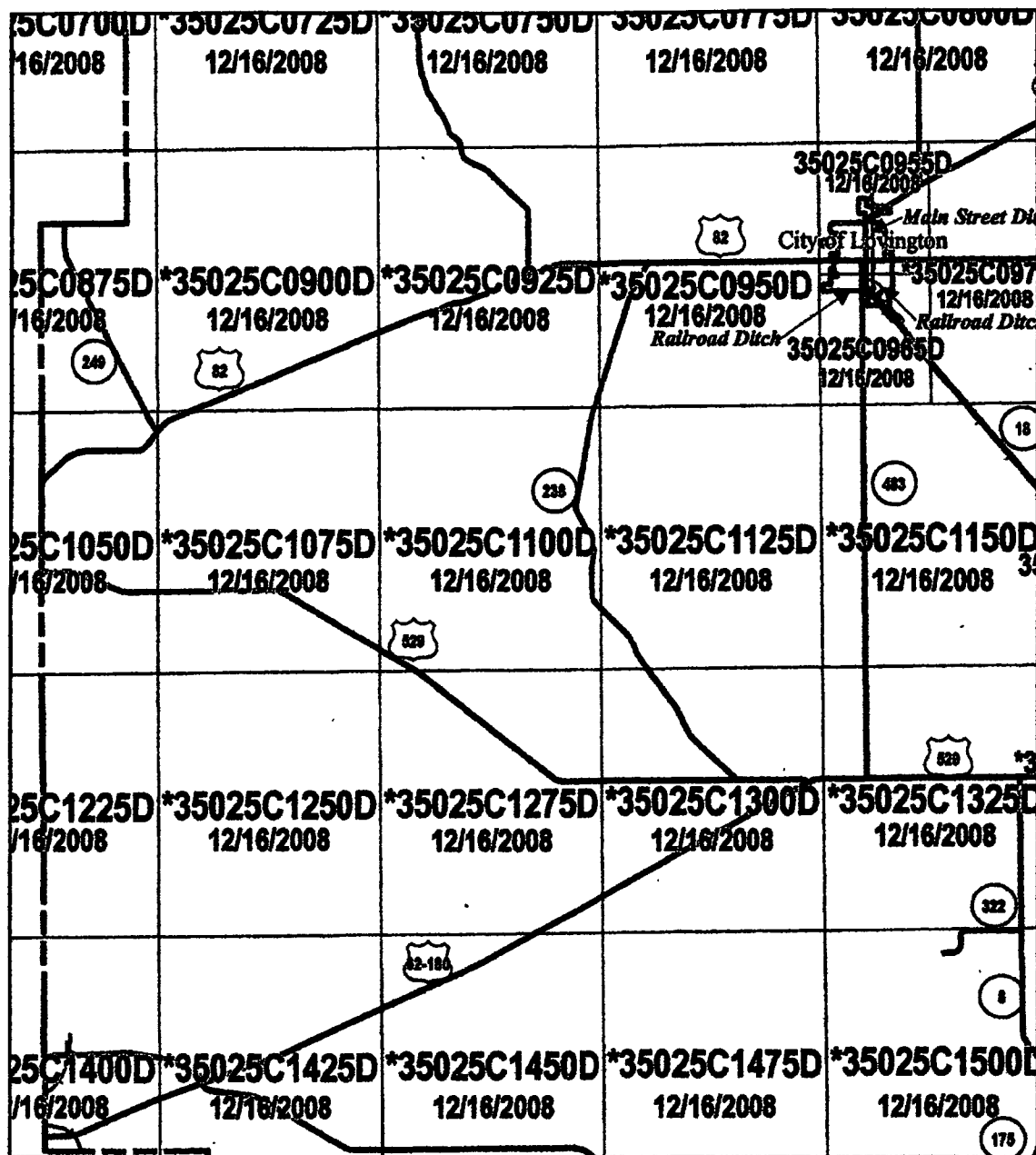
## Mines, Mills & Quarries Commodity Groups

-  **Aggregate & Stone Mines**
-  **Coal Mines**
-  **Industrial Minerals Mines**
-  **Industrial Minerals Mills**
-  **Metal Mines and Mill Concentrate**
-  **Potash Mines & Refineries**
-  **Smelters & Refineries**



SCALE 1 : 843,707






**MAP INDEX**

**FIRM**  
FLOOD INSURANCE RATE MAP  
LEA COUNTY,  
NEW MEXICO  
AND INCORPORATED AREAS

**MAP INDEX**  
PANELS PRINTED: 440, 445, 965,  
966, 1166, 1170, 1200, 1336, 1345, 1366,  
1368, 1670, 2102

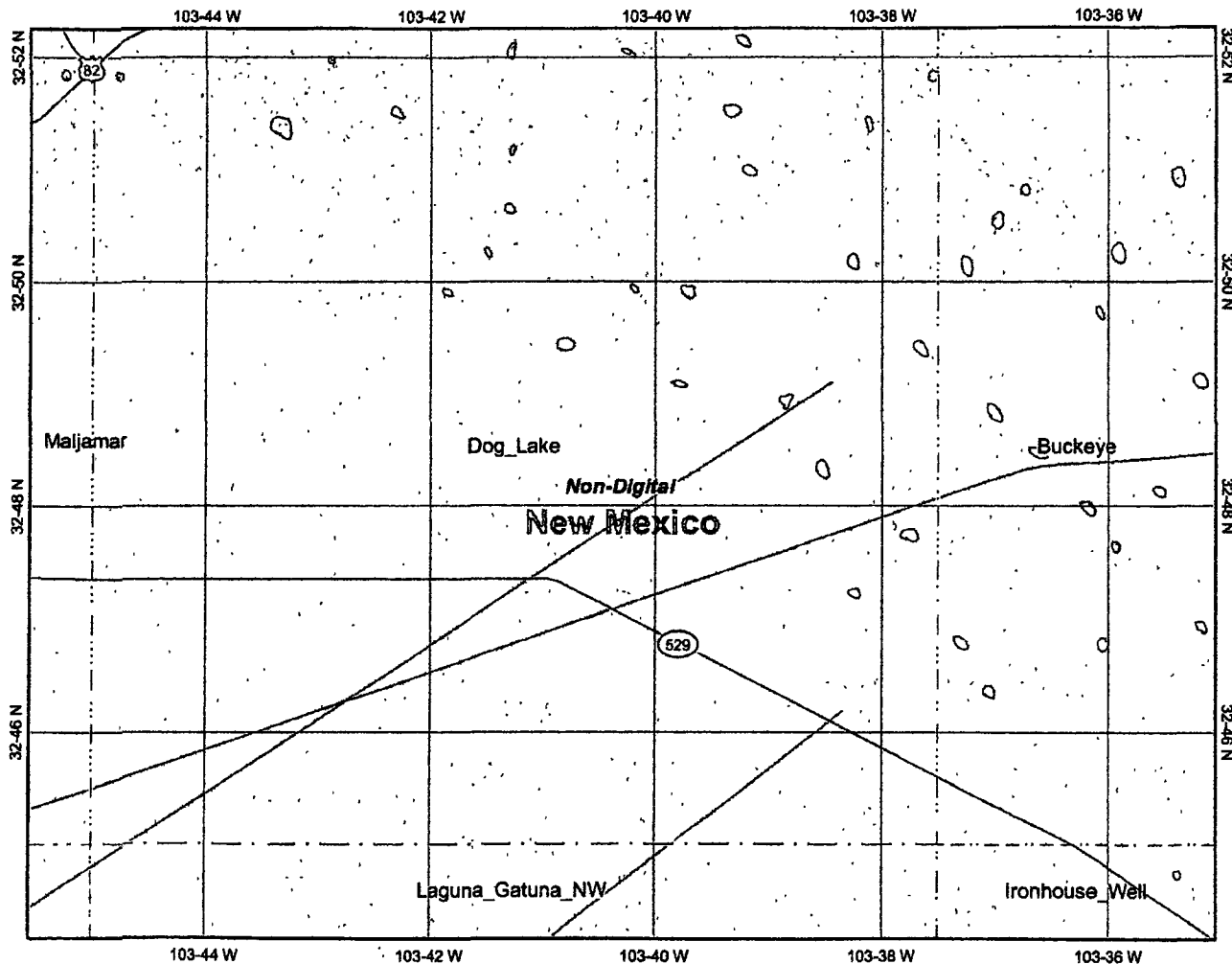
**MAP NUMBER**  
35025CIND0A  
**EFFECTIVE DATE**  
DECEMBER 16, 2008

  
Federal Emergency Management Agency

**NATIONAL FLOOD INSURANCE PROGRAM**

This is an official copy of a portion of the above referenced flood map. It was extracted using F-MIT On-Line. This map does not reflect changes or amendments which may have been made subsequent to the date on the title block. For the latest product information about National Flood Insurance Program flood maps check the FEMA Flood Map Store at [www.mao.fema.gov](http://www.mao.fema.gov)

# Forest - CMU #94



## Legend

- Interstate
- Major Roads
- Other Road
- Interstate
- State highway
- US highway
- Cities
- USGS Quad Index 24K
- Lower 48 Available Wetland Data
- Non-Digital
- Digital
- No Data
- Scan
- NHD Waterbodies
- LAKE/POND
- RESERVOIR
- STREAM/RIVER
- NHD Streams
- Counties 100K
- Urban Areas 300K
- States 100K
- South America
- North America



Scale: 1:105,122

Map center: 32°48' N, 103°40' W

This map is a user generated static output from an Internet mapping site and is for general reference only. Data layers that appear on this map may or may not be accurate, current, or otherwise reliable. THIS MAP IS NOT TO BE USED FOR NAVIGATION.



