

District I
1625 N French Dr, Hobbs, NM 88240
District II
1301 W. Grand Avenue, Artesia, NM 88210
District III
1000 Rio Brazos Road, Aztec, NM 87410
District IV
1220 S St Francis Dr, Santa Fe, NM 87505

State of New Mexico
Energy Minerals and Natural Resources

Oil Conservation Division
1220 South St. Francis Dr.
Santa Fe, NM 87505

Form C-141
Revised October 10, 2003

Submit 2 Copies to appropriate
District Office in accordance
with Rule 116 on back
side of form

Release Notification and Corrective Action

OPERATOR

X Initial Report ☐ Final Report

Name of Company Oxy USA WTP	Contact Dusty Wilson	
Address 1017 W. Stanolind Rd	Telephone No. (575) 397-8247	
Facility Name M. T. Mattern #4	Facility Type Oil well site	
Surface Owner BLM	Mineral Owner Oxy	Lease No. 30-025-33544

LOCATION OF RELEASE

Unit Letter	Section	Township	Range	Feet from the	North/South Line	Feet from the	East/West Line	County
K	30	21s	37e	2310	south	2310	west	Lea

Latitude _____ Longitude _____

NATURE OF RELEASE

Type of Release Oil and Produce Water	Volume of Release 1 bo 8 bw	Volume Recovered 1/2 bo 2 bw
Source of Release stuffing box	Date and Hour of Occurrence 2/15/09	Date and Hour of Discovery 2/15/09
Was Immediate Notice Given? X Yes <input type="checkbox"/> No <input type="checkbox"/> Not Required	If YES, To Whom? Buddy Hill	
By Whom? Dusty Wilson	Date and Hour 2/17/09	
Was a Watercourse Reached? <input type="checkbox"/> Yes X No	If YES, Volume Impacting the Watercourse. n/a	

If a Watercourse was Impacted, Describe Fully.*

N/A

WATER @ 103'



Describe Cause of Problem and Remedial Action Taken.*

Stuffing box back pressure regulator plugged with rubber blow out. Leak stayed on location. Standing fluids picked with vac truck. Further remediation to be determined.

Describe Area Affected and Cleanup Action Taken.*

Remediate to NMOCD Requirements.

I hereby certify that the information given above is true and complete to the best of my knowledge and understand that pursuant to NMOCD rules and regulations all operators are required to report and/or file certain release notifications and perform corrective actions for releases which may endanger public health or the environment. The acceptance of a C-141 report by the NMOCD marked as "Final Report" does not relieve the operator of liability should their operations have failed to adequately investigate and remediate contamination that pose a threat to ground water, surface water, human health or the environment. In addition, NMOCD acceptance of a C-141 report does not relieve the operator of responsibility for compliance with any other federal, state, or local laws and/or regulations.

Signature: 	OIL CONSERVATION DIVISION	
Printed Name: Dusty L. Wilson	Approved by District Supervisor: 	
Title: HES Specialist	Approval Date: 03/16/09	Expiration Date: 05/04/09
E-mail Address: dusty_wilson@oxy.com	Conditions of Approval: SUBMIT FINAL C-141	Attached <input type="checkbox"/>
Date: 2/20/09	Phone: (575) 397-8210	IRP 09-3-2116

- Attach Additional Sheets If Necessary

FGRL0907638777



OXY USA WTP LP

4008 N. Grimes PMB#269
Hobbs, NM 88240
575-397-8210 Office
575-397-8204

3/6/2009

NMOCD
1625 N. FRENCH DRIVE
HOBBS NM 88240

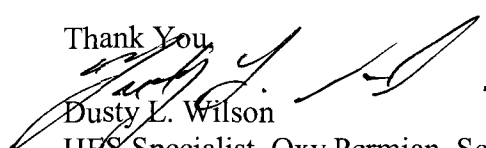
RE: REMEDIATION PLAN/ REPORTABLE SPILL 02/15/09
M. T. Mattern # 4/API# 30-025-33544

To Whom It May Concern:

This spill occurred on 02/15/2009 and was reported to the NMOCD via telephone the same day. Oxy reported a loss of 1 bbls of oil, and 8 bbls of Produce Water. 1/2 bbl oil, and 2 bbls of Produce Water were recovered by vac truck the day of the release. The original C-141 form was hand delivered to the NMOCD 03/11/2009 along with copies of the soil testing analytical results, and a site diagram. The affected spill area was contained within the above listed well location site, and affected an area of 5' x 80' at the surface level. A visual inspection of the site showed that all of the surface fluids were recovered via vac truck at the time of the spill. Soil samples were obtained from the spill site area, and confirmed the fluids released did not penetrate the compacted caliche soils of the drilling pad. A backhoe, will be used to excavate the affected surface soils, and removed them to an approved disposal, Sundance Services, Eunice NM. The area will be backfilled with clean soils and remediation completed.

This letter is to inform the NMOCD of the remediation plan for this spill. If any further information is needed please feel free to contact Dusty Wilson, HES Specialist, Oxy Permian, at (575) 441-7189. A copy of the original C-141, Analytical results, and a site diagram are being sent with this letter. Thank you for your attention on this matter.

Thank You


Dusty L. Wilson

HES Specialist, Oxy Permian, Seminole RMT
(575) 441-7189

New Mexico Office of the State Engineer
POD Reports and Downloads

Township: Range: Sections:

NAD27 X: Y: Zone: ☐ Search Radius:

County: ☐ Basin: ☐ Number: Suffix:

Owner Name: (First) (Last) ☐ Non-Domestic ☐ Domestic ☒ All

POD / Surface Data Report

Avg Depth to Water Report

Water Column Report

Clear Form

iWATERS Menu

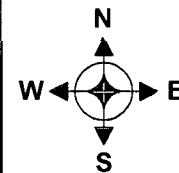
Help

AVERAGE DEPTH OF WATER REPORT 03/10/2009

Bsn	Tws	Rng	Sec	Zone	X	Y	Wells	(Depth Water in Feet)		
								Min	Max	Avg
CP	21S	37E	04				2	75	75	75
CP	21S	37E	06				1	73	73	73
CP	21S	37E	16				1	70	70	70
CP	21S	37E	22				1	53	53	53
CP	21S	37E	23				2	65	65	65
CP	21S	37E	27				1	76	76	76
CP	21S	37E	28				4	60	75	68
CP	21S	37E	33				1	100	100	100

Record Count: 13

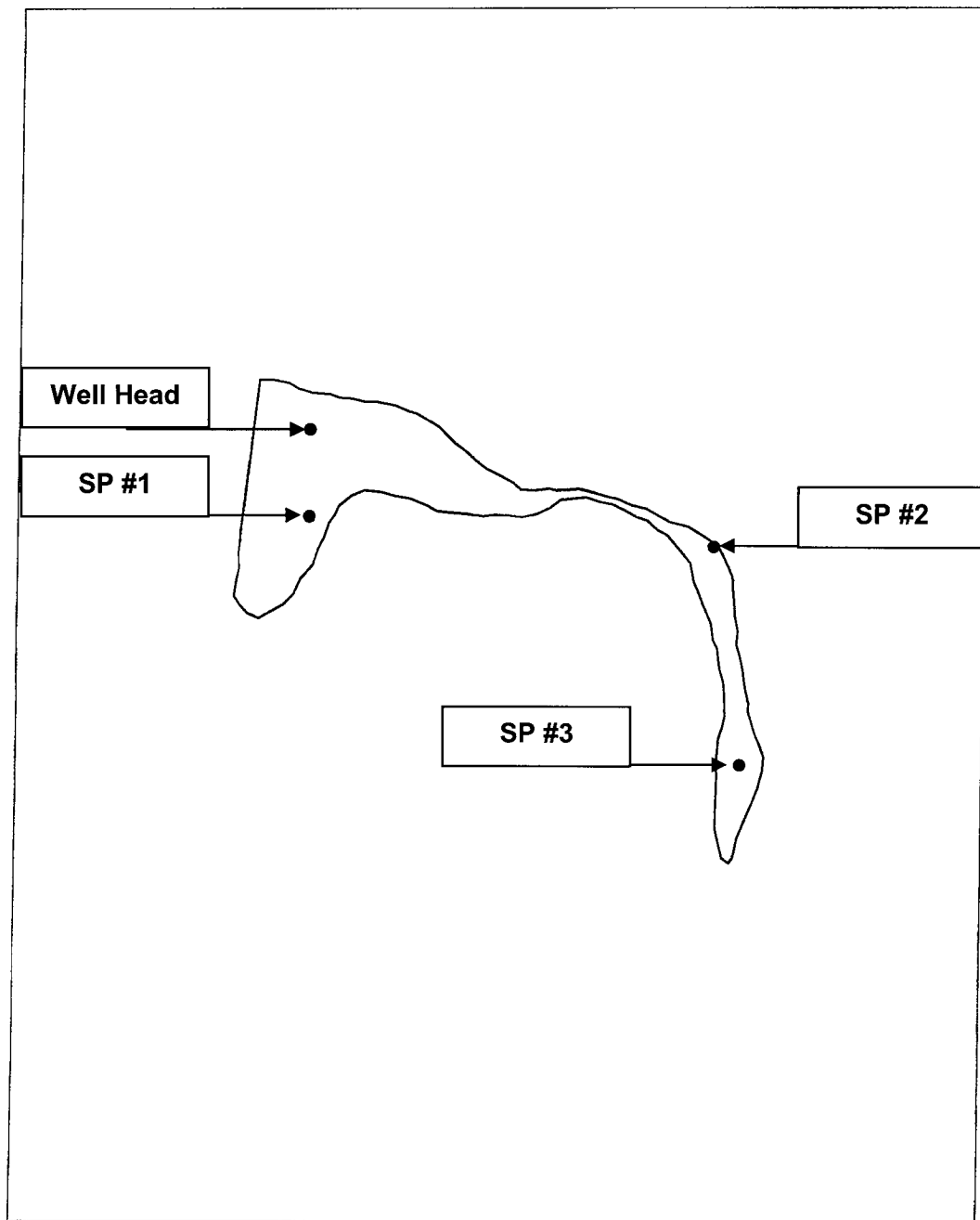
OXY H.T. Mattern #4



#1

#2

#3



H.T Mattern #4

Lat/Long
WGS 1984



Scale 1:500
0 0.010
Miles

OXY-09-015 Site Plan.cor
3/6/2009

GPS Pathfinder® Office
 **Trimble**™



ATTN: BOB ALLEN
703 E. CLINTON, #102
HOBBS, NM 88240
FAX TO: (575) 393-4388

Analysis Date: 03/04/09
Sampling Date: 03/03/09
Sample Type: SOIL
Sample Condition: COOL & INTACT
Sample Received By: CK
Analyzed By: HM

METHOD: Standard Methods	4500-CI'B
---------------------------------	------------------

03/04/09
Date

PLEASE NOTE: **Liability and Damages.** Cardinal's liability and client's exclusive remedy for any claim arising, whether based in contract or tort, shall be limited to the amount paid by client for analyses. All claims, including those for negligence and any other cause whatsoever shall be deemed waived unless made in writing and received by Cardinal within thirty (30) days after completion of the applicable service. In no event shall Cardinal be liable for incidental or consequential damages, including, without limitation, business interruptions, loss of use, or loss of profits incurred by client, its subsidiaries, affiliates or successors arising out of or related to the performance of services hereunder by Cardinal, regardless of whether such claim is based upon any of the above-stated reasons or otherwise. Results relate only to the samples identified above. This report shall not be reproduced except in full with written approval of Cardinal Laboratories.



ARDINAL LABORATORIES, INC.

2111 Beechwood, Abilene, TX 79803 101 East Marland, Hobbs, NM 88240
(915) 673-7001 Fax (915) 673-7020 (505) 393-2328 Fax (505) 393-2476

CHAIN-OF-CUSTODY AND ANALYSIS REQUEST

Page 1 of 1

Company Name: SAFETY & ENVIRONMENTAL SOLUTIONS		P.O. #:		ANALYSIS REQUEST										
Project Manager:		Company: SAME		<div style="writing-mode: vertical-rl; transform: rotate(180deg);">chlorides</div>										
Address: 703 E. CLINTON, #102		Attn:												
City: HOBBS State: NM Zip: 88240		Address:												
Phone #: (505) 397-0510 Fax #: (505) 393-4388		City:												
Project #: Oxy-09-015 Project Owner: Oxy		State: Zip:												
Project Name: H.T. Mattern		Phone #:												
Project Location: Len Co, NM		Fax #:												
Sampler Name: Isaac Briscoe														
FOR LAB USE ONLY														
Lab I.D.	Sample I.D.	Q/RAB OR (COMP.)	# CONTAINERS	MATRIX				PRESERV.		SAMPLING				
				GROUNDWATER	WASTEWATER	SOIL	OIL	SLUDGE	OTHER:	ACID/BASE:	ICE / COOL	OTHER:	DATE	TIME
H17010 -	1 Sp#1 Surface	✓	1			✓				✓			3/3/9	1200
	2 Sp#2 Surface	✓	1			✓				✓			3/3/9	1230
	3 Sp#3 Surface	✓	1			✓				✓			3/3/9	1235
<p>PLEASE NOTE: Liability and Damages. Cardinal's liability and client's exclusive remedy for any claim arising whether based in contract or tort, shall be limited to the amount paid by the client for the analysis. All claims, including those for negligence and any other cause whatsoever shall be deemed waived unless made in writing and received by Cardinal within 30 days after completion of the applicable service. In no event shall Cardinal be liable for incidental or consequential damages, including without limitation, business interruption, loss of use, or loss of profits incurred by client, its subsidiaries, affiliates or successors arising out of or related to the performance of services rendered by Cardinal, regardless of whether such claims in based upon any of the above stated reasons or otherwise.</p>														
Sampler Relinquished:		Date: 3/4/9		Received By:		Phone Result: <input type="checkbox"/> Yes <input type="checkbox"/> No		Fax Result: <input type="checkbox"/> Yes <input type="checkbox"/> No		REMARKS:				
Time: 1500														
Relinquished By:		Date: 3/4/99		Received By: Lab Staff										
Time: 15:00														
Delivered By: (Circle One)		Sample Condition Temp. °C		Isack?		Checked By:								
Sampler - UPS - Bus - Other:		Cool		H		Yes No		col						

† Cardinal cannot accept verbal changes. Please fax written changes to (915) 673-7020.