

ABOVE THIS LINE FOR DIVISION USE ONLY

4184

NEW MEXICO OIL CONSERVATION DIVISION

- Engineering Bureau -

STATE Gas Com CB #1B

ADMINISTRATIVE APPLICATION COVERSHEET

THIS COVERSHEET IS MANDATORY FOR ALL ADMINISTRATIVE APPLICATIONS FOR EXCEPTIONS TO DIVISION RULES AND REGULATIONS

Application Acronyms:

[NSP-Non-Standard Proration Unit] [NSL-Non-Standard Location]  
 [DD-Directional Drilling] [SD-Simultaneous Dedication]  
 [DHC-Downhole Commingling] [CTB-Lease Commingling] [PLC-Pool/Lease Commingling]  
 [PC-Pool Commingling] [OLS - Off-Lease Storage] [OLM-Off-Lease Measurement]  
 [WFX-Waterflood Expansion] [PMX-Pressure Maintenance Expansion]  
 [SWD-Salt Water Disposal] [IPI-Injection Pressure Increase]  
 [EOR-Qualified Enhanced Oil Recovery Certification] [PPR-Positive Production Response]

[1] TYPE OF APPLICATION - Check Those Which Apply for [A]

[A] Location - Spacing Unit - Directional Drilling

☒ NSL ☐ NSP ☐ DD ☐ SD

NOV 30 1998

Check One Only for [B] or [C]

[B] Commingling - Storage - Measurement

☐ DHC ☐ CTB ☐ PLC ☐ PC ☐ OLS ☐ OLM

[C] Injection - Disposal - Pressure Increase - Enhanced Oil Recovery

☐ WFX ☐ PMX ☐ SWD ☐ IPI ☐ EOR ☐ PPR

MS. 12-17-98

[2] NOTIFICATION REQUIRED TO: - Check Those Which Apply, or ☐ Does Not Apply

[A] ☐ Working, Royalty or Overriding Royalty Interest Owners

[B] ☒ Offset Operators, Leaseholders or Surface Owner

[C] ☐ Application is One Which Requires Published Legal Notice

[D] ☐ Notification and/or Concurrent Approval by BLM or SLO

U.S. Bureau of Land Management - Commissioner of Public Lands, State Land Office

[E] ☐ For all of the above, Proof of Notification or Publication is Attached, and/or,

[F] ☐ Waivers are Attached

[3] INFORMATION / DATA SUBMITTED IS COMPLETE - Statement of Understanding

I hereby certify that I, or personnel under my supervision, have read and complied with all applicable Rules and Regulations of the Oil Conservation Division. Further, I assert that the attached application for administrative approval is accurate and complete to the best of my knowledge and where applicable, verify that all interest (WI, RI, ORRI) is common. I further verify that all applicable API Numbers are included. I understand that any omission of data, information or notification is cause to have the application package returned with no action taken.

Note: Statement must be completed by an individual with supervisory capacity.

PAMELA W. STALEY

Print or Type Name

  
 Signature

REGULATORY AFFAIRS ENGR.

Title

Nov 18, 1998



**Amoco Production Company**

Amoco Building  
1670 Broadway  
Post Office Box 800  
Denver, Colorado 80201-0800  
(303) 830-4040

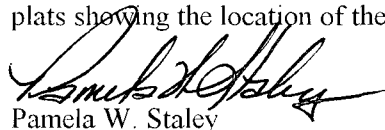
November 18, 1998

Ms. Lori Wrotenbery, Director  
New Mexico Oil Conservation Division  
2040 S. Pacheco Street  
P.O. Box 6429  
Santa Fe, NM 87505

**Application For Unorthodox Location  
State Gas Com CB #1B Well  
2205' FNL, 1760' FWL  
Unit F Section 32-T30N-R9W  
W/2 Spacing Unit  
Blanco Mesaverde Pool  
San Juan County, New Mexico**

Amoco Production Company hereby requests administrative approval for an unorthodox well location for the State Gas Com CB #1B well in the Blanco Mesaverde Pool. Amoco plans to drill this well at an unorthodox location as a third well in the existing spacing unit to access reserves which would otherwise be bypassed with the current well density. This well, as proposed, would be moving toward the center line of the spacing unit only and would be well within the standard 790 foot setback from the outer boundaries of the spacing unit. We are locating this well toward the center of the spacing unit, away from the parent and original infill, which would cause it to fall outside the traditional drilling windows for the Blanco Mesaverde Pool.

A copy of this application will be submitted to the offset operators by certified mail with a request that they furnish your Santa Fe office with a Waiver of Objection, and return one copy to this office. Attached are plats showing the location of the well, offset operators, and all Mesaverde wells drilled in the area.

  
Pamela W. Staley

**Attachments**

cc: Frank Chavez, Supervisor      Mark Yamasaki, Amoco  
     NMOC District III                Gail Jefferson, Amoco  
     1000 Rio Brazos Road  
     Aztec, NM 87410

**WAIVER**

\_\_\_\_\_ hereby waives objection to Amoco's application for an unorthodox well location for the State Gas Com CB #1B well described above.

By: \_\_\_\_\_

Date: \_\_\_\_\_

APPLICATION FOR APPROVAL OF UNORTHODOX LOCATION UNDER RULE 104-F

**State Gas Com CB #1B Well  
2205' FNL, 1760' FWL  
Unit F Section 32-T30N-R9W  
W/2 Spacing Unit**

LIST OF ADDRESSES FOR OFFSET OPERATORS

**State Gas Com CB #1B Well**

ATTACHMENTS:

- 9-SECTION PLAT SHOWING LOCATION OF ALL OFFSET WELLS
- FORM C-102 FOR MESAVERDE FORMATION
- LIST OF ALL OFFSET OPERATORS AND THEIR ADDRESSES

LIST OF ADDRESSES FOR OFFSET OPERATORS

**State Gas Com CB #1B Well**

/ Burlington Resources Oil and Gas Co.  
P.O. Box 4289  
Farmington, NM 87499

District I  
PO Box 1980, Hobbs NM 88241-1980  
District II  
PO Drawer KK, Artesia, NM 87211-0719  
District III  
1000 Rio Brazos Rd., Aztec, NM 87410  
District IV  
PO Box 2088, Santa Fe, NM 87504-2088

State of New Mexico  
Energy, Minerals & Natural Resources Department

OIL CONSERVATION DIVISION  
PO Box 2088  
Santa Fe, NM 87504-2088

Form C-102  
Revised February 21, 1994  
Instructions on back  
Submit to Appropriate District Office  
State Lease - 4 Copies  
Fee Lease - 3 Copies

☐ AMENDED REPORT

WELL LOCATION AND ACREAGE DEDICATION PLAT

<sup>1</sup> API Number	<sup>2</sup> Pool Code 72319	<sup>3</sup> Pool Name Blanco Mesaverde
<sup>4</sup> Property Code	<sup>5</sup> Property Name STATE GAS COM CB	<sup>6</sup> Well Number # 1B
<sup>7</sup> OGRID No. 000778	<sup>8</sup> Operator Name AMOCO PRODUCTION COMPANY	<sup>9</sup> Elevation 5784

<sup>10</sup> Surface Location


UL or Lot No. F	Section 32	Township 30 N	Range 9 W	Lot Idn	Feet from the 2205	North/South line NORTH	Feet from the 1760	East/West line WEST	County SAN JUAN
--------------------	---------------	------------------	--------------	---------	-----------------------	---------------------------	-----------------------	------------------------	--------------------

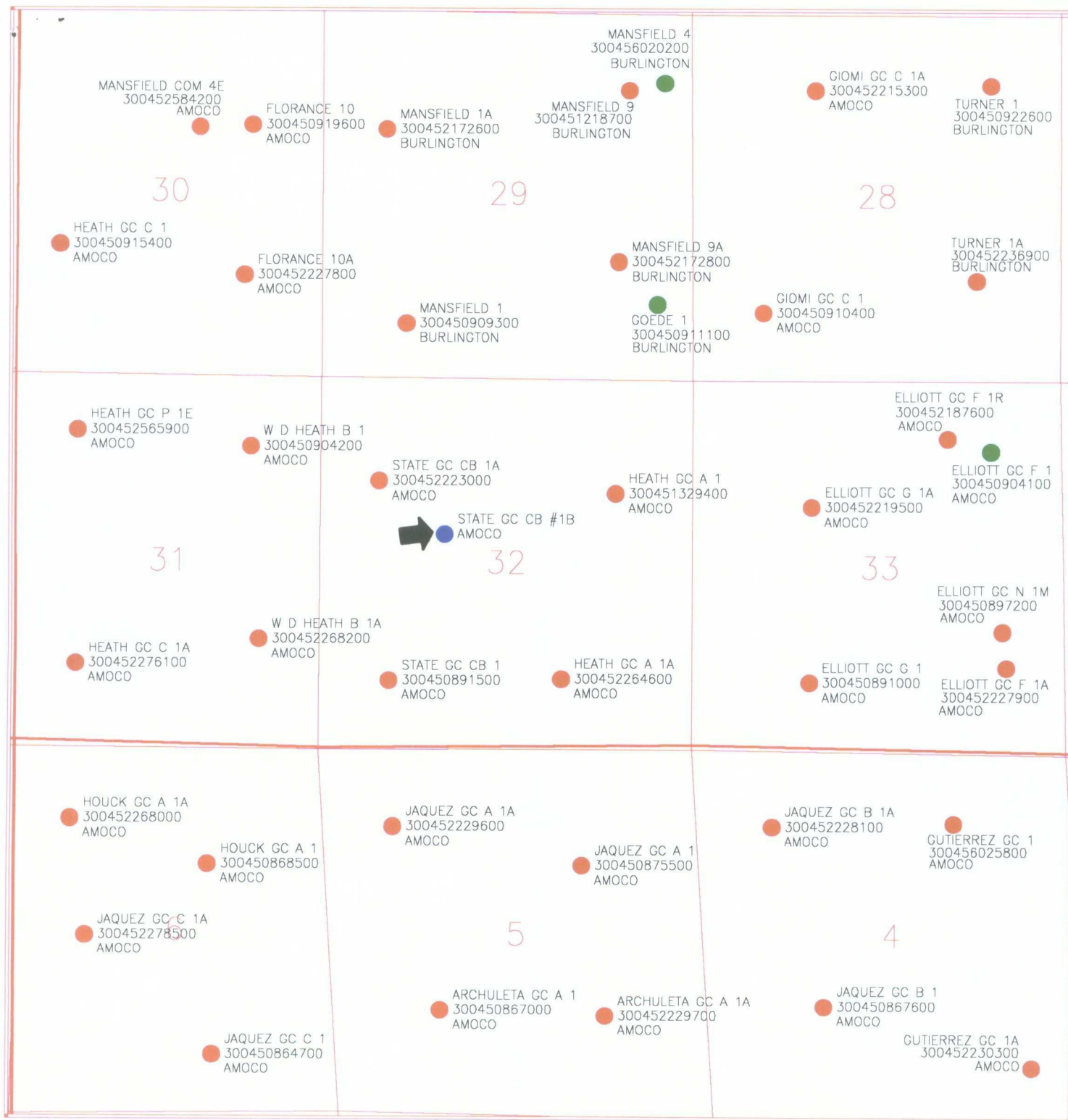
<sup>11</sup> Bottom Hole Location If Different From Surface

<sup>7</sup> UL or lot no.	Section	Township	Range	Lot Idn	Feet from the	North/South line	Feet from the	East/West line	County
----------------------------	---------	----------	-------	---------	---------------	------------------	---------------	----------------	--------

<sup>12</sup> Dedicated Acres 320.00	<sup>13</sup> Joint or Infill	<sup>14</sup> Consolidation Code	<sup>15</sup> Order No.
---	-------------------------------	----------------------------------	-------------------------

NO ALLOWABLE WILL BE ASSIGNED TO THIS COMPLETION UNTIL ALL INTERESTS HAVE BEEN CONSOLIDATED  
OR A NON-STANDARD UNIT HAS BEEN APPROVED BY THE DIVISION

<sup>16</sup> D 40 C 40 2205' E 40 F 40 1760' L 40 K 40 M 40 N 40 522'(R) 32 5245'(R) 2628'(R) 2641'(R)	<sup>17</sup> OPERATOR CERTIFICATION I hereby certify that the information contained herein is true and complete to the best of my knowledge and belief.  Signature Gail M. Jefferson Printed Name Sr. Admin. Staff Asst. Title November 18, 1998 Date  <sup>18</sup> SURVEYOR CERTIFICATION I hereby certify that the well location shown on this plat was plotted from field notes of actual surveys made by me or under my supervision, and that the same is true and correct to the best of my belief. September 21, 1998 Date of Survey Signature and Seal of Professional Surveyor  7016 Certificate Number
--	--



AMOCO PRODUCTION COMPANY		
STATE GC CB #1B - NEW DRILL MESAVARDE - NINE SECTION PLAT 30N-9W-32SE/NW		
ALC		10/15/98
	Scale 1:23548.04	

LEGEND	
<span style="color: red;">●</span>	MESAVERDE ACTIVE WELLS
<span style="color: green;">●</span>	MESAVERDE INACTIVE WELLS
<span style="color: blue;">●</span>	MESAVERDE NEW DRILLS

CMD :  
OG5SECT

ONGARD  
INQUIRE LAND BY SECTION

12/16/98 11:11:07  
OGOMWA -TPOU  
PAGE NO: 1

Sec : 32 Twp : 30N Rng : 09W Section Type : NORMAL

D 40.00 CS B11303 0013 06/54 AMOCO PROD CO & C C A	C 40.00 CS B11303 0013 06/54 AMOCO PROD CO & C C	B 40.00  Federal owned C	A 40.00  Federal owned C A A
E <del>STATE</del> GCB #1A 40.00 CS 30-045-2230 B10870 0018 12/53 AMOCO PROD CO & C C 1460 FUL & 830 FUL A A	F 40.00 CS E01194 0007 02/57 AMOCO PROD CO & C C	G 40.00  Federal owned C A	H 40.00  Federal owned C A

PF01 HELP  
PF07 BKWD

PF02  
PF08 FWD

PF03 EXIT  
PF09 PRINT

PF04 GoTo  
PF10 SDIV

PF05  
PF11

PF06  
PF12

CMD :  
OG5SECT

ONGARD  
INQUIRE LAND BY SECTION

12/16/98 11:11:16  
OGOMWA -TPOU  
PAGE NO: 2

Sec : 32 Twp : 30N Rng : 09W Section Type : NORMAL

L 40.00 CS B11303 0013 06/54 AMOCO PROD CO & C C A	K 40.00 CS B11303 0013 06/54 AMOCO PROD CO & C C	J 40.00 CS B10870 0002 12/53 AMOCO PRODUCTION C	I 40.00 CS E01194 0008 02/57 EL PASO PRODUCTIC C
M <i>SPARE GCCB #1</i> 40.00 CS <i>30-045-08915</i> B10870 0018 12/53 AMOCO PROD CO & C C <i>990 FS+WL</i> A <i>NIC-1662</i> <i>MC</i>	N 40.00  Fee owned C A	O 40.00  Fee owned C A A	P 40.00  Federal owned C

PF01 HELP      PF02      PF03 EXIT      PF04 GoTo      PF05      PF06  
PF07 BKWD      PF08 FWD      PF09 PRINT      PF10 SDIV      PF11      PF12