

District I  
625 N. French Dr., Hobbs, NM 88240  
District II  
301 W. Grand Avenue, Artesia, NM 88210  
District III  
000 Rio Brazos Road, Aztec, NM 87410  
District IV  
1220 S. St. Francis Dr., Santa Fe, NM 87505

State of New Mexico  
Energy Minerals and Natural Resources

Oil Conservation Division  
1220 South St. Francis Dr.  
Santa Fe, NM 87505

Form C-141  
Revised October 10, 2003

Submit 2 Copies to appropriate  
District Office in accordance  
with Rule 116 on back  
side of form

**Release Notification and Corrective Action**

**OPERATOR**

☒ Initial Report ☐ Final Report

Name of Company	OXY USA	Contact	Kelton Beaird
Address	102 S Main Carlsbad, NM 88220	Telephone No. (O)	505-887-8337 C) 575-390-1903
Facility Name	Antelope Ridge #4 SWD	Facility Type	Disposal

Surface Owner	PRV/TVE	Mineral Owner		Lease No.	
---------------	---------	---------------	--	-----------	--

**LOCATION OF RELEASE**

CLOSEST WELL 30-025-34605-00-00

Unit Letter	Section	Township	Range	Feet from the	North/South Line	Feet from the	East/West Line	County
L	4	23S	34E					LEA

Latitude 32° 15.526' N Longitude 103° 27.880' W

**NATURE OF RELEASE**

Type of Release	Produced Water	Volume of Release	800bbls	Volume Recovered	500bbls
Source of Release	Tank Battery	Date and Hour of Occurrence	N/A	Date and Hour of Discovery	3-9-09
Was Immediate Notice Given?	<input checked="" type="checkbox"/> Yes <input type="checkbox"/> No <input type="checkbox"/> Not Required	If YES, To Whom? Larry Johnson-NMOCD (left message)			
By Whom?	Kelton Beaird Oxy HES	Date and Hour See above			
Was a Watercourse Reached?	<input type="checkbox"/> Yes <input checked="" type="checkbox"/> No	If YES, Volume Impacting the Watercourse.			

If a Watercourse was Impacted, Describe Fully.\*

GW @ 280'




Describe Cause of Problem and Remedial Action Taken.\*

Swedge at the bottom of tank broke causing fluid to leak out of tank. Vac-Truck was called to pick standing fluid up.

Describe Area Affected and Cleanup Action Taken.\*

A vertical and horizontal delineation has been completed of the spill area. Remediation plan is to excavate 1' inside the battery, backfill with clean native soil, install a 4 oz. Geotextile liner then a 20 mil poly liner and a layer of pea gravel. The area outside the berm will be excavated 4' deep, then a 4 oz. Geotextile liner then a 20 mil poly liner, then another 4 oz. Geotextile liner. The excavation will then be backfilled with clean native soil and seeded with an approved seed mixture. A final closure report will be submitted at the completion of the project.

I hereby certify that the information given above is true and complete to the best of my knowledge and understand that pursuant to NMOCD rules and regulations all operators are required to report and/or file certain release notifications and perform corrective actions for releases which may endanger public health or the environment. The acceptance of a C-141 report by the NMOCD marked as "Final Report" does not relieve the operator of liability should their operations have failed to adequately investigate and remediate contamination that pose a threat to ground water, surface water, human health or the environment. In addition, NMOCD acceptance of a C-141 report does not relieve the operator of responsibility for compliance with any other federal, state, or local laws and/or regulations.

Signature: 		<b>OIL CONSERVATION DIVISION</b>	
Printed Name: Kelton Beaird		Approved by ENV ENGR District Supervisor: 	
Title: HES Specialist		Approval Date: 04/14/09	Expiration Date: 06/14/09
E-mail Address: kelton_beaird@oxy.com		Conditions of Approval: SUBMIT FINAL C-141 BY  Attached <input type="checkbox"/>	
Date: 4-3-2009	Phone: 575-887-8337	IRP-09-4-2153	

\* Attach Additional Sheets If Necessary

FGRL 0910356511