

District I
1625 N French Dr., Hobbs, NM 88240
District II
1301 W. Grand Avenue, Artesia, NM 88210
District III
1000 Rio Brazos Road, Aztec, NM 87410
District IV
1220 S. St. Francis Dr., Santa Fe, NM 87505

State of New Mexico
Energy Minerals and Natural Resources

Oil Conservation Division
1220 South St. Francis Dr.
Santa Fe, NM 87505

Form C-141
Revised October 10, 2003

✓ Submit 2 Copies to appropriate
District Office in accordance
with Rule 116 on back
side of form

30-015-21031

Release Notification and Corrective Action

NMLB 0910448290

OPERATOR

☒ Initial Report ☐ Final Report

Name of Company	SOUTHWEST ROYALTIES, INC.	Contact	DAWN M. HOWARD
Address	6 DESTA DRIVE, STE 2100, MIDLAND, TX 79705	Telephone No.	432/688-3267
Facility Name	WILDERSPIN FEDERAL	Facility Type	BATTERY – closest to well #1

Surface Owner	BLM –grazing permit allottee Winston Ballard #77020	Mineral Owner	BLM/SWR	Lease No.	NMNM1478B/16282
---------------	--	---------------	---------	-----------	-----------------

LOCATION OF RELEASE

Unit Letter	Section	Township	Range	Feet from the	North/South Line	Feet from the	East/West Line	County
F	11	21S	27E	1980	N	1980	W	EDDY

Latitude _____ Longitude _____

NATURE OF RELEASE

Type of Release	OIL	Volume of Release ~115	Volume Recovered 57
Source of Release	HOLE IN TANK	Date and Hour of Occurrence 4/1/09 midnight	Date and Hour of Discovery 4/2/09 10:30 a.m.
Was Immediate Notice Given? <div><input checked="" type="checkbox"/> Yes <input type="checkbox"/> No <input type="checkbox"/> Not Required</div>	If YES, To Whom? NMOCD – Mike Bratcher; BLM – Jim Amos		
By Whom? Dawn Howard	Date and Hour 4/2/09 11:30 a.m.		
Was a Watercourse Reached? <div><input type="checkbox"/> Yes <input checked="" type="checkbox"/> No</div>	If YES, Volume Impacting the Watercourse.		

If a Watercourse was Impacted, Describe Fully.*



Describe Cause of Problem and Remedial Action Taken.*

A hole in the side of oil stock tank at the battery was discovered when the pumper gauged. The tank will be repaired.

Describe Area Affected and Cleanup Action Taken.*

All oil was contained within the firewall. Vacuumed and recovered 57 Bbbls of oil. A backhoe was used to scrape and dust location due to cattle in the area. An environmental contractor's services have been obtained to analyze and aid in the efforts to remediate this location.

I hereby certify that the information given above is true and complete to the best of my knowledge and understand that pursuant to NMOCD rules and regulations all operators are required to report and/or file certain release notifications and perform corrective actions for releases which may endanger public health or the environment. The acceptance of a C-141 report by the NMOCD marked as "Final Report" does not relieve the operator of liability should their operations have failed to adequately investigate and remediate contamination that pose a threat to ground water, surface water, human health or the environment. In addition, NMOCD acceptance of a C-141 report does not relieve the operator of responsibility for compliance with any other federal, state, or local laws and/or regulations.

Signature: 		OIL CONSERVATION DIVISION	
Printed Name: DAWN M. HOWARD		Approved by District Supervisor: 	
Title: OPERATIONS ASSISTANT		Approval Date: APR 17 2009	Expiration Date:
E-mail Address: DHOWARD@CLAYTONWILLIAMS.COM		Conditions of Approval: Remediation per OGD Rules & Guidelines	Attached <input type="checkbox"/>
Date: 4/3/09 Phone: 432/688-3267			

* Attach Additional Sheets If Necessary

2RP-300

4/17/09
NOTE: Excavation of impacted material has commenced & remediation is ongoing.

New Mexico Office of the State Engineer
POD Reports and Downloads

Township: 21S Range: 27E Sections:

NAD27 X: Y: Zone: Search Radius:

County: Basin: Number: Suffix:

Owner Name: (First) (Last) ☐ Non-Domestic ☐ Domestic ☒ All

POD / Surface Data Report

Avg Depth to Water Report

Water Column Report

Clear Form

iWATERS Menu

Help

AVERAGE DEPTH OF WATER REPORT 04/13/2009

Bsn	Tws	Rng	Sec	Zone	X	Y	Wells	(Depth Water in Feet)		
								Min	Max	Avg
C	21S	27E	01				1	186	186	186
C	21S	27E	05				1	350	350	350
C	21S	27E	06				1	175	175	175
C	21S	27E	09				2	80	120	100
C	21S	27E	19				29	20	137	44
C	21S	27E	21				1	75	75	75
C	21S	27E	24				2	17	21	19
C	21S	27E	25				6	5	178	67
C	21S	27E	26				4	5	70	38
C	21S	27E	28				4	16	46	36
C	21S	27E	29				37	8	256	35
C	21S	27E	30				68	10	217	26
C	21S	27E	31				16	5	40	19
C	21S	27E	32				10	11	32	18
C	21S	27E	35				1	30	30	30

Record Count: 183

TREND MAP = 25-50'

Bratcher, Mike, EMNRD

From: Mark Staley [mark@sportenvironmental.com]
Sent: Thursday, April 16, 2009 12:25 PM
To: Bratcher, Mike, EMNRD
Cc: Debi Moore
Subject: Southwest Royalties - Wilderspin Federal Battery
Attachments: SWR Wilderspin.pdf

Mike,

Attached is a diagram of the battery with hot spots. The client is going to remove the tanks from the battery so we can further delineate the spill. As soon as we get to that point and receive our analysis back we will send in a C-141. I just wanted to keep you updated on the status of the battery.

Thank you and have a great day,

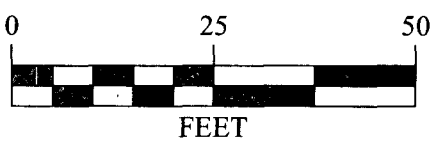
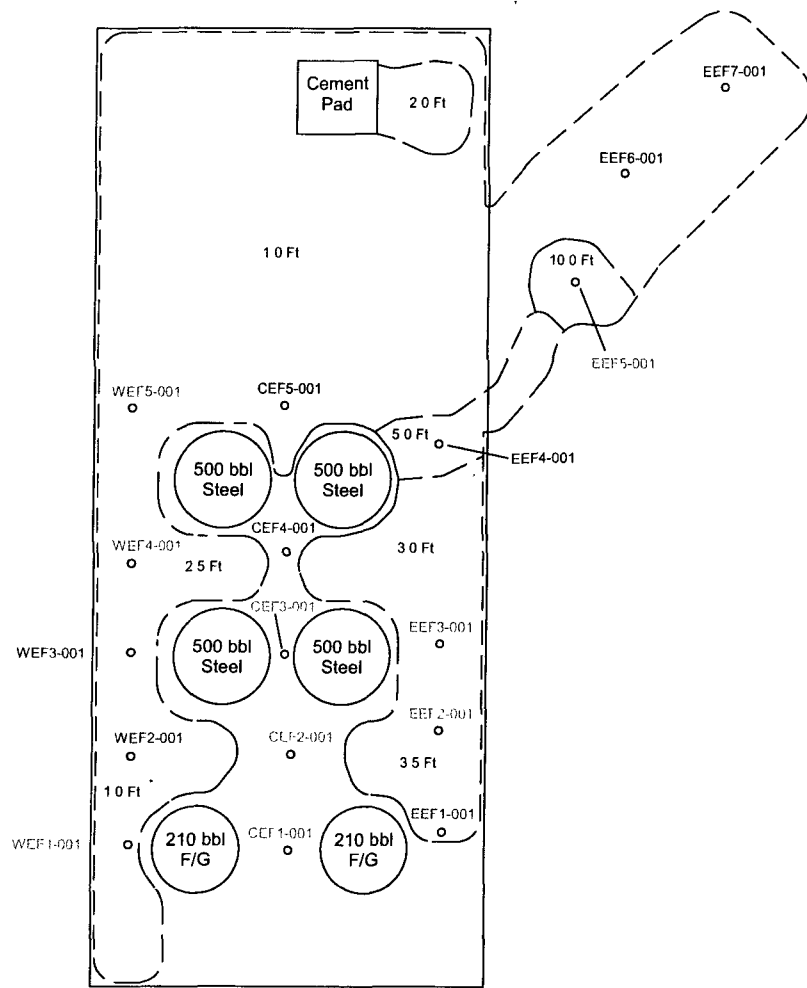
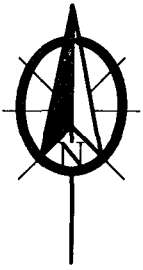


MARK E. STALEY

Environmental Coordinator

Sport Environmental Services, PLLC
502 North Big Spring Street
Midland, Texas 79701
mark@sportenvironmental.com
Business: 432.683.1100
Fax: 888.500.0622
Cell: 432.631.1401

This inbound email has been scanned by the MessageLabs Email Security System.



The following denotes one or more elevated contaminants:
Chlorides only sample ID
BTEX only sample ID
TPH only sample ID
Chlorides and TPH sample ID
TPH and BTEX sample ID



Southwest Royalties, Inc.
Wilderspin Federal Battery
Sec. 11, T-21-S, R-27-E,
Eddy County, New Mexico

Site
Excavation
April 9, 2009