

NSL 3/17/99

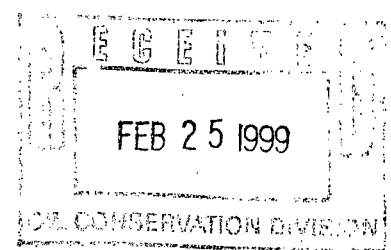


**Chevron**

February 18, 1999

**Chevron U.S.A. Production Company**  
P.O. Box 1150  
Midland, TX 79702

Administrative Application for Unorthodox  
Well Location and Standard Proration Unit  
Tubb Oil & Gas (Pro Gas) Pool  
454' FNL and 454' FEL  
Unit A, Section 10, T-22S, R-37E  
Lea County, New Mexico



State of New Mexico  
Energy, Minerals & Natural Resources Dept.  
Oil Conservation Division  
2040 S. Pacheco  
Santa Fe, New Mexico 87505

Attention: Ms. Lori Wrotenbery, Director

Dear Ms. Wrotenbery:

Chevron U.S.A. Inc. respectfully requests your approval of this administrative application for the subject Unorthodox Gas Well Location and rededication of a Standard 160-acre Tubb Oil and Gas (Pro Gas) Unit.

Chevron U.S.A. is planning to re-complete the Eaves #3 into the Tubb Oil and Gas (Pro Gas) Pool. The Eaves #3 well is currently completed in the Wantz Abo Oil Pool. The location of the Eaves #3 is 454' FNL and 454' FEL, Unit Letter A, Section 10, Township 22 South, Range 37 East, Lea County, New Mexico. It is also our desire to dedicate a Standard 160-acre Tubb Oil & Gas (Pro Gas) Unit (GPU), comprising the NE/4 of Section 10, T-22S, R-37E, to this well. This 160-acre Tubb GPU has historically been dedicated to the Eaves #5 Well (located in Unit Letter H, or SE/4 NE/4 of Section 10) and/or to the Brunson #6 Well (located in Unit Letter B, or NW/4 NE/4 of Section 10). The Eaves #5 Well ceased producing from the Tubb in 1975 while the Brunson #6 Well ceased producing from the Tubb in 1994. There appears to be no other Tubb Oil & Gas producers within the 160-acres comprising the NE/4 of Section 10, Township 22 South, Range 37 East, Lea County, New Mexico.

As a result of dedicating the proposed Standard 160-acre GPU, the location of the proposed Eaves #3 in the Tubb O&G (Pro Gas) pool, is unorthodox in that it is less than the required distance from the outer boundary of the proration unit.

In order to prevent waste, Chevron respectfully requests your prompt approval of this administrative application for the stated unorthodox gas well location and a Standard 160-acre Tubb GPU dedication for the Eaves #3 Well. Attached are maps showing offset operators and Form C-102 plats. A copy of this letter and attachments are being furnished by Certified Mail to offset operators (see attached list) as their notice of this application.

If you have any questions or require any further information concerning this application, please contact me at (915) 687-7246.

Yours very truly,



Alan W. Bohling  
Petroleum Engineer

Attachments

cc: NMOCD – Hobbs, NM  
C. O. Blake  
J. K. Ripley  
J. B. Wilkinson  
J. E. Baca  
Central Files – Well and Lease Files

District I  
PO Box 1988, Hobbs, NM 88241-1988  
District II  
PO Drawer DD, Artesia, NM 88211-8719  
District III  
1000 Rio Brazos Rd., Aztec, NM 87418  
District IV  
PO Box 2088, Santa Fe, NM 87504-2088

State of New Mexico  
Energy, Minerals & Natural Resources Department

OIL CONSERVATION DIVISION  
PO Box 2088  
Santa Fe, NM 87504-2088

Form C-102  
Revised February 10, 1994  
Instructions on back  
Submit to Appropriate District Office  
State Lease - 4 Copies  
Fee Lease - 3 Copies

☐ AMENDED REPORT

WELL LOCATION AND ACREAGE DEDICATION PLAT

API Number 30-025-10165		Pool Code 86440	Pool Name Tubb Oil and Gas (Pro Gas)
Property Code 02607	Property Name EAVES		Well Number 3
OGRID No. 4323	Operator Name Chevron U.S.A. Inc.		Elevation 3387

<sup>10</sup> Surface Location

UL or lot no. A	Section 10	Township 22S	Range 37E	Lot Idn	Feet from the 454'	North/South line North	Feet from the 454	East/West line East	County Lea
--------------------	---------------	-----------------	--------------	---------	-----------------------	---------------------------	----------------------	------------------------	---------------

<sup>11</sup> Bottom Hole Location If Different From Surface

UL or lot no.	Section	Township	Range	Lot Idn	Feet from the	North/South line	Feet from the	East/West line	County
---------------	---------	----------	-------	---------	---------------	------------------	---------------	----------------	--------

<sup>12</sup> Ditch 1 Acres 160	<sup>13</sup> Joint or Infill	<sup>14</sup> Consolidation Code	<sup>15</sup> Order No.
------------------------------------	-------------------------------	----------------------------------	-------------------------

NO ALLOWABLE WILL BE ASSIGNED TO THIS COMPLETION UNTIL ALL INTERESTS HAVE BEEN CONSOLIDATED  
OR A NON-STANDARD UNIT HAS BEEN APPROVED BY THE DIVISION


16				<sup>17</sup> OPERATOR CERTIFICATION I hereby certify that the information contained herein is true and complete to the best of my knowledge and belief.  Signature: <u>Alan W. Bohling</u> Printed Name: <u>Alan W. Bohling</u> Title: <u>Petroleum Engineer</u> Date: <u>February 12, 1999</u>
				<sup>18</sup> SURVEYOR CERTIFICATION I hereby certify that the well location shown on this plat was plotted from field notes of actual surveys made by me or under my supervision, and that the same is true and correct to the best of my belief.  Date of Survey: Signature and Seal of Professional Surveyor:  Certificate Number:

# CHEVRON U. S. A., INC.

Request for Unorthodox Location  
And Standard Proration Unit Dedication  
Tubb Oil & Gas (Pro Gas) Pool

## Eaves #3

454' FNL & 454' FEL  
Unit A, Section 10, T-22-S, R-37-E  
Lea County, New Mexico



Denotes wells currently in Tubb Oil & Gas (Pro Gas) Pool

**CHEVRON U. S. A., INC.**  
**Request for Unorthodox Location And Standard Proration Unit**  
**Tubb Oil & Gas (Pro Gas) Pool**

**Eaves #3**

454' FNL & 2086' FEL, Unit B, Section 3, T-22-S, R-37-E  
Lea County, New Mexico

**Offset Operators**

Amerada Hess Corporation  
P. O. Box 2040  
Houston, Texas 77252

Pogo Producing Company  
P. O. Box 10340  
Midland, Texas 79702-7340

Anadarko Petroleum Corporation  
P. O. Box 2497  
Midland, Texas 79702

Robert L. Parker Trust  
8 East Third St.  
Tulsa, Oklahoma 74103

BEC Corporation  
P. O. Box 1392  
Midland, Texas 79702

Southwest Royalties, Inc.  
407 N. Big Spring, Ste. 300  
Midland, Texas 79702

Collins & Ware, Inc.  
303 W. Wall, Ste. 2200  
Midland, Texas 79701

Texaco E&P Inc.  
205 E. Bender Blvd.  
Hobbs, New Mexico 88240

Exxon Corporation  
P. O. Box 4697  
Houston, Texas 77210

Titan Resources Inc.  
500 W. Texas, Ste. 500  
Midland, Texas 79701

John H. Hendrix Corporation  
P. O. Box 3040  
Midland, Texas 79702-3040

Zia Energy, Inc.  
P. O. Box 2219  
Hobbs, New Mexico 88241

Marathon Oil Company  
P. O. Box 552  
Midland, Texas 79702

Oxy U.S.A., Inc.  
P. O. Box 50250  
Midland, Texas 79710

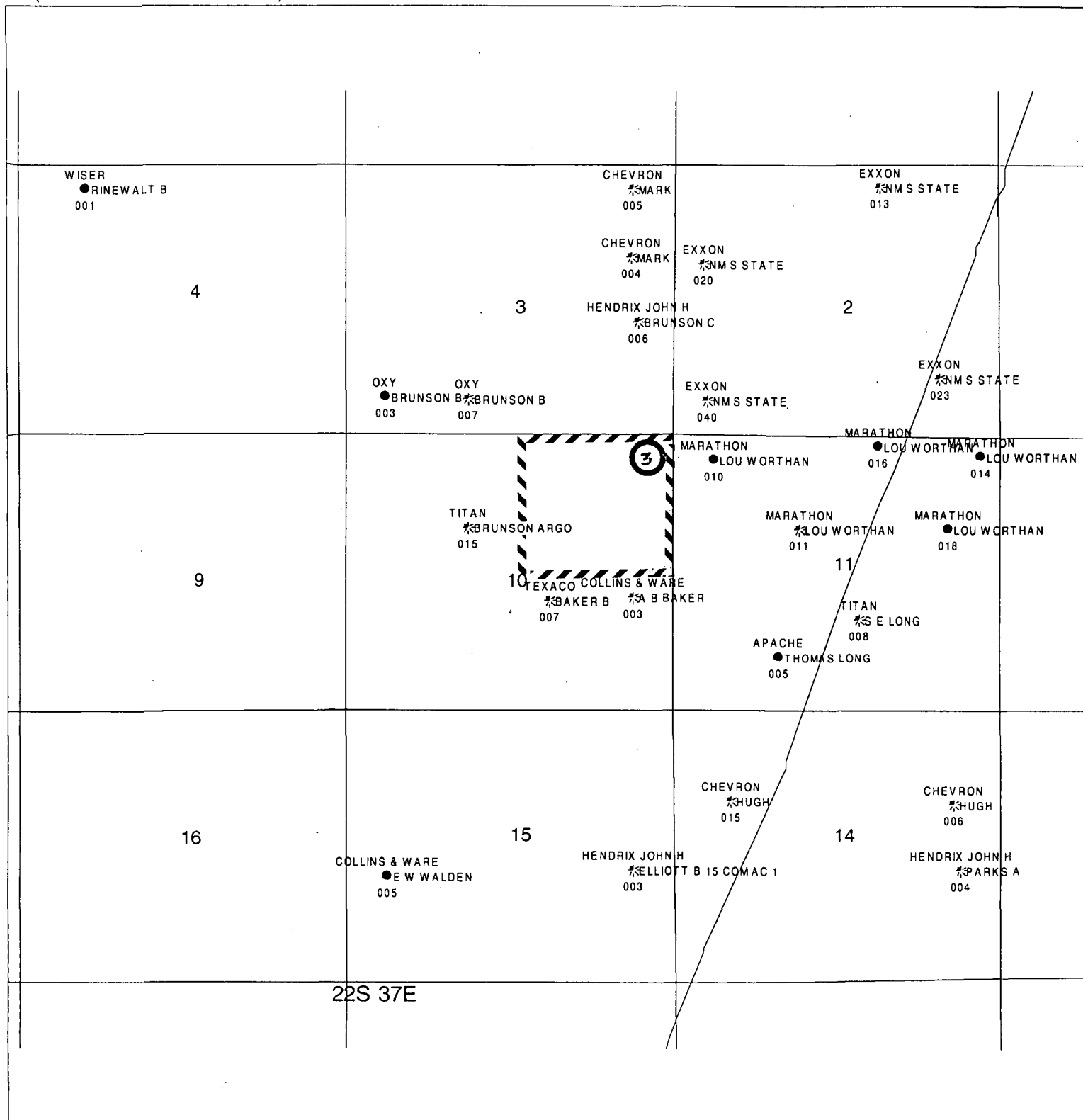
Date: 2/5/1999

Time: 1:00 PM

## Offset Operators Map Report

Tubb O&G Pool  
Chevron's Eaves #3 Well  
Non-Standard Location & Simultaneous Dedication  
454 FNL & 454 FNL  
Unit A, Sec. 10, T-22S, R-37E  
Lea County, New Mexico

(Active Wells/PI Data thru 9/98)



CMD :  
OG5SECTONGARD  
INQUIRE LAND BY SECTION02/26/99 10:05:30  
OGOMES -TPXS  
PAGE NO: 1

Sec : 10 Twp : 22S Rng : 37E Section Type : NORMAL

D 40.00  Fee owned U A A A A	C 40.00  Fee owned U A A A A	B 40.00  Fee owned U P	A 40.00  Fee owned U A A
E 40.00  Fee owned U A A A	F 40.00  Fee owned U A A A A	G 40.00  Fee owned U A	H 40.00  Fee owned U A A A

PF01 HELP  
PF07 BKWDPF02  
PF08 FWDPF03 EXIT  
PF09 PRINTPF04 GoTo  
PF10 SDIVPF05  
PF11PF06  
PF12

CMD :  
OG5SECT

ONGARD  
INQUIRE LAND BY SECTION

02/26/99 10:05:40  
OGOMES -TPXS  
PAGE NO: 2

Sec : 10 Twp : 22S Rng : 37E Section Type : NORMAL

L 40.00  Fee owned U A A A	K 40.00  Fee owned U A A P A	J 40.00  Fee owned U A P A	I 40.00  Fee owned U A A
M 40.00  Fee owned U A A A	N 40.00  Fee owned U A A	O 40.00  Fee owned U P A	P 40.00  Fee owned U A A

PF01 HELP  
PF07 BKWD

PF02  
PF08 FWD

PF03 EXIT  
PF09 PRINT

PF04 GoTo  
PF10 SDIV

PF05  
PF11

PF06  
PF12