

District I  
1625 N. Hatch Dr., Hobbs, NM 88240  
District II  
1301 W. Grand Avenue, Artesia, NM 88210  
District III  
1000 Rio Brazos Road, Aztec, NM 87410  
District IV  
1220 S. St. Francis Dr., Santa Fe, NM 87505

State of New Mexico  
Energy Minerals and Natural Resources

Oil Conservation Division  
1220 South St. Francis Dr.  
Santa Fe, NM 87505

RECEIVED  
DEC 04 2008

HOBBS OCD

Form C-141  
Revised October 10, 2003

Submit 2 Copies to appropriate  
District Office in accordance  
with Rule 116 on back  
side of form

Release Notification and Corrective Action

OPERATOR

☒ Initial Report

☐ Final Report

Name of Company	John H. Hendrix Corporation	Contact	Carolyn Doran-Haynes
Address	110 N. Marienfeld, Midland, TX 79702	Telephone No.	575-390-9689
Facility Name	Brunson C	Facility Type	area east northeast of facility

Surface Owner	P. Brunson West	Mineral Owner		Lease No.	
---------------	-----------------	---------------	--	-----------	--

LOCATION OF RELEASE BRUNSON C OGT - API # 30-025-09989-00-00

Unit Letter	Section	Township	Range	Feet from the	North/South Line	Feet from the	East/West Line	County
P	3	T22S	R37E					Lea

Latitude \_\_\_\_\_ Longitude \_\_\_\_\_

NATURE OF RELEASE

Type of Release	VOLUME OF RELEASE	VOLUME RECOVERED
HISTORICAL HYDROCARBON	HISTORICAL	HISTORICAL
Source of Release	Date and Hour of Occurrence	Date and Hour Discovery
HISTORICAL UNKNOWN		HISTORICAL
Was Immediate Notice Given?	If YES, To Whom?	
<input type="checkbox"/> Yes <input type="checkbox"/> No <input checked="" type="checkbox"/> Not Required		
By Whom?	Date and Hour	
Was a Watercourse Reached?	If YES, Volume Impacting the Watercourse.	
<input type="checkbox"/> Yes <input checked="" type="checkbox"/> No		

If a Watercourse was Impacted, Describe Fully.\*

Describe Cause of Problem and Remedial Action Taken.\*

The area is historical, weathered hydrocarbon hardpan located east northeast of the Brunson C battery and surrounded by both abandoned and active oil/gas transportation pipelines of multiple ownership. JHHC is voluntarily performing this housekeeping action to return the surface to productive capacity. Mr. Greg Holt, leaseholder for Mrs. West, has been informed of the activity.

Describe Area Affected and Cleanup Action Taken.\*

The impacted pasture hardpan area will be excavated and restored with clean material purchased from the landowner. Impacted soils > 1000 ppm TPH will be transported to the John H. Hendrix Corp. landfarm. Ground water is 75-94' BGS at this location (USGS and NMOSE databases). Final bottom composite sample will be submitted to a certified lab for confirmation. Initial Chloride analysis was performed at Xenco Labs with results of non-detect. Photos are attached. When completed, a final C-141 with supporting documentation will be submitted.


I hereby certify that the information given above is true and complete to the best of my knowledge and understand that pursuant to NMOCD rules and regulations all operators are required to report and/or file certain release notifications and perform corrective actions for releases which may endanger public health or the environment. The acceptance of a C-141 report by the NMOCD marked as "Final Report" does not relieve the operator of liability should their operations have failed to adequately investigate and remediate contamination that pose a threat to ground water, surface water, human health or the environment. In addition, NMOCD acceptance of a C-141 report does not relieve the operator of responsibility for compliance with any other federal, state, or local laws and/or regulations.

Signature: <i>Carolyn Doran Haynes</i>	OIL CONSERVATION DIVISION	
Printed Name: Carolyn Doran Haynes	Approved by District Supervisor: <i>J. Johnson</i> ENVIRONMENTAL ENGINEER	
Title:	Approval Date: 12.18.08	Expiration Date: 2.18.09
E-mail Address: cdoranhaynes@jhhc.org	Conditions of Approval:	Attached <input type="checkbox"/>
Date: 12-03-08 Phone: 575-390-9689		IRP-09-5-2179

\* Attach Additional Sheets If Necessary

FGRL 0913529643

Brunson C Facility Historical Site November 2008, before clean-up



Brunson C Facility Historical Site November 2008, before clean-up



District I  
1625 N. French Dr., Hobbs, NM 88240  
District II  
1301 W. Grand Avenue, Artesia, NM 88210  
District III  
1000 Rio Brazos Road, Aztec, NM 87410  
District IV  
1220 S. St. Francis Dr., Santa Fe, NM 87505

State of New Mexico  
Energy Minerals and Natural Resources

Oil Conservation Division  
1220 South St. Francis Dr.  
Santa Fe, NM 87505

RECEIVED

DEC 04 2008

HOBBS OGD

Form C-141  
Revised October 10, 2003

Submit 2 Copies to appropriate  
District Office in accordance  
with Rule 116 on back  
side of form

Release Notification and Corrective Action

OPERATOR

☒ Initial Report ☐ Final Report

Name of Company	John H. Hendrix Corporation	Contact	Carolyn Doran Haynes
Address	110 N. Marienfeld, Midland, TX 79702	Telephone No.	575-390-9689
Facility Name	Brunson C	Facility Type	area east northeast of facility

Surface Owner	P. Brunson West	Mineral Owner		Lease No.	
---------------	-----------------	---------------	--	-----------	--

BRUNSON C 007 API # 30-025-09489-00-00

LOCATION OF RELEASE

Unit Letter	Section	Township	Range	Feet from the	North/South Line	Feet from the	East/West Line	County
P	3	T22S	R37E					Lea

Latitude \_\_\_\_\_ Longitude \_\_\_\_\_

NATURE OF RELEASE

Type of Release	VOLUME OF RELEASE	VOLUME RECOVERED
HISTORICAL HYDROCARBON	HISTORICAL	HISTORICAL
Source of Release	Date and Hour of Occurrence	Date and Hour Discovery
HISTORICAL UNKNOWN		HISTORICAL
Was Immediate Notice Given?	If YES, To Whom?	
<input type="checkbox"/> Yes <input type="checkbox"/> No <input checked="" type="checkbox"/> Not Required		
By Whom?	Date and Hour	
Was a Watercourse Reached?	If YES, Volume Impacting the Watercourse.	
<input type="checkbox"/> Yes <input checked="" type="checkbox"/> No		

If a Watercourse was Impacted, Describe Fully.\*


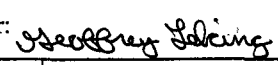
Describe Cause of Problem and Remedial Action Taken.\*

The area is historical, weathered hydrocarbon hardpan located east northeast of the Brunson C battery and surrounded by both abandoned and active oil/gas transportation pipelines of multiple ownership. JHHC is voluntarily performing this housekeeping action to return the surface to productive capacity. Mr. Greg Holt, leaseholder for Mrs. West, has been informed of the activity.

Describe Area Affected and Cleanup Action Taken.\*

The impacted pasture hardpan area will be excavated and restored with clean material purchased from the landowner. Impacted soils > 1000 ppm TPH will be transported to the John H. Hendrix Corp. landfarm. Ground water is 75-94' BGS at this location (USGS and NMOSE databases). Final bottom composite sample will be submitted to a certified lab for confirmation. Initial Chloride analysis was performed at Xenco Labs with results of non-detect. Photos are attached. When completed, a final C-141 with supporting documentation will be submitted.

I hereby certify that the information given above is true and complete to the best of my knowledge and understand that pursuant to NMOCD rules and regulations all operators are required to report and/or file certain release notifications and perform corrective actions for releases which may endanger public health or the environment. The acceptance of a C-141 report by the NMOCD marked as "Final Report" does not relieve the operator of liability should their operations have failed to adequately investigate and remediate contamination that pose a threat to ground water, surface water, human health or the environment. In addition, NMOCD acceptance of a C-141 report does not relieve the operator of responsibility for compliance with any other federal, state, or local laws and/or regulations.

Signature: 		OIL CONSERVATION DIVISION	
Printed Name: Carolyn Doran Haynes		Approved by District Supervisor: 	
Title:		Approval Date: 05/13/09	Expiration Date: 07/13/09
E-mail Address: cdoranhaynes@jhhc.org		Conditions of Approval: SUBMIT FINAL C-141 BY 07/13/09. FOLLOW GUIDELINES PROVIDED @ NMOCD,	Attached <input type="checkbox"/>
Date: 12-03-08	Phone: 575-390-9689	IRP-09-5-2179	

\* Attach Additional Sheets If Necessary

HOBBS OFFICES ON 05/12/09

FARL 0913529643

Brunson C Facility Historical Site November 2008, before clean-up



Brunson C Facility Historical Site November 2008, before clean-up

