

DATE IN 6/10/99	SUSPENSE 6/30/99	ENGINEER MS	LOGGED KV	TYPE NSL
--------------------	---------------------	----------------	--------------	-------------

ABOVE THIS LINE FOR DIVISION USE ONLY

## NEW MEXICO OIL CONSERVATION DIVISION

- Engineering Bureau -

### ADMINISTRATIVE APPLICATION COVERSHEET

THIS COVERSHEET IS MANDATORY FOR ALL ADMINISTRATIVE APPLICATIONS FOR EXCEPTIONS TO DIVISION RULES AND REGULATIONS

#### Application Acronyms:

[NSP-Non-Standard Proration Unit] [NSL-Non-Standard Location]  
 [DD-Directional Drilling] [SD-Simultaneous Dedication]  
 [DHC-Downhole Commingling] [CTB-Lease Commingling] [PLC-Pool/Lease Commingling]  
 [PC-Pool Commingling] [OLS - Off-Lease Storage] [OLM-Off-Lease Measurement]  
 [WFX-Waterflood Expansion] [PMX-Pressure Maintenance Expansion]  
 [SWD-Salt Water Disposal] [IPI-Injection Pressure Increase]  
 [EOR-Qualified Enhanced Oil Recovery Certification] [PPR-Positive Production Response]

#### [1] TYPE OF APPLICATION - Check Those Which Apply for [A]

[A] Location - Spacing Unit - Directional Drilling  
☒ NSL ☐ NSP ☐ DD ☐ SD

Check One Only for [B] and [C]

[B] Commingling - Storage - Measurement  
☐ DHC ☐ CTB ☐ PLC ☐ PC ☐ OLS ☐ OLM

[C] Injection - Disposal - Pressure Increase - Enhanced Oil Recovery  
☐ WFX ☐ PMX ☐ SWD ☐ IPI ☐ EOR ☐ PPR

#### [2] NOTIFICATION REQUIRED TO: - Check Those Which Apply, or ☐ Does Not Apply

[A] ☐ Working, Royalty or Overriding Royalty Interest Owners  
 [B] ☒ Offset Operators, Leaseholders or Surface Owner  
 [C] ☐ Application is One Which Requires Published Legal Notice  
 [D] ☒ Notification and/or Concurrent Approval by BLM or SLO  
 U.S. Bureau of Land Management - Commissioner of Public Lands, State Land Office  
 [E] ☐ For all of the above, Proof of Notification or Publication is Attached, and/or,  
 [F] ☐ Waivers are Attached

#### [3] INFORMATION / DATA SUBMITTED IS COMPLETE - Statement of Understanding

I hereby certify that I, or personnel under my supervision, have read and complied with all applicable Rules and Regulations of the Oil Conservation Division. Further, I assert that the attached application for administrative approval is accurate and complete to the best of my knowledge and where applicable, verify that all interest (WI, RI, ORRI) is common. I understand that any omission of data, information or notification is cause to have the application package returned with no action taken.

Note: Statement must be completed by an individual with supervisory capacity.

Peggy Bradfield

*Peggy Bradfield*

Regulatory/Compliance Administrator

Print or Type Name

Signature

Title

Date

# BURLINGTON RESOURCES

---

SAN JUAN DIVISION

Sent Federal Express

Mr. Michael Stogner  
New Mexico Oil Conservation Division  
2040 South Pacheco  
Santa Fe, New Mexico 87505

Re: Montoya A 34 #100  
1710'FNL, 500'FEL Section 34, T-32-N, R-13-W, San Juan County  
30-045-not assigned

Dear Mr. Stogner:

Burlington Resources is applying for administrative approval of an unorthodox gas well location for the Basin Fruitland Coal pool. This application for the referenced location is primarily due to the LaPlata River that runs through the middle of the window, the presence of wetlands, and to avoid the irrigated hayfields. Archaeology is also present within the standard windows.

Production from the Fruitland Coal pool is to be included in a 320 acre gas spacing unit for the north half (N/2) in Section 34.

The following attachments are for your review:

- Application for Permit to Drill.
- Completed C-102 at referenced location.
- Offset operators/owners plat
- 7.5 minute topographic map

Three copies of this application are being submitted to offset operators by certified mail with a request that they furnish you with a Waiver of Objection, keep one copy for their files and return one copy to this office. We appreciate your earliest consideration of this application.

We appreciate your earliest consideration of this application.

Sincerely,



Peggy Bradfield  
Regulatory/Compliance Administrator

xc: NMOCD - Aztec District Office  
Bureau of Land Management

## WAIVER

\_\_\_\_\_ hereby waives objection to Burlington Resources' application for a non-standard location for the Montoya A 34 #100 as proposed above.

By: \_\_\_\_\_ Date: \_\_\_\_\_

Re: Montoya A 34 #100  
1710'FNL, 500'FEL Section 34, T-32-N, R-13-W, San Juan County  
30-045-not assigned

I hereby certify that the following offset operators/owners have been mailed notification of our application for non-standard location to drill the referenced well.

Hallwood Petroleum  
4582 S. Ulster Street Parkway, Suite 1700  
Denver, CO 80237

A handwritten signature in black ink, appearing to read "Peggy Bradfield". The signature is fluid and cursive, with a large initial "P" and "B".

Peggy Bradfield  
Burlington Resources  
Regulatory/Compliance Administrator

District I  
PO Box 1980, Hobbs, NM 88241-1980  
District II  
811 South First, Artesia, NM 88210  
District III  
1000 Rio Brazos Rd., Aztec, NM 87410  
District IV  
2040 South Pacheco, Santa Fe, NM 87505

State of New Mexico  
Energy, Minerals & Natural Resources Department

OIL CONSERVATION DIVISION

2040 South Pacheco  
Santa Fe, NM 87505

Form C-101  
Revised October 18, 1994  
Instructions on back  
Submit to Appropriate District Office  
State Lease - 6 Copies  
Fee Lease - 5 Copies



AMENDED REPORT

APPLICATION FOR PERMIT TO DRILL, RE-ENTER, DEEPEN, PLUGBACK, OR ADD A ZONE

<sup>1</sup> Operator Name and Address. Burlington Resources PO Box 4289, Farmington, NM 87499		<sup>2</sup> OGRID Number 14538
		<sup>3</sup> API Number 30 - 045-
<sup>4</sup> Property Code 7322	<sup>5</sup> Property Name Montoya A 34	<sup>6</sup> Well No. #100

<sup>7</sup> Surface Location

UL or lot no.	Section	Township	Range	Lot Idn	Feet from the	North/South line	Feet from the	East/West line	County
H	34	32N	13W		1710'	North	500'	East	San Juan

<sup>8</sup> Proposed Bottom Hole Location If Different From Surface

UL or lot no.	Section	Township	Range	Lot Idn	Feet from the	North/South line	Feet from the	East/West line	County

<sup>9</sup> Proposed Pool 1

Basin Fruitland Coal - 71629

<sup>10</sup> Proposed Pool 2

<sup>11</sup> Work Type Code N	<sup>12</sup> Well Type Code G	<sup>13</sup> Cable/Rotary Rotary	<sup>14</sup> Lease Type Code FEE	<sup>15</sup> Ground Level Elevation 5812'GR
<sup>16</sup> Multiple	<sup>17</sup> Proposed Depth 2260'	<sup>18</sup> Formation Fruitland Coal	<sup>19</sup> Contractor N/A	<sup>20</sup> Spud Date N/A

<sup>21</sup> Proposed Casing and Cement Program

Hole Size	Casing Size	Casing weight/foot	Setting Depth	Sacks of Cement	Estimated TOC
8 3/4"	7"	20.0#	0-120'	54 cu.ft.	Surface
6 1/4"	4 1/2"	10.5#	0-2260'	510 cu.ft.	Surface

<sup>22</sup> Describe the proposed program. If this application is to DEEPEN or PLUG BACK give the data on the present productive zone and proposed new productive zone. Describe the blowout prevention program, if any. Use additional sheets if necessary.

11" 2000 psi minimum double gate BOP

<sup>23</sup> I hereby certify that the information given above is true and complete to the best of my knowledge and belief.

Signature:

*Peggy Bradfield*

Printed name: Peggy Bradfield (vkh)

Title: Regulatory/Compliance Administrator

Date: 5-21-99

Phone: 505-326-9700

OIL CONSERVATION DIVISION

Approved by:

Title:

Approval Date:

Expiration Date:

Conditions of Approval :  
Attached ☐

District I  
PO Box 1980, Hobbs, NM 88241-1980

District II  
PO Drawer DD, Artesia, NM 88211-0719

District III  
1000 Rio Brazos Rd., Aztec, NM 87410

District IV  
PO Box 2088, Santa Fe, NM 87504-2088

State of New Mexico  
Energy, Minerals & Natural Resources Department

OIL CONSERVATION DIVISION  
PO Box 2088  
Santa Fe, NM 87504-2088

Form C-102  
Revised February 21, 1994  
Instructions on back  
Submit to Appropriate District Office  
State Lease - 4 Copies  
Fee Lease - 3 Copies

☐ AMENDED REPORT

### WELL LOCATION AND ACREAGE DEDICATION PLAT

*API Number 30-045-		*Pool Code 71629	*Pool Name Basin Fruitland Coal
*Property Code 7322	*Property Name MONTOYA A 34		*Well Number 100
*GRID No. 14538	*Operator Name BURLINGTON RESOURCES OIL & GAS COMPANY		*Elevation 5812'

#### 10 Surface Location

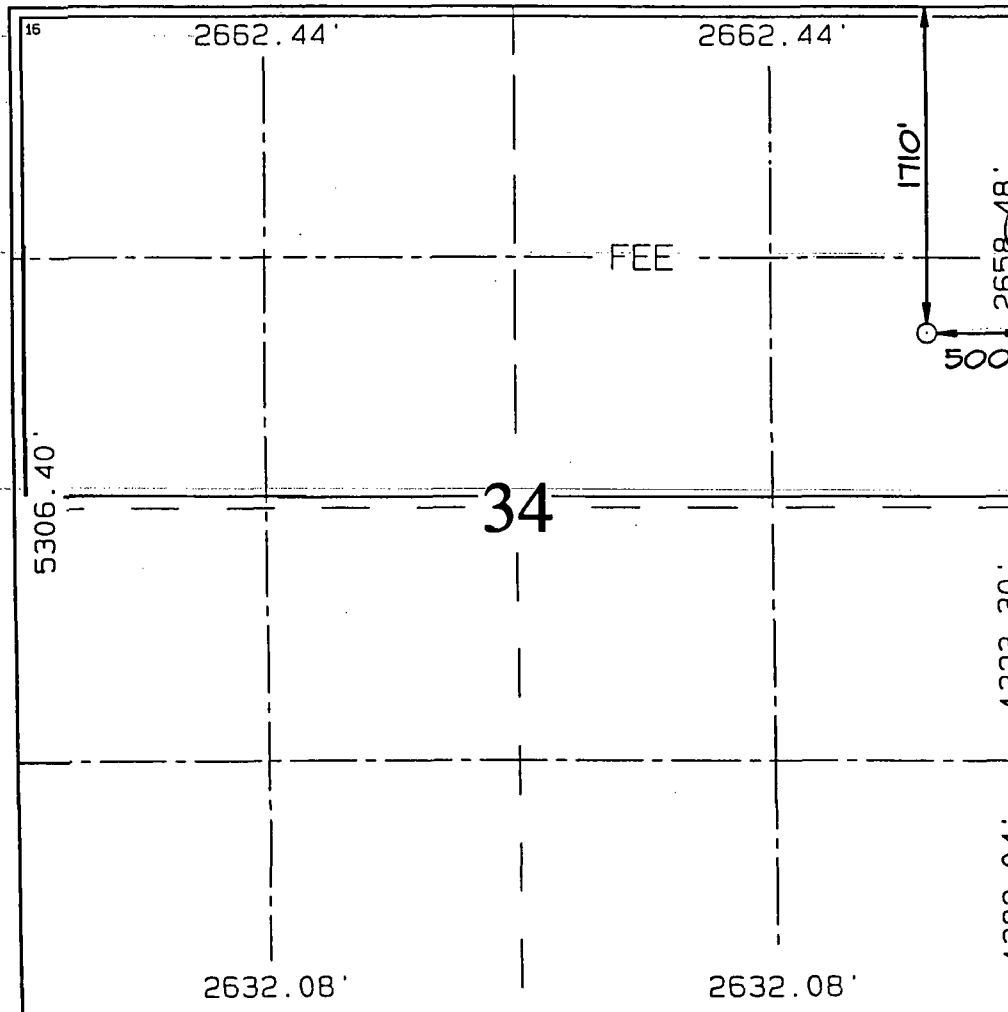
UL or lot no.	Section	Township	Range	Lot Idn	Feet from the	North/South line	Feet from the	East/West line	County
H	34	32N	13W		1710	NORTH	500	EAST	SAN JUAN

#### 11 Bottom Hole Location If Different From Surface

UL or lot no.	Section	Township	Range	Lot Idn	Feet from the	North/South line	Feet from the	East/West line	County

12 Dedicated Acres N/320	13 Joint or Infill	14 Consolidation Code	15 Order No.
-----------------------------	--------------------	-----------------------	--------------

NO ALLOWABLE WILL BE ASSIGNED TO THIS COMPLETION UNTIL ALL INTERESTS HAVE BEEN CONSOLIDATED  
OR A NON-STANDARD UNIT HAS BEEN APPROVED BY THE DIVISION



#### 17 OPERATOR CERTIFICATION

I hereby certify that the information contained herein is true and complete to the best of my knowledge and belief

*Peggy Bradfield*  
Signature

Peggy Bradfield  
Printed Name

Regulatory Administrator  
Title

5-26-99  
Date

#### 18 SURVEYOR CERTIFICATION

I hereby certify that the well location shown on this plat was plotted from field notes of actual surveys made by me or under my supervision, and that the same is true and correct to the best of my belief.

APRIL 20, 1999  
Date of Survey

Signature and Seal of Professional Surveyor

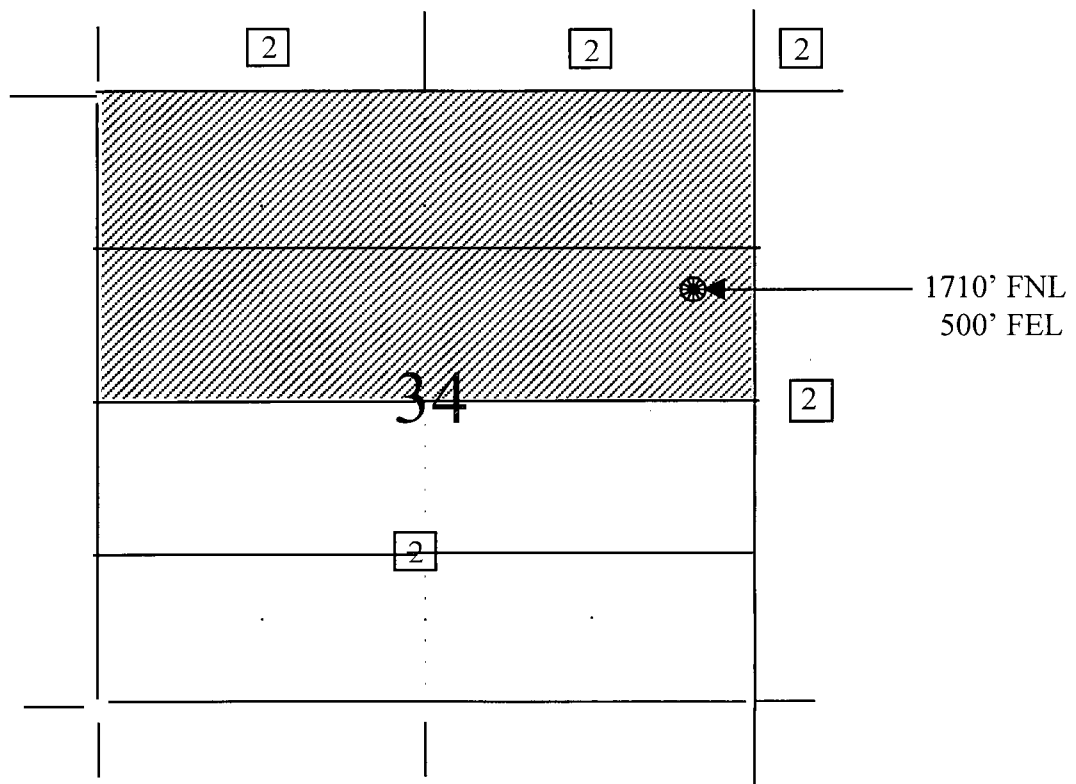
NEALE C. EDWARDS  
NEW MEXICO  
6857  
Certificate Number 6857

***BURLINGTON RESOURCES OIL AND GAS COMPANY***

**Montoya A 34 #100  
OFFSET OPERATOR \ OWNER PLAT  
Nonstandard Location**

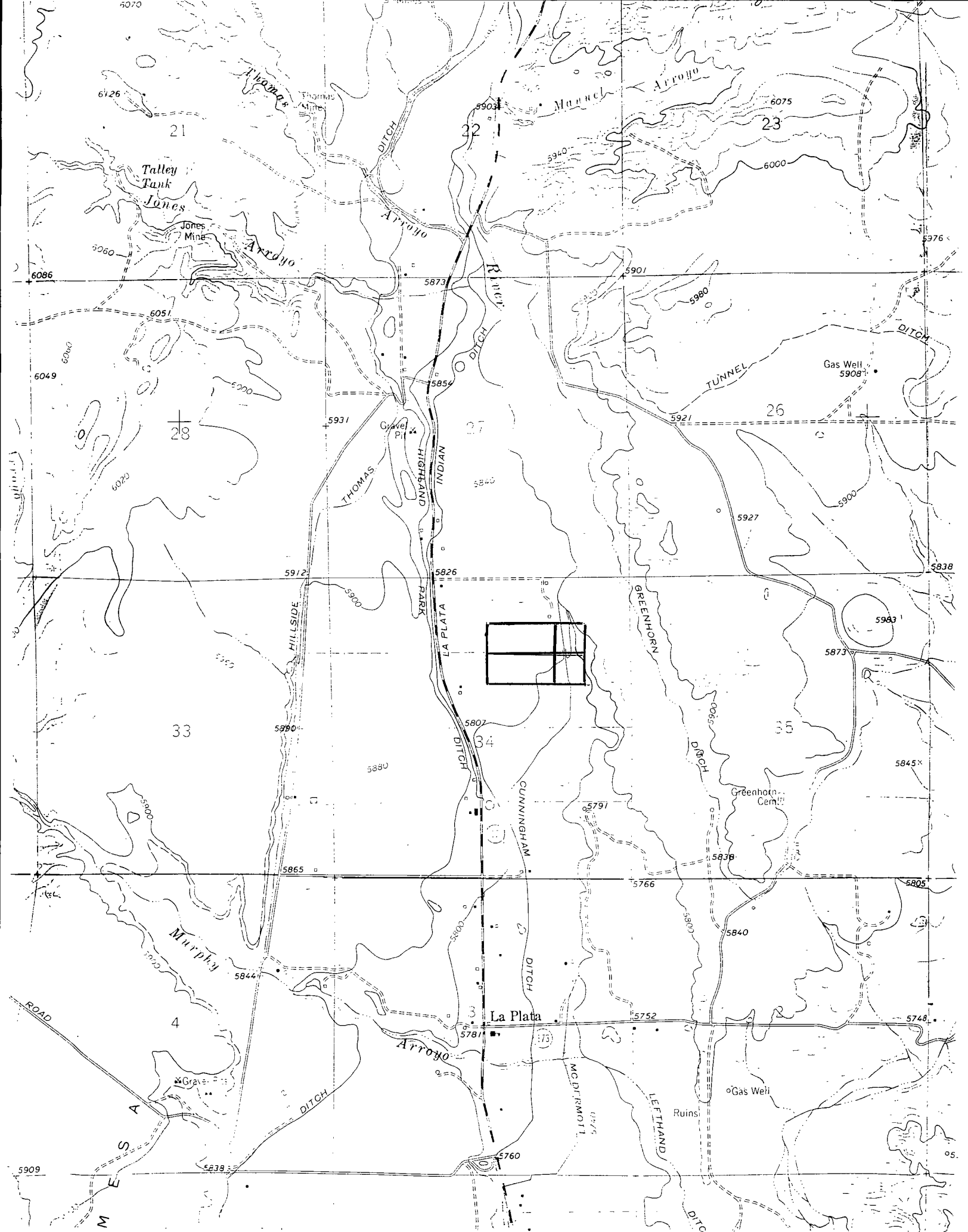
**Fruitland Coal Formation Well**

**Township 32 North, Range 13 West**



1) Burlington Resources

2) Hallwood Petroleum Inc.  
4582 S. Ulster Street Pkwy., Ste. 1700  
Denver, CO 80237



District I  
PO Box 1980, Hobbs, NM 88241-1980  
District II  
811 South First, Artesia, NM 88210  
District III  
1000 Rio Brazos Rd., Aztec, NM 87410  
District IV  
2040 South Pacheco, Santa Fe, NM 87505

State of New Mexico  
Energy, Minerals & Natural Resources Department

OIL CONSERVATION DIVISION  
2040 South Pacheco  
Santa Fe, NM 87505

Form C-101  
Revised October 18, 1994  
Instructions on back  
Submit to Appropriate District Office  
State Lease - 6 Copies  
Fee Lease - 5 Copies

AMENDED REPORT

APPLICATION FOR PERMIT TO DRILL, RE-ENTER, DEEPEN, PLUGBACK, OR ADD A ZONE

<sup>1</sup> Operator Name and Address. Burlington Resources PO Box 4289, Farmington, NM 87499		<sup>2</sup> OGRID Number 14538
<sup>3</sup> Property Name Montoya A 34		<sup>4</sup> Well No. #100
<sup>5</sup> Property Code 7322		

<sup>7</sup> Surface Location

UL or lot no.	Section	Township	Range	Lot Idn	Feet from the	North/South line	Feet from the	East/West line	County
H	34	32N	13W		1710'	North	500'	East	San Juan

<sup>8</sup> Proposed Bottom Hole Location If Different From Surface

UL or lot no.	Section	Township	Range	Lot Idn	Feet from the	North/South line	Feet from the	East/West line	County

<sup>9</sup> Proposed Pool 1	<sup>10</sup> Proposed Pool 2
Basin Fruitland Coal - 71629	

<sup>11</sup> Work Type Code N	<sup>12</sup> Well Type Code G	<sup>13</sup> Cable/Rotary Rotary	<sup>14</sup> Lease Type Code FEE	<sup>15</sup> Ground Level Elevation 5812'GR
<sup>16</sup> Multiple	<sup>17</sup> Proposed Depth 2260'	<sup>18</sup> Formation Fruitland Coal	<sup>19</sup> Contractor N/A	<sup>20</sup> Spud Date N/A

<sup>21</sup> Proposed Casing and Cement Program

Hole Size	Casing Size	Casing weight/foot	Setting Depth	Sacks of Cement	Estimated TOC
8 3/4"	7"	20.0#	0-120'	54 cu.ft.	Surface
6 1/4"	4 1/2"	10.5#	0-2260'	510 cu.ft.	Surface

<sup>22</sup> Describe the proposed program. If this application is to DEEPEN or PLUG BACK give the data on the present productive zone and proposed new productive zone. Describe the blowout prevention program, if any. Use additional sheets if necessary.

11" 2000 psi minimum double gate BOP

<sup>23</sup> I hereby certify that the information given above is true and complete to the best of my knowledge and belief.

Signature: *Peggy Bradfield*

Printed name: Peggy Bradfield (vkh)

Title: Regulatory/Compliance Administrator

Date: 5-21-99

Phone: 505-326-9700

OIL CONSERVATION DIVISION

Approved by: *Ernie Burch*  
Title: DEPUTY OIL & GAS INSPECTOR, DIST. 33

Approval Date: JUN 2 1999 Expiration Date: JUN 2 2000

Conditions of Approval:

Attached ☐ HOLD C104 FOR 1154

District I  
PO Box 1980, Hobbs, NM 88241-1980

District II  
PO Drawer DD, Artesia, NM 88211-0719

District III  
1000 Rio Brazos Rd., Aztec, NM 87410

District IV  
PO Box 2088, Santa Fe, NM 87504-2088

State of New Mexico  
Energy, Minerals & Natural Resources Department

OIL CONSERVATION DIVISION  
PO Box 2088  
Santa Fe, NM 87504-2088

Form C-102  
Revised February 21, 1994  
Instructions on back  
Submit to Appropriate District Office  
State Lease - 4 Copies  
Fee Lease - 3 Copies

☐ AMENDED REPORT

WELL LOCATION AND ACREAGE DEDICATION PLAT

*API Number 30-045-29937		*Pool Code 71629	*Pool Name Basin Fruitland Coal
*Property Code 7322	*Property Name MONTROYA A 34		*Well Number 100
*OGRID No. 14538	*Operator Name BURLINGTON RESOURCES OIL & GAS COMPANY		*Elevation 5812'

<sup>10</sup> Surface Location




UL or lot no.	Section	Township	Range	Lot Idn	Feet from the	North/South line	Feet from the	East/West line	County
H	34	32N	13W		1710	NORTH	500	EAST	SAN JUAN

<sup>11</sup> Bottom Hole Location If Different From Surface

UL or lot no.	Section	Township	Range	Lot Idn	Feet from the	North/South line	Feet from the	East/West line	County

<sup>12</sup> Dedicated Acres N/320	<sup>13</sup> Joint or Infill	<sup>14</sup> Consolidation Code	<sup>15</sup> Order No.
--	-------------------------------	----------------------------------	-------------------------

NO ALLOWABLE WILL BE ASSIGNED TO THIS COMPLETION UNTIL ALL INTERESTS HAVE BEEN CONSOLIDATED  
OR A NON-STANDARD UNIT HAS BEEN APPROVED BY THE DIVISION

<sup>16</sup> 2662.44'		<sup>17</sup> OPERATOR CERTIFICATION I hereby certify that the information contained herein is true and complete to the best of my knowledge and belief.   Signature Peggy Bradfield Printed Name Regulatory Administrator Title 5-26-99 Date	
5306.40'		1710'	
2632.08'		2658.48'	
34		500'	
RECEIVED JUN - 1, 1999 OIL CON. DIV. DIST. 3		1323.30'	
2632.08'		1382.04'	
		<sup>18</sup> SURVEYOR CERTIFICATION I hereby certify that the well location shown on this plat was plotted from field notes of actual surveys made by me or under my supervision, and that the same is true and correct to the best of my belief.  APRIL 20, 1999 Date of Survey  Signature and Seal of Professional Surveyor  Certificate Number 6857	

CMD :  
OG5SECT

ONGARD  
INQUIRE LAND BY SECTION

06/22/99 14:16:39  
OGOMES -TP0U  
PAGE NO: 1

Sec : 34 Twp : 32N Rng : 13W Section Type : NORMAL

D 40.00  Fee owned	C 40.00  Fee owned	B 40.00  Federal owned	A 40.00  Federal owned  A
E 40.00  Federal owned	F 40.00  Federal owned	G 40.00  Federal owned	H 40.00  Federal owned  A

PF01 HELP	PF02	PF03 EXIT	PF04 GoTo	PF05	PF06
PF07 BKWD	PF08 FWD	PF09 PRINT	PF10 SDIV	PF11	PF12

CMD :  
OG5SECT

ONGARD  
INQUIRE LAND BY SECTION

06/22/99 14:21:40  
OGOMES -TP0U  
PAGE NO: 1

Sec : 34 Twp : 32N Rng : 13W Section Type : NORMAL

D 40.00  Fee owned	C 40.00  Fee owned	B 40.00  Federal owned	A 40.00  Federal owned  A
E 40.00  Federal owned	F 40.00  Federal owned	G 40.00  Federal owned	H 40.00  Federal owned  A

M0002: This is the first page

PF01 HELP	PF02	PF03 EXIT	PF04 GoTo	PF05	PF06
PF07 BKWD	PF08 FWD	PF09 PRINT	PF10 SDIV	PF11	PF12

CMD : ONGARD 06/22/99 14:16:46  
OG6C101 C101-APPLICATION FOR PERMIT TO DRILL OGOMES -TP0U

OGRID Idn : 14538 API Well No: 30 45 29937 APD Status(A/C/P): A  
Opr Name, Addr: BURLINGTON RESOURCES OIL & GAS C Aprvl/Cncl Date : 06-02-1999  
801 CHERRY ST  
FT WORTH,TX 76102

Prop Idn: 7322 MONTOYA A 34 Well No: 100

	U/L	Sec	Township	Range	Lot	Idn	North/South	East/West
	---	---	-----	-----	-----	-----	-----	-----
Surface Locn : H	34	32N	13W				FTG 1710 F N	FTG 500 F E
OCD U/L : H		API	County	45				

Work typ(N/E/D/P/A) : N Well typ(O/G/M/I/S/W/C): G Cable/Rotary (C/R) : F  
Lease typ(F/S/P/N/J/U/I): P Ground Level Elevation : 5812

State Lease No: Multiple Comp (Y/N) : N  
Prpsd Depth : 2260 Prpsd Frmtn : BASIN FRUITLAND COAL

E0009: Enter data to modify record

PF01 HELP	PF02	PF03 EXIT	PF04 GoTo	PF05	PF06 CONFIRM
PF07	PF08	PF09 PRINT	PF10 C102	PF11 HISTORY	PF12

**BURLINGTON  
RESOURCES**

SAN JUAN DIVISION

June 21, 1999

Hallwood Petroleum  
Attention: Ms. Connie Heath  
P.O. Box 37811  
Denver, CO 80237

Re: Letter of Understanding  
Proposed Fruitland Coal New Drill  
Montoya A 34 #100  
SW/4 NE/4 Section 34, T32N, R13W  
San Juan County, New Mexico

Dear Ms. Heath:

Burlington Resources Oil & Gas Company (hereafter referred to as Burlington) appreciates Hallwood Petroleum, Inc. (hereafter referred to as Hallwood) cooperation in allowing Burlington access across Hallwood's Tafoya L 2-35 well location to access Burlington's Montoya A 34 #100 new drill.

As we have discussed the Montoya A 34 #100 is proposed to be drilled as a non-standard Fruitland Coal well. This well is nonstandard due to the La Plata River and associated topography precluding a standard location.

Burlington appreciates Hallwood's cooperation concerning this project and understands Hallwood's concerns in regards to the proposed non-standard location. In our telephone conversation on Thursday, June 17, 1999 Hallwood agreed to waive any objection to the non-standard location if Burlington agreed to share well information which would eliminate both parties having to go to a non-standard location hearing before the OCD in Santa Fe. Burlington agrees to the following in regards to the drilling of Burlington's Montoya A 34 #100 well.

1. Burlington will provide the following well information to Hallwood, within ten (10) days of Burlington's receipt of such information.
  - a. Open Hole Logs
  - b. Completion Report
  - c. Shut-in pressure data
2. Since Burlington will access its well location across Hallwood's Tafoya L 2-35 well location.


Page 2  
Hallwood Petroleum  
Montoya A 34 #100

- a. Burlington agrees to pay 50% of the road maintenance costs from the point where the access road to the Tafoya L 2-35 and Montoya A 34-#100 leaves San Juan County Road #1305 to the Tafoya L 2-35. Burlington shall pay 100% of the road maintenance from the Tafoya L 2-35 well pad to the Montoya A 34 #100 well pad.
- b. Burlington will upgrade and gravel the Tafoya L 2-35 access road from the point where the well access road leaves San Juan County Road #1305.

If Hallwood is in agreement to the above stated terms as they relate to the drilling of Burlington's Montoya A 34 #100 well, please evidence your agreement by executing below and returning the executed Letter of Understanding to the undersigned.


If I can be of further assistance, please give me a call at (505) 326-9759.

Sincerely,



Van Goebel  
Senior Staff Landman

This Letter of Understanding is agreed to and accepted this 23<sup>rd</sup> day of June, 1999.



Hallwood Petroleum, Inc.  
Betty J. Dieter  
Vice President

VLG:kla

# BURLINGTON RESOURCES

SAN JUAN DIVISION

RECEIVED  
JUN 10 1999  
LAND

Sent Federal Express

Mr. Michael Stogner  
New Mexico Oil Conservation Division  
2040 South Pacheco  
Santa Fe, New Mexico 87505

Re: Montoya A 34 #100  
1710'FNL, 500'FEL Section 34, T-32-N, R-13-W, San Juan County  
30-045-not assigned

Dear Mr. Stogner:

Burlington Resources is applying for administrative approval of an unorthodox gas well location for the Basin Fruitland Coal pool. This application for the referenced location is primarily due to the LaPlata River that runs through the middle of the window, the presence of wetlands, and to avoid the irrigated hayfields. Archaeology is also present within the standard windows.

Production from the Fruitland Coal pool is to be included in a 320 acre gas spacing unit for the north half (N/2) in Section 34.

The following attachments are for your review:

- Application for Permit to Drill.
- Completed C-102 at referenced location.
- Offset operators/owners plat
- 7.5 minute topographic map

Three copies of this application are being submitted to offset operators by certified mail with a request that they furnish you with a Waiver of Objection, keep one copy for their files and return one copy to this office. We appreciate your earliest consideration of this application.

We appreciate your earliest consideration of this application.

Sincerely,



Peggy Bradfield  
Regulatory/Compliance Administrator

xc: NMOCD - Aztec District Office  
Bureau of Land Management

## WAIVER

Hallwood Petroleum Inc. hereby waives objection to Burlington Resources' application for a non-standard location for the Montoya A 34 #100 as proposed above.\*

By Betty J. Dieter  
Betty J. Dieter  
Vice President

Date: 6/23/99

\*Subject to Letter of Understanding dated June 21, 1999.

Re: Montoya A 34 #100  
1710'FNL, 500'FEL Section 34, T-32-N, R-13-W, San Juan County  
30-045-not assigned

I hereby certify that the following offset operators/owners have been mailed notification of our application for non-standard location to drill the referenced well.

Hallwood Petroleum  
4582 S. Ulster Street Parkway, Suite 1700  
Denver, CO 80237

A handwritten signature in cursive script, appearing to read "Peggy Bradfield".

Peggy Bradfield  
Burlington Resources  
Regulatory/Compliance Administrator

District I  
PO Box 1980, Hobbs, NM 88241-1980  
District II  
811 South First, Artesia, NM 88210  
District III  
1000 Rio Brazos Rd., Aztec, NM 87410  
District IV  
2040 South Pacheco, Santa Fe, NM 87505

State of New Mexico  
Energy, Minerals & Natural Resources Department

OIL CONSERVATION DIVISION

2040 South Pacheco  
Santa Fe, NM 87505

Form C-101  
Revised October 18, 1994  
Instructions on back  
Submit to Appropriate District Office  
State Lease - 6 Copies  
Fee Lease - 5 Copies



AMENDED REPORT

APPLICATION FOR PERMIT TO DRILL, RE-ENTER, DEEPEN, PLUGBACK, OR ADD A ZONE

<sup>1</sup> Operator Name and Address. Burlington Resources PO Box 4289, Farmington, NM 87499		<sup>2</sup> OGRID Number 14538
		<sup>3</sup> API Number 30 - 045-
<sup>4</sup> Property Code 7322	<sup>5</sup> Property Name Montoya A 34	<sup>6</sup> Well No. #100

<sup>7</sup> Surface Location

UL or lot no.	Section	Township	Range	Lot Idn	Feet from the	North/South line	Feet from the	East/West line	County
H	34	32N	13W		1710'	North	500'	East	San Juan

<sup>8</sup> Proposed Bottom Hole Location If Different From Surface

UL or lot no.	Section	Township	Range	Lot Idn	Feet from the	North/South line	Feet from the	East/West line	County

<sup>9</sup> Proposed Pool 1

Basin Fruitland Coal - 71629

<sup>10</sup> Proposed Pool 2

<sup>11</sup> Work Type Code N	<sup>12</sup> Well Type Code G	<sup>13</sup> Cable/Rotary Rotary	<sup>14</sup> Lease Type Code FEE	<sup>15</sup> Ground Level Elevation 5812'GR
<sup>16</sup> Multiple	<sup>17</sup> Proposed Depth 2260'	<sup>18</sup> Formation Fruitland Coal	<sup>19</sup> Contractor N/A	<sup>20</sup> Spud Date N/A

<sup>21</sup> Proposed Casing and Cement Program

Hole Size	Casing Size	Casing weight/foot	Setting Depth	Sacks of Cement	Estimated TOC
8 3/4"	7"	20.0#	0-120'	54 cu.ft.	Surface
6 1/4"	4 1/2"	10.5#	0-2260'	510 cu.ft.	Surface

<sup>22</sup> Describe the proposed program. If this application is to DEEPEN or PLUG BACK give the data on the present productive zone and proposed new productive zone. Describe the blowout prevention program, if any. Use additional sheets if necessary.

11" 2000 psi minimum double gate BOP

<sup>23</sup> I hereby certify that the information given above is true and complete to the best of my knowledge and belief.

Signature:

Printed name: Peggy Bradfield (vkh)

Title: Regulatory/Compliance Administrator

Date: 5-21-99

Phone: 505-326-9700

OIL CONSERVATION DIVISION

Approved by:

Title:

Approval Date:

Expiration Date:

Conditions of Approval :  
Attached ☐

District I  
PO Box 1980, Hobbs, NM 88241-1980

District II  
PO Drawer DD, Artesia, NM 88211-0719

District III  
1000 Rio Brazos Rd., Aztec, NM 87410

District IV  
PO Box 2088, Santa Fe, NM 87504-2088

State of New Mexico  
Energy, Minerals & Natural Resources Department

OIL CONSERVATION DIVISION  
PO Box 2088  
Santa Fe, NM 87504-2088

Form C-102  
Revised February 21, 1994  
Instructions on back  
Submit to Appropriate District Office  
State Lease - 4 Copies  
Fee Lease - 3 Copies

☐ AMENDED REPORT

WELL LOCATION AND ACREAGE DEDICATION PLAT

1 API Number 30-045-		2 Pool Code 71629		3 Pool Name Basin Fruitland Coal	
4 Property Code 7322		5 Property Name MONTROYA A 34			6 Well Number 100
7 OGRID No. 14538		8 Operator Name BURLINGTON RESOURCES OIL & GAS COMPANY			9 Elevation 5812'

10 Surface Location

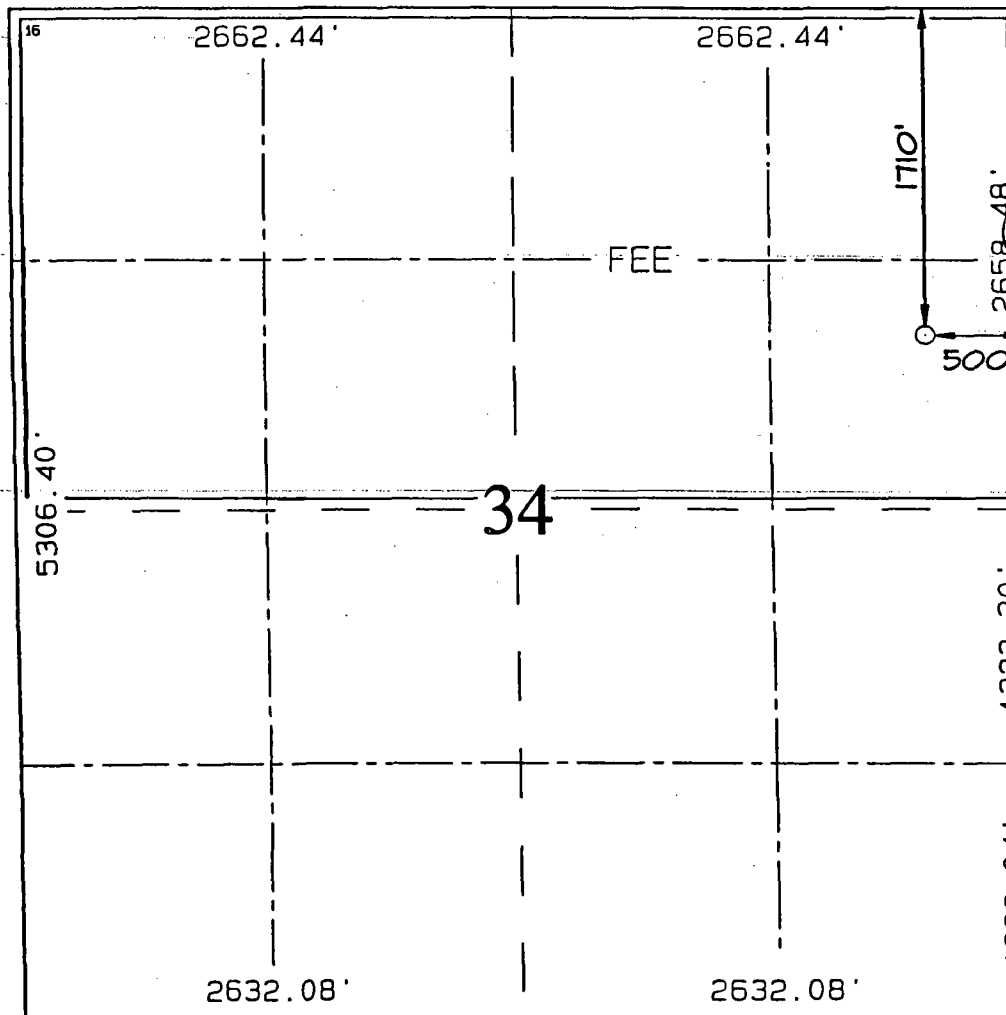
UL or lot no.	Section	Township	Range	Lot Idn	Feet from the	North/South line	Feet from the	East/West line	County
H	34	32N	13W		1710	NORTH	500	EAST	SAN JUAN

11 Bottom Hole Location If Different From Surface

UL or lot no.	Section	Township	Range	Lot Idn	Feet from the	North/South line	Feet from the	East/West line	County

12 Dedicated Acres N/320	13 Joint or Infill	14 Consolidation Code	15 Order No.
-----------------------------	--------------------	-----------------------	--------------

NO ALLOWABLE WILL BE ASSIGNED TO THIS COMPLETION UNTIL ALL INTERESTS HAVE BEEN CONSOLIDATED OR A NON-STANDARD UNIT HAS BEEN APPROVED BY THE DIVISION



17 OPERATOR CERTIFICATION

I hereby certify that the information contained herein is true and complete to the best of my knowledge and belief.

*Peggy Bradford*  
Signature

Peggy Bradford  
Printed Name

Regulatory Administrator  
Title

5-26-99  
Date


18 SURVEYOR CERTIFICATION

I hereby certify that the well location shown on this plat was plotted from field notes of actual surveys made by me or under my supervision and that the same is true and correct to the best of my belief.

APRIL 20, 1999

Date of Survey

Signature and Seal of Professional Surveyor



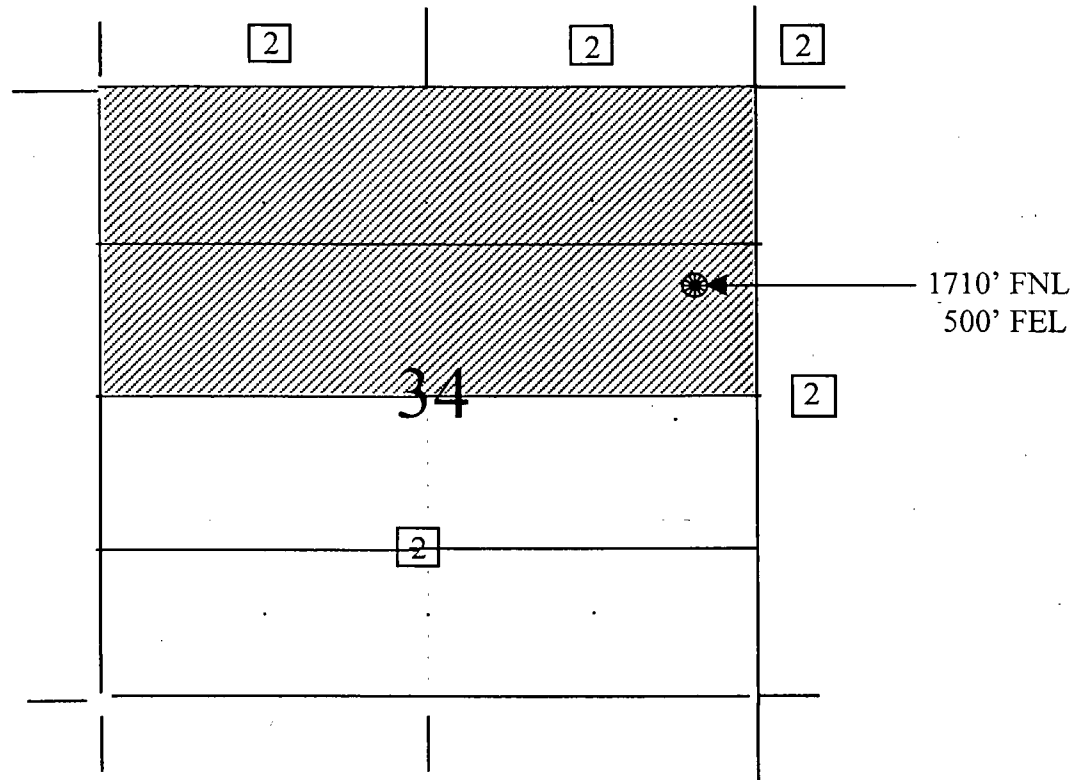
Certificate Number 6857

***BURLINGTON RESOURCES OIL AND GAS COMPANY***

**Montoya A 34 #100  
OFFSET OPERATOR \ OWNER PLAT  
Nonstandard Location**

**Fruitland Coal Formation Well**

**Township 32 North, Range 13 West**



1) Burlington Resources

2) Hallwood Petroleum Inc.  
4582 S. Ulster Street Pkwy., Ste. 1700  
Denver, CO 80237

