

We further respectfully request approval under the provisions of Rule No. 5 (b) of the Special Rules and Regulations for the Eumont Gas Pool of Order No. R-520 of an 80-acre non-standard gas proration unit consisting of the E/2 SE/4 of the said Section 17 to be allocated to the said well No. 1. In support of this request we should like to point out that the proposed unit conforms with the requirements of said Rule 5 (b) in all respects as follows:

1. Said unit consists of contiguous quarter-quarter sections (and/or lots).
2. Said unit lies wholly within a single governmental section.
3. The entire proposed unit may be reasonably presumed to be productive of gas.
4. The length or width of said unit does not exceed 5,280 feet.
5. Copies of this application have been furnished this date by registered mail to all offset operators and all operators within 1,500 feet of said well, as required by the provision of said Rule 5 (b).

A plat is attached hereto showing to the best of our knowledge and belief the proposed unit, the location of the No. 1 well and other wells on the lease, offset wells and ownership thereof.

The granting of this application is in the interest of preventing waste and the protection of correlative rights.

In view of the facts set out herein it is respectfully requested that the Commission enter an order approving the proposed dual completion and non-standard proration unit both as described above.

Yours very truly,



R. L. Adams  
Division Superintendent  
of Production  
New Mexico Division


STATE OF New Mexico )  
COUNTY OF Chaves ) ss.

R. L. Adams, being first duly sworn on behalf of the applicant in the above application, says: That he is the Division Superintendent, of applicant, and as such is authorized to make said application; that he has read the foregoing application, knows the contents thereof, and that the same are true, as he is reliable informed and believes.

  
(Signature)

Subscribed and sworn to before me this 11th day of

June, 1956

  
Notary Public

My Commission Expires:

August 15, 1956

Copies to:

NMOCC-4  
HLJ-3 NAR File

Registered Mail

Cities Service Oil Company  
Box 97  
Hobbs, New Mexico

Atlantic Refining Company  
Box 871  
Midland, Texas

Shell Oil Company  
Box 1957  
Hobbs, New Mexico

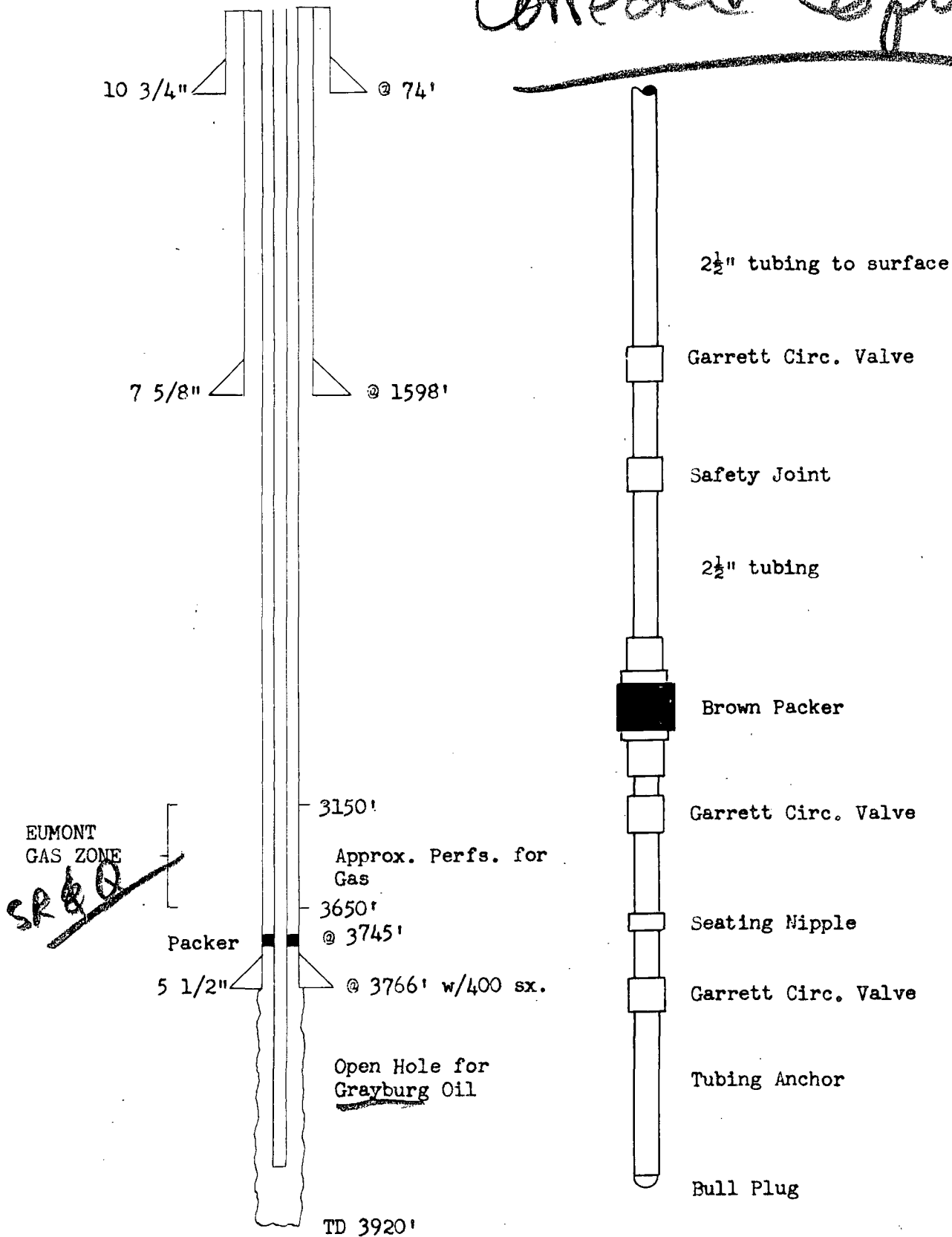
Tidewater Associated Oil Company  
J. B. Holloway  
Box 1404  
Houston, Texas

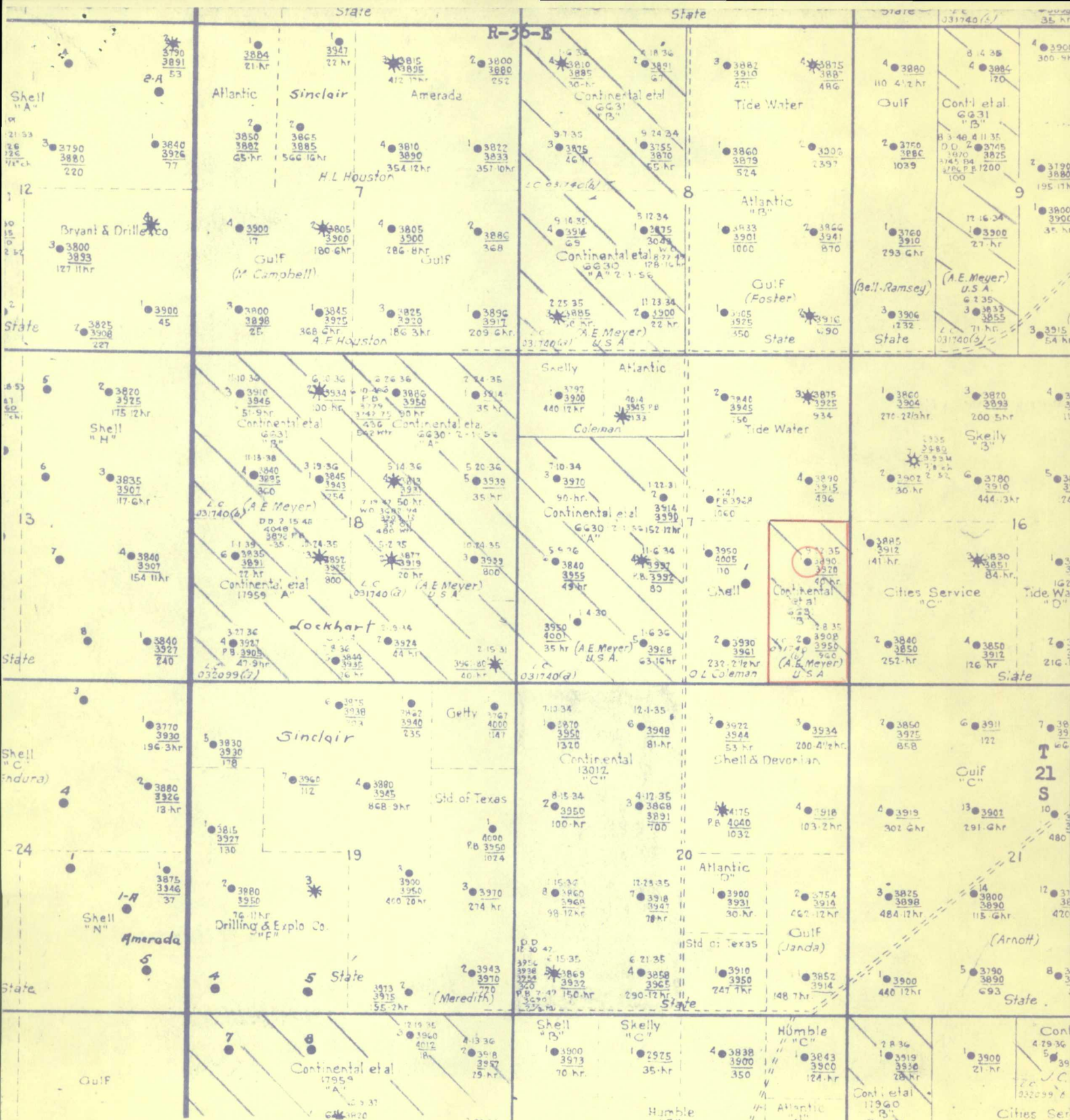
Gulf Oil Corporation  
Box 2167  
Hobbs, New Mexico

Skelly Oil Company  
Box 38  
Hobbs, New Mexico

CONTINENTAL OIL COMPANY  
 PROPOSED METHOD OF DUAL COMPLETION  
 MEYER B-17 NO.1

*Corrected Copy*






OFFSET OWNERSHIP MAP  
CONTINENTAL - OIL COMPANY  
Section 17, T-21-S, R-36-E.  
Lea County, New Mexico.

Proposed Gas Unit

Unit Gas Well

CONTINENTAL OIL COMPANY  
 PROPOSED METHOD OF DUAL COMPLETION  
 MEYER B-17 NO.1





MAIN OFFICE OCC

1955 JUL 13 PM 1:27

# CONTINENTAL OIL COMPANY

PETROLEUM BUILDING  
ROSWELL, NEW MEXICO

July 12, 1956

R. L. ADAMS  
DIVISION SUPERINTENDENT  
OF PRODUCTION  
NEW MEXICO DIVISION

Mr. W. W. Mankin  
c/o New Mexico Oil Conservation Commission  
P. O. Box 871  
Santa Fe, New Mexico

Dear Mr. Mankin:

In accordance with your telephone request recently,  
we are forwarding herewith six corrected copies of the  
schematic diagram of the proposed dual completion of our  
Meyer B-17 Well No. 1.

We shall be glad to furnish any additional information  
which you may require.

Yours very truly,

Enc.

RIA-BC

cc: Cities Service Oil Company - Hobbs, New Mexico  
Shell Oil Company - Hobbs, New Mexico  
Tidewater Associated Oil Company - Houston, Texas  
Gulf Oil Corporation - Hobbs, New Mexico  
Skelly Oil Company - Hobbs, New Mexico  
Atlantic Refining Company - Midland, Texas  
Jason W. Kellahin - Santa Fe, New Mexico